

Lake County

Five-Year County Highway and Bridge Improvement Plan



Dot Approval Letter



Department of Transportation

Office of Local Government Assistance

700 E Broadway Avenue

Pierre, South Dakota 57501-2586

Phone: 605.773.2995

Web site: www.sddot.com

November 9, 2020

County Commission
Lake County

RE: Approval of Five-Year County Highway and Bridge Improvement Plan

I am pleased to inform you that your Five-Year County Highway and Bridge Improvement Plan is complete as submitted and is officially approved. A copy of the signed and dated Certification Form is attached for your records. Applications for the Bridge Improvement Grant Program can now be submitted for structures as listed in your approved Plan.

If you have any questions, please call me at 773-3576.

Sincerely,

A handwritten signature in black ink, which appears to read "Wade A. Dahl". The signature is fluid and cursive, with a large, sweeping "W" and a stylized "Dahl".

Wade Dahl
Urban Systems Engineer

Attachment
cc: County Highway Superintendent
File

Certification Form

Certification Form

LAKE COUNTY TRANSPORTATION PLAN CERTIFICATION

Certification: As approved this 6th day of October, 2020.

Lake County Commission

By: 

Kelli Wollmann, Lake County Commission Chairperson

Attest:



Paula Barrick, Lake County Auditor



County Contact Person: Nels Nelson, County Highway Superintendent

Phone Number: (605) 246-7607

Email Address: lakehwy2@lake.sd.gov

Received by SDDOT on 10-14-20

Approved by SDDOT on 11-9-20

CHECKLIST OF REQUIREMENTS FOR ANNUAL UPDATE

- ☒ Certification Form
- ☒ Projected Revenue Available per year
- ☒ 5-year Project List (Programmed Projects)
- ☒ Project Status List
- ☒ Affidavit of publication of public meeting notice (copy of the notice or article alone, is not sufficient)
- ☒ Township coordination letters/notice (sample letter and mailing list is acceptable)
- ☒ Attendance list from public meeting (all attendees – not just commission members)
- ☒ Public Comments (if no comments are received, clearly indicate that in the plan submittal)

Table of Contents

What is the Five-Year County Highway and Bridge Improvement Plan?

Development of the Plan

What is in the Plan?

Appendix

Project Needs List

Revenue Source Table

Five-Year Project Location Map

Five-Year Project List

Project Status List

Sample of Coordination Letter Sent to Township Officials

Township Officials Mailing List

Affidavit of Publication for Notice of Public Meeting

Public Meeting Attendance List

Comments from Public Meeting

Lake County Resolution of Adoption

What is the Five-Year County Highway and Bridge Improvement Plan?

Transportation planning is a cooperative process designed to foster involvement by all users of the system, such as the business community, community groups, the traveling public, freight operators and the general public through a proactive public participation process conducted by the county. The planning process also fosters communication of local governments such as townships, towns and larger cities to jointly discuss transportation needs and coordinate improvements.

The Lake County Five-Year County Highway and Bridge Improvement Plan (Plan) is a short-range planning document that will be developed and updated annually based on needs and identified Lake County transportation policies. The plan will include roadway classifications, roadway and bridge inventory, a five-year list of the projected revenue for highway and bridge improvements, a five-year list of programmed highway and bridge projects based on the projected revenue, and the status of programmed projects from the previous plan.

The Plan is to be used as a tool to assist the county in budgeting, planning and incorporating the needs and concerns of the public.

Development of the Plan

Lake County developed this plan with assistance from the First District Association of Local Governments. Projects identified in the plan Projects were generated from many sources including elected officials, studies, inventory management systems, local knowledge, staff members and other interested individuals and groups.

Once the programmed project list was developed, Township officials and the public were invited to a coordination/public meeting to provide an opportunity for public comment. That meeting was noticed in the Madison Daily Leader newspaper and held on October 5, 2020. Based on the results of the Township/public meeting and comments from the County Commission, a final version of the Plan was developed by the First District. This final version was then adopted by the County Commission on October 6, 2020.

What is included in the Plan?

The Plan includes the following information:

1. Map (See Appendix)

The following map is included in the Appendix.

- **Five-Year Project Location Map**

- The Five-year Project Location Map shows the location proposed identified in the five-year programmed project list.

2. Lists/Tables (See Appendix)

- **Project Needs List**

- To help in programming five years of projects, the County created a list of all the highway and bridge needs in the county. This list includes a project location, project description with an improvement type (reconstruction, maintenance, surfacing, structure replacement or rehabilitation) and a project estimate. Projects contained in the project needs list are organized according to project need based on input from public leaders, staff and the general public. The needs are ranked as high, medium or low priority. The needs list helps to show the public and elected officials the needs in the county.
- In developing the list of needs, the County considered traffic generators such as schools, grain terminals, large dairies, ethanol plants, etc. and the impacts from the traffic generators. The County also considered safety issues. Examples of safety projects are narrow or non-existent shoulders, pavement markings, blind corners, sharp curves, steep side slopes and poor sight distance. The County also considered system needs such as preservation of existing facilities. Preventive maintenance is typically applied to pavements in good condition having significant remaining service life. As a major component of pavement preservation, preventive maintenance is a strategy of extending the service life by applying cost-effective treatments to the surface or near-surface of structurally sound pavements. Examples of preventive treatments include asphalt crack sealing, chip sealing, slurry or micro-surfacing, thin and ultra-thin asphalt overlays, concrete joint sealing, diamond grinding, dowel-bar retrofit, and isolated, partial and/or full-depth repairs.
- The needs list identifies problems or deficiencies and explores possible solutions.
- Some of the needs may be short-term, and some may be long-term. The long-term needs may require several projects in order to complete.

- **Project List (Five-year programmed project list based on projected funding)**
 - The Project List is based on projected revenue available. It includes project location, project description with improvement type, funding source(s) and a planning level or engineer's estimate.
 - The projects contained in the project list are organized according to programmed year and are based on needs and input from public leaders, staff and the public. The programmed projects will show what projects can be done with the funding available.
 - Portions of a project may be unfunded. A portion of the project cost planned for the five years included in the Plan may include grant funding which has been or will be applied for, but not yet approved.
 - Bridge Improvement Grants include Preliminary Engineering Grants, Bridge Rehabilitation Grants and Bridge Replacement Grants.
 - Equipment is often a large portion of the transportation budget and is considered when evaluating project selections.
- **Projected Revenue Table (Five-year budget projection for highway and bridge program)**
 - The Plan projected revenue table identifies the amount of funds projected to be available for highway and bridge use over the next five years.
 - The table includes non-confirmed but potential revenue sources such as grant funds which may or may not have been applied and for which confirmation has not yet been received.
 - Planned expenditures for each project are summarized into funding categories. The funding categories reflect anticipated revenue sources.
- **Revenue Sources** – This includes the following types of funding categories:
 - **Local Funds**– The taxes levied portion of the revenue estimates includes a variety of funding sources, including wheel tax, property tax, motor vehicle licenses, etc.
 - **Intergovernmental Revenue** – The Intergovernmental sources of revenue includes charges for services for townships and road districts.
 - **State Funds** - These are any revenues from the state for highway purposes including Bridge Improvement Grants (BIG), Exchange for Surface Transportation Program (STP) Funds, Agri-Business Grants, etc.

- **Federal Funding** - Federal funding is available through various programs included in Federal transportation legislation. SDDOT administers most of these programs. They include Emergency Relief (ER), Federal Emergency Management Agency (FEMA), Surface Transportation Program Funds, Transportation Alternative Program (TAP), Safety funds, County-Wide Signing Projects, etc.
- **Other** – Miscellaneous funding sources include transfer of general funds, sale of surplus property, and others that do not fit into the categories above.
- **Project Status List**
 - The Project Status List is a review of the status of projects from the previous year.

APPENDIX

Project Needs List

Revenue Source Table

Five-Year Project Location Map

Project List (Five-year programmed project list based on projected funding)

Project Status List

Sample of Coordination Letter sent to Township Officials

Township Officials Mailing List

Affidavit of Publication for Notice of Public Meeting

Public Meeting Attendance List

Comments from Public Meeting

Lake County Resolution of Adoption

Project Needs List			
Project Location	Project Description	Total Project Cost	Prioritization Ranking (Optional)
1.6 S of Chester, Chester Twp Road (464 Ave)	B-40-220-223 Replace Bridge	642	1
Bridge on R21 FAS Road	B-40-190-192 Replace Bridge	493	2
2E. & 1.3 S. of Madison Lakeview Twp sec 16/17(456 Ave)	B-40-140-143 Replace Bridge	790	3
2.0 West & 2.5 North of Chester Twp Road (462 Ave.) Road (between	B-40-200-185 Replace Bridge	100	4
2.3 N & ½ E Winfred Concord Twp Road sec. 29/32 Vermillion River Fork	B-40-015-110 Replace Bridge	400	5
2E 5N .5 E of Madison, Leroy Twp Road sec. 15/22 Battle Creek	B-40-152-090 Replace Bridge	550	6

Revenue Sources
(Amounts in thousands of dollars)

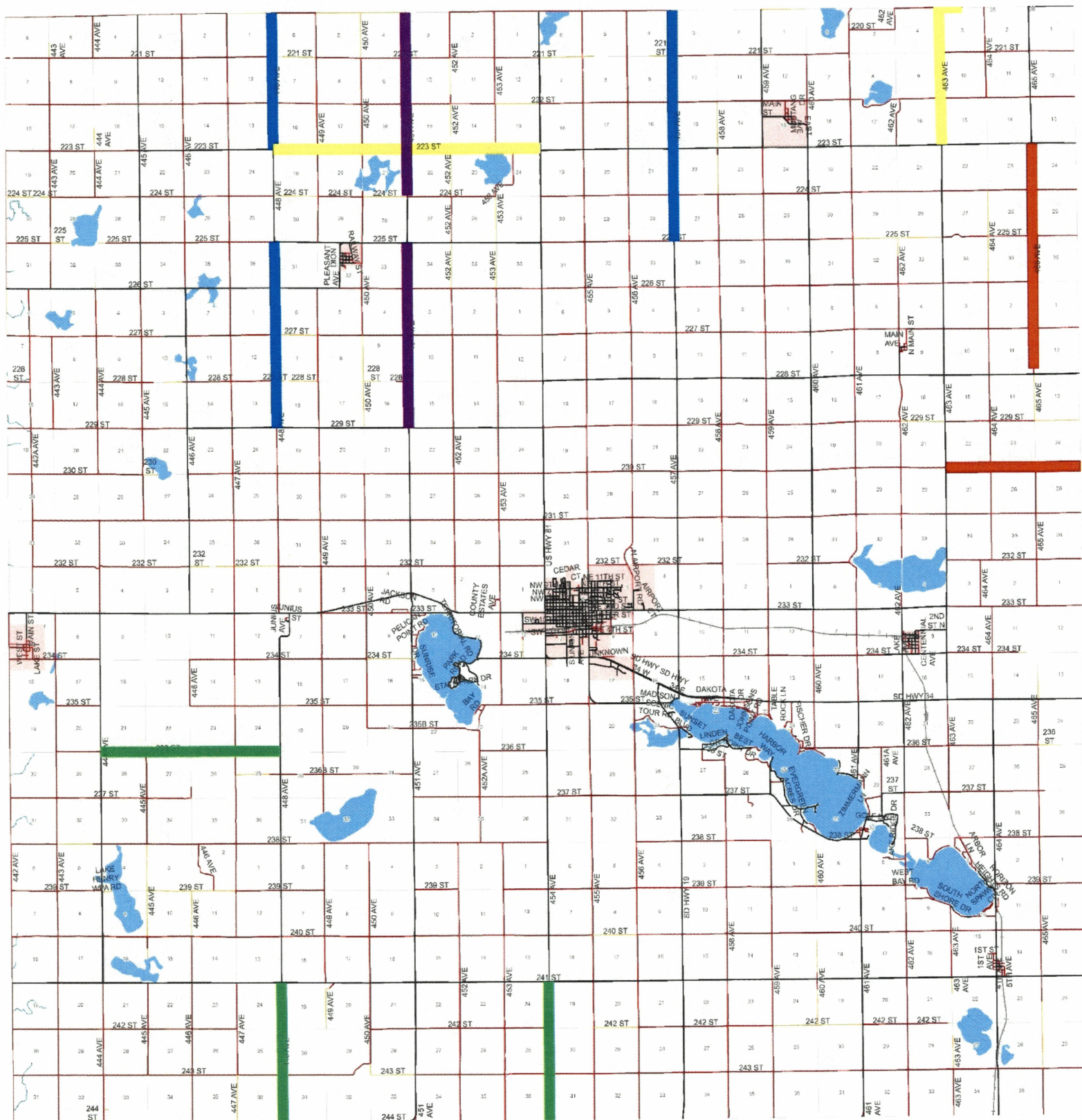
Account Description	2021	2022	2023	2024	2025
Local Funds					
General Funds-property tax	900	900	900	900	1,000
Motor Vehicle Licenses	1,395	1,395	1,395	1,395	1,383
Wheel Tax	353	353	353	353	379
Annual STP Payout Funds	164	164	164	164	191
Intergovernmental Funds					
Township Services	10	10	10	10	10
State Funds					
BIG – PE (planning to apply for)		160	80		
BIG – PE (awarded by DOT)	21.2				
BIG – Preservation (planning to apply for)					
BIG – Preservation (awarded by DOT)					
BIG – Rehab/Replace Construction (planning to apply for)		474	60	240	330
BIG – Rehab/Replace Construction (awarded by DOT)	247				
Match on STP Projects.					
Federal Funds					
TAP					
ER/FEMA					
OTHER (STP, Bridge, Signing, Hazard Elimination, SIB Loans)					
TOTAL	3090.2	3456	2962	3062	3293

*County anticipates applying for Hazard Elimination/RSI funding for intersection project.

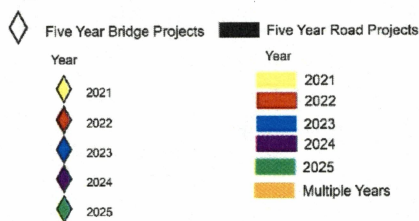
Note:

- For State and Federal Funds, only enter the applicable amount (i.e. 80% of total project cost).
- Include both BIG funds awarded and BIG funds that will be applied for but not yet received.

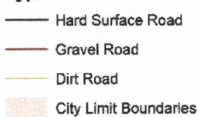
**Five-Year Project Location Map
(See Attached)**



Key -



Type of Surface



2021

Lake County

South Dakota

Five Year Project Locations

GRAVEL ROAD TO PULL SHOULDERS

Prepared by

First District Association of Local Governments

in cooperation with the

South Dakota Department of Transportation

Division of Planning and Engineering

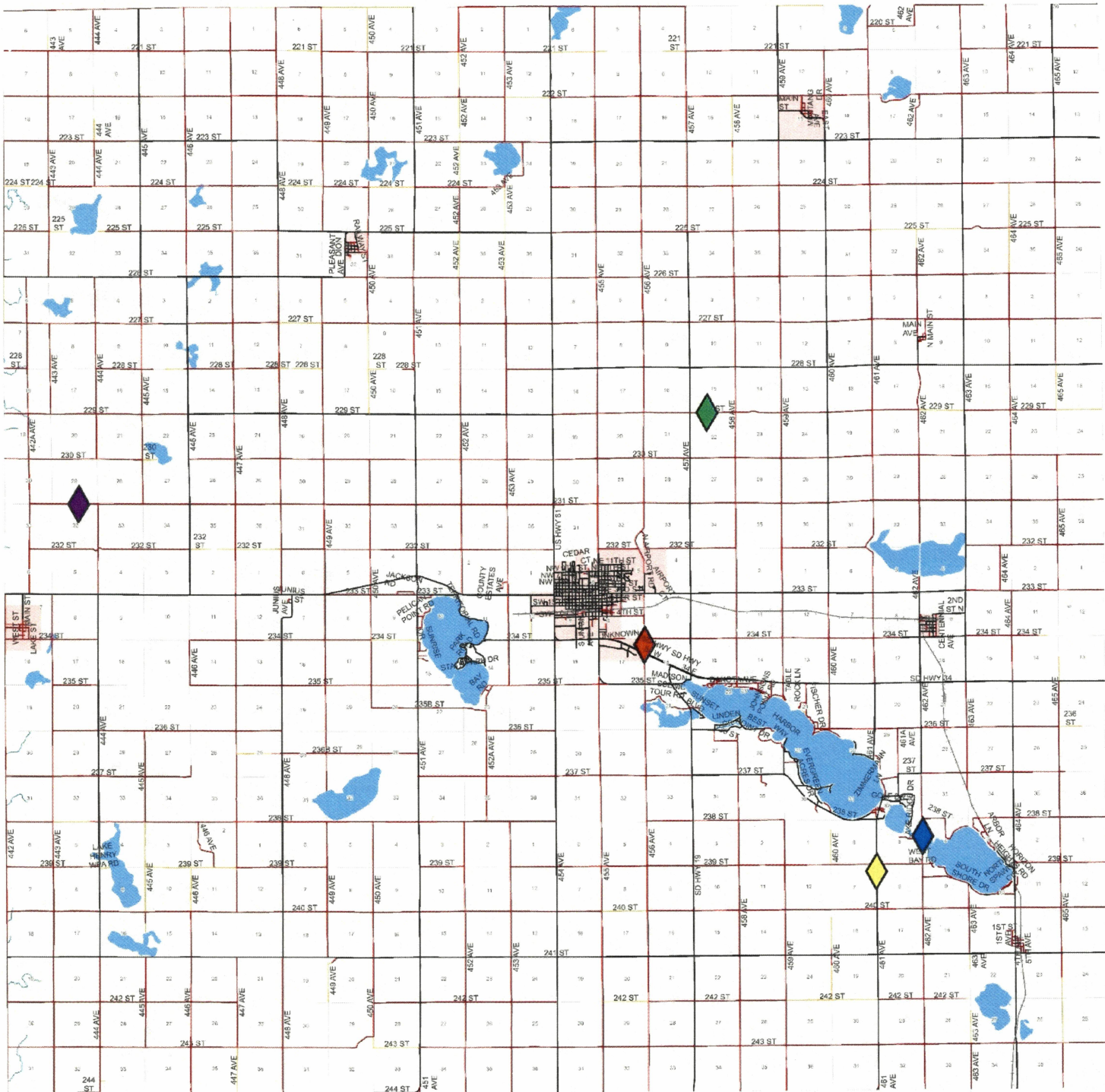
and

U. S. Department of Transportation

Federal Highway Administration



Five Year Project Locations OVERLAY



2021
Lake County
 South Dakota
Five Year Project Locations
BRIDGE PLAN

Key -



Five Year Bridge Projects

- Year
- 2021
 - 2022
 - 2023
 - 2024
 - 2025

Five Year Road Projects

- Year
- 2021
 - 2022
 - 2023
 - 2024
 - 2025
 - Multiple Years

Type of Surface

- Hard Surface Road
- Gravel Road
- Dirt Road
- City Limit Boundaries

Prepared by

First District Association of Local Governments

In cooperation with the

South Dakota Department of Transportation
 Division of Planning and Engineering
 and
 U. S. Department of Transportation
 Federal Highway Administration



FIVE-YEAR PROGRAMMED PROJECT LISTING

Project Location	Project Description	Year	Proposed Five-Year Project Funding Information (in thousands of dollars)						Total Project Cost
			Local Funding	Federal Funding	State Funding	Unfunded	Anticipated Grant	Total Funding	
	B-40-140-143 Preliminary Engineering	2021	5.3		21.2			26.5	26.5
6.2 S & 6.0 E Madison Year Built: 1940 Suff Rating: 47 Bridge on R21 FAS Road	B-40-190-192 Prioritization Ranking: 2 Big Grant Hydraulic Engineering completed Will have engineer shovel ready Dec 2019	2021	247		247			494	494
R17 (463 Ave from 234 St to 235 St)	Overlay/Reconstruction/Grind-engineer core test-rebuild road 8" base, with 2 compacted 2"lifts of asphalt	2021	450					450	450
R15(464 Ave from 235 St to 244 St)	Chip Seal 9 miles	2021	144					144	144
R20 (461 Ave from 235 St to 237 St)	Chip Seal 2 miles	2021	32					32	32
R17 R10 (220 ST. TO 223 ST.)	Will Replace in Kind Gravel 3" lift- 4 miles Pull Shoulders	2021	28					28	28
R16 (223 St from 448 Ave to US 81)	Will Replace in Kind Gravel 3" lift- 6 miles Pull Shoulders	2021	42					42	42
1 E. & 1.3 S. of Madison, Lakeview 16/17(456 Ave) Year Built: 1993 Suff Rating: 43	Replace Bridge B-40-140-143 Prioritization Ranking : 3	2022	316				474	790	790
	B-40-200-185 Preliminary Engineering	2022	20				80	100	100
	B-40-015--110 Preliminary Engineering	2022	20				80	100	100
R36 (460 AVE. TO AIRPORT CORNER)	Overlay/Reconstruction/Grind-engineer core test-rebuild road 8" base, with 2 compacted 2"lifts of asphalt	2022	2,246					2,246	2,246
R19 (235 St to 461 Ave)	Chip Seal 4miles	2022	64					64	64
R44 (461 Ave to 457 Ave)	Chip Seal 5 miles	2022	80					80	80
R42 (457 Ave to 458 Ave)	Chip Seal 1 miles	2022	16					16	16
R40 (455 Ave to 457 Ave)	Chip Seal 2 miles	2022	32					32	32
R30 (234 St to 235 St)	Chip Seal 1mile	2022	16					16	16
R30 (230 St from 463 Ave to 466 Ave)	Will Replace in Kind Gravel 3" lift- 3 miles Pull Shoulders	2022	21					21	21

Project Location	Project Description	Year	Proposed Five-Year Project Funding Information (in thousands of dollars)						Total Project Cost
			Local Funding	Federal Funding	State Funding	Unfunded	Anticipated Grant	Total Funding	
R13 (463 Ave from 223 St to 228 St)	Will Replace in Kind Gravel 3" lift- 5 miles Pull Shoulders	2022	35					35	35
2.0 West & 2.5 North of Chester between Round & Brandt Lakes Year Built: 1977 Suff Rating: 43	Replace Bridge B40-200-185 Prioritization Ranking: 4	2023	40				60	100	100
	B-40-152-090 Preliminary Engineering	2023	20				80	100	100
R19 (235 St to 233 St)	Overlay/Reconstruction/Grind-engineer core test-rebuild road 8" base, with 2 compacted 2"lifts of asphalt	2023	898					898	898
R36 (460 AVE. to 463 Ave)	Overlay/Reconstruction/Grind-engineer core test-rebuild road 8" base, with 2 compacted 2"lifts of asphalt	2023	1,348					1,348	1,348
R438 (451 Ave to 454 Ave)	Chip Seal 3 miles	2023	48					48	48
R21 (238 St to 244 St)	Chip Seal 6 miles	2023	96					96	96
R29 (220 St to 225 St)	Will Replace in Kind Gravel 3" lift- 5 miles Pull Shoulders	2023	35					35	35
R47 (220 St to 223 St)	Will Replace in Kind Gravel 3" lift- 3 miles Pull Shoulders	2023	21					21	21
R47 (225 St to 229 St)	Will Replace in Kind Gravel 3" lift- 4 miles Pull Shoulders	2023	28					28	28
2.3 N & ½ E Winfred, Concord Twp Road sec. 29/32 Vermillion River Fork Year Built: 1930 Suff Rating: 45	Replace Bridge B-40-015-110 Prioritization Ranking: 5	2024	160				240	400	400
R47 (233 St to 237 St)	Overlay/Reconstruction/Grind-engineer core test-rebuild road 8" base, with 2 compacted 2"lifts of asphalt	2024	2,246					2,246	2,246
R28 (446 Ave to 454 Ave)	Chip Seal 8 miles	2024	128					128	128
R41 (229 St to 233 St)	Chip Seal 3.5 miles	2024	56					56	56
R41 (220 St to 224 St)	Will Replace in Kind Gravel 3" lift- 4 miles Pull Shoulders	2024	28					28	28
R41 (225 St to 229 St)	Will Replace in Kind Gravel 3" lift- 4 miles Pull Shoulders	2024	28					28	28
2E 5N .5 E of Madison, Leroy Twp Road sec. 15/22 Battle Creek Year Built: 1941 Suff Rating: 58	Replace Bridge B-40-052-090 Prioritization Ranking: 6	2025	220				330	550	500

Project Location	Project Description	Year	Proposed Five-Year Project Funding Information (in thousands of dollars)						Total Project Cost
			Local Funding	Federal Funding	State Funding	Unfunded	Anticipated Grant	Total Funding	
R47 (237 St to 241 St)	Overlay/Reconstruction/Grind-engineer core test-rebuild road 8" base, with 2 compacted 2"lifts of asphalt	2025	1,797					1,797	1,797
R13 (220 St to 223 St)	Chip Seal 3 miles	2025	48					48	48
R10 (465 Ave to 466 Ave)	Chip Seal 2 mile	2025	32					32	32
R23 (223 St to 233 St)	Chip Seal 10 miles	2025	160					160	160
R42 (444 Ave to 44 Ave)	Will Replace in Kind Gravel 3" lift- 4 miles Pull Shoulders	2025	28					28	28
R35 (241 St to 244 St)	Will Replace in Kind Gravel 3" lift-3 miles Pull Shoulders	2025	21					21	21
R47 (241 St to 244 St)	Will Replace in Kind Gravel 3" lift- 3 miles Pull Shoulders	2025	21					21	21

Local Funding Includes: Match on BIG funding, traditional BRO & BRF projects, TAP projects, etc., and some shortfalls/balances on misc. projects. Also STP Payout funds.

Federal Funding Includes: 100% of Signing & Delineation projects, and approx. 80% of STP, BRO, BRF, and TAP projects. Federal portion of ER/FEMA projects.

State Funding Includes: 80% of awarded BIG projects and approx. 20% match on STP projects.

Anticipated Grant (BIG): 80% of total

PROJECT STATUS LIST

Project Location	Project Description	Year	Status
B-40-220-223 Prioritization Ranking: 1 Bridge on R15 FAS road / 464 Ave 1.6 S of Chester, Chester Twp	Bridge Replacement	2020	Under construction
B-40-190-192 Prioritization Ranking: 2 Bridge on R21 FAS Road 6.2 S & 6.0 E Madison	Bridge Replacement	2020	Awarded in 2020; construction to start in 2021
B-40-140-143 Prioritization Ranking: 3 Bridge on 456 Ave 2E. & 1.3 S. of Madison Lakeview	PE	2020	Awarded in 2020; Will apply for BIG Replacement in 2021
B-40-015-110 Prioritization Ranking: 5 Bridge on Concord Twp Road 2.3 N & ½ E Winfred	Bridge Replacement	2020	Project moved to 2024
Various Locations	Gravel Road Projects	2020	Completed; A few project roads were adjusted due to condition of roads
Various Locations	Overlay Projects	2020	Not Completed – Bids came in \$300K over budget
Various Locations	Seal Coat Projects	2020	Completed; A few project roads were adjusted due to condition of roads

Sample of Coordination Letter sent to Township Officials

Date: 9/17/20

Township Supervisors:

The purpose of this letter is to make you aware that Lake County is in the process of creating its Five-Year County Highway and Bridge Improvement Plan (Transportation Plan). As required by South Dakota Department of Transportation, this letter is sent to notify the Lake County township supervisors that the Lake County Board of County Commissioners will discuss and receive public input on the development of the Transportation Plan at its meeting at 10:00 am on October 5, 2020 in the Commissioners' Chambers at the Lake County Courthouse located at 200 East Center, Madison, SD. You are invited to review a draft of the Transportation Plan with specific reference to township road bridges which is available for you to review at the Lake County Auditor's Office, also located in the Courthouse, and provide comments regarding the Transportation Plan to the Lake County Auditor.

At the meeting on October 5, 2020, there will be an opportunity for comments on the Transportation Plan. Those comments will be included in the final draft of the Transportation Plan, projected to be considered by the Lake County Commissioners on October 6, 2020.

Sincerely,

Nels Nelson
Lake County Highway Superintendent

Township Officials Mailing List

TOWNSHIP OFFICER LIST—LAKE COUNTY, SOUTH DAKOTA 2020-2021

CHESTER TOWNSHIP:

Jeff Brown, Chairman & Weed, 24131 465th Ave, Chester, SD 57016 270-0560
Jon Bunkers, 46085 240th St., Chester, SD 57016 270-2440
Dan Schutt, 23963 461st Ave., Chester, SD 57016 270-1651
David Storer, Clerk, 23939 466th Ave, Colman, SD 57017 489-2334
David Daniel, Treasurer, 23853 461st Ave, Wentworth, SD 57075 489-2262

WENTWORTH TOWNSHIP:

Brennen Ahlers, Chairman, 23309 466th Ave., Wentworth, SD 57075 530-5314
Leon Gerry, Weed, 46520 237th St, Wentworth, SD 57075 489-2010
Lee Limmer, 23385 461st Ave., Wentworth, SD 57075 483-3405
Jeffrey Carruthers, Clerk, 46179 236th St, Wentworth, SD 57075 270-2189
Tom Alfson, Treasurer, 23532 460th Ave., Wentworth, SD 57075 489-3257

RUTLAND TOWNSHIP:

Cody Carper, Chairman, 22813 462nd Ave., Rutland, SD 57057 483-3331/480-0418
Adam Leighton, 46458 228th St., Rutland, SD 57057 270-0490
Tony Seten, 22668 464th Ave, Rutland, SD 57057 480-0855/586-4247
Kasey Gehrels, Clerk & Weed, 46446 230th St, Wentworth, SD 57075 480-1566
Matt Oftedal, Treasurer, 46410 229th St, Wentworth, SD 57075 483-3308/480-4410

SUMMIT TOWNSHIP:

Tyler Pickard, Chairman & Weed, 22571 465th Ave., Rutland, SD 57057 586-4243
Ryan Olson, 46441 224th St., Rutland, SD 57057 586-4382/530-1120
Aaron Leighton, 22469 463rd Ave., Rutland, SD 57057-6207 586-4307/270-4307
Chuck Bortnem, Clerk, 22081 464th Ave, Volga, SD 57071 586-4254/690-3282
Jamie Albertson, Treasurer, 46336 224th St, Nunda, SD 57050 586-4351/690-9685

FRANKLIN TOWNSHIP:

Nick Opdahl, Chairman, 45737 238th St., Madison, SD 57042 270-4175
Jeff Muller, Weed, 23985 458th Ave., Madison, SD 57042 270-0733
Kevin Minnaert, 45827 241st St, Madison, SD 57042 270-3410
Stephen T O'Hara, Clerk, 24183 456th Ave, Madison, SD 57042 270-1678
Beverly Nugent, Treasurer, 45725 241st St, Madison, SD 57042 256-3728

LAKEVIEW TOWNSHIP:

Don Hansen, Chairman, 45619 235th St., Madison, SD 57042 480-0731
Sid Gulbranson, 23498 456th Ave., Madison, SD 57042 270-7616
Tom Rook, 45584 237th St, Madison, SD 57042 480-1750
Debra Reinicke, Clerk, 45650 SD Hwy 34, Madison, SD 57042 256-4621/270-9779
Lori Hansen, Treasurer, 45619 235th St, Madison SD 57042 256-9125/480-3321
Lyman Laisy, Weed, 23712 SD Hwy 19, Madison SD 57042 270-0624

LEROY TOWNSHIP:

Dustin Jung, 23045 455th Ave., Madison, SD 57042 270-4381
Scott Stratton, 45884 227th St, Rutland, SD 57057 586-4261/480-2089
Darwin Wollmann, 45660 230th St., Madison, SD 57042 480-0505
Doug Sunde, Clerk & Chairman, 22796 457th Ave., Madison, SD 57042 586-3680/270-1864
Allan Gross, Treasurer, 45624 228th St., Madison, SD 57042 480-1020

NUNDA TOWNSHIP:

Steve Jatton, Chairman, 45562 224th St, Nunda, SD 57050 586-4344
Kenny Hansen, 45836 223rd St., Nunda, SD 57050 586-4213
Rick Hyland, 22337 455th Ave, Ramona, SD 57054 586-1300
Michael Olson, Clerk, 45981 223rd St., Nunda, SD 57050 586-4132
Rolland Wosje, Treasurer, 22129 459th Ave., Nunda, SD 57050 586-4117
Rodney Jatton, Weed, 22440 456th Ave., Nunda, SD 57050 586-4702

ORLAND TOWNSHIP:

Steve Strom, Chairman, 24114 449th Ave., Madison, SD 57042 256-2146
Doug Sorenson, 24095 451st Ave., Madison, SD 57042 256-0729
David Jorgenson, 24238 451st Ave., Madison, SD 57042 256-9189
Lori Johnke, Clerk, 45239 241st St., Madison, SD 57042 270-1537
Deb Sorenson, Treasurer, 24095 451st Ave., Madison, SD 57042 256-0729

HERMAN TOWNSHIP:

Ryan Kappenman, Chairman & Weed, 23424 449th Ave, Madison, SD 57042 480-4010
Scott Leighton, 44842 234th St., Madison, SD 57042 256-3208/270-1740
Corey Dorhout, 1320 Territorial Rd, Madison, SD 57042 595-5329
David Zolnowsky, Clerk, 45049 236B St., Madison, SD 57042 480-0787
(mailing address) 28550 229th St., Draper, SD 57531
Corey Gerry, Treasurer & Fire, 45050 233rd St., Madison, SD 57042 256-3293/480-4034

FARMINGTON TOWNSHIP:

Jim Langner, Chairman, 22906 449th Ave, Madison, SD 57042 480-0046
Kevin Hoff, 44984 232nd St., Madison, SD 57042 270-1893
Don Maag, 45091 230 St., Madison SD 57042 256-9266/480-1629
Patty Vanhove, Clerk, 45038 232nd St., Madison, SD 57042 256-3393
Donita Balogh, Treasurer, 22985 451st Ave., Madison, SD 57042 256-4255

BADUS TOWNSHIP:

Rodney Asmussen, Chairman, 22034 452nd Ave., Arlington, SD 57212 482-8374/480-4967
Graydon Schlisner, 45160 226th St., Ramona, SD 57054 482-8406
Dennis Rensch, 22268 449th Ave., Ramona, SD 57054 482-8622
Daniel DeRungs, Clerk, 45135 223rd St., Ramona, SD 57054 482-8434/480-2207
Doug Casanova, Treasurer, 22355 451st St., Ramona, SD 57054 270-2460

CLARNO TOWNSHIP:

Marty Thompson, Chairman, 44762 241st St., Madison, SD 57042 480-5163
Todd Klein, 44653 240th St., Winfred, SD 57076 605-201-8228
Steve Hoiten, PO Box 24, 24238 442nd Ave., Salem, SD 57058
Kelly Johannsen, Clerk, 44414 241st St., Winfred, SD 57076 270-0354
Sheila Hoiten, Treasurer, PO Box 24, 24238 442nd Ave., Salem, SD 57058 605-421-8999

WINFRED TOWNSHIP:

Allen Eichmann, Chairman, 821 Central Ave., Winfred, SD 57076 485-2667/480-2235
Jason Terwilliger, 340 East St., Winfred, SD 57076 485-2275/480-1769
TJ Coomes, 23654 444th Ave., Winfred, SD 57076 291-6095
Walter Schaefer, Clerk, 820 Central Ave., Winfred, SD 57076 485-2630/940-2366
Stephanie Terwilliger, Treasurer, 340 East St., Winfred, SD 57076 485-2275/480-0024

CONCORD TOWNSHIP:

Roger Abraham, Chairman & Weed, 22810 447th Ave., Ramona SD 57054 480-3344
Marvin Brinkman, 44404 231st St., Ramona, SD 57054 485-2642
Roger Hageman, 22811 443rd Ave., Ramona, SD 57054 485-2247
James D Hildebrandt, Clerk, 44570 227th St, Ramona, SD 57054 482-8366
David Hageman, Treasurer, 44344 229th St., Ramona, SD 57054 485-2256

WAYNE TOWNSHIP:

David Lebahn, Chairman, 22383 443rd Ave., Ramona, SD 57054 482-8460/530-3137
Daniel Riedel, 44585 225th St., Ramona, SD 57054 482-8325
John Molstad, 22291 448th Ave., Ramona, SD 57054 482-8254
Michael J Clark, Clerk, 22349 446th Ave., Ramona, SD 57054 482-8181
Dustin Riedel, Treasurer, 44585 225th St., Ramona, SD 57054 482-8325

Updated 4-1-2020

Affidavit of Publication for Notice of Public Meeting

AFFIDAVIT OF PUBLICATION

Madison Daily Leader 1M

AFFIDAVIT OF PUBLICATION

STATE OF SOUTH DAKOTA }
County of Lake } ss.

JOANNE WHEELER of the City of Madison, County of Lake, State of South Dakota, being first duly sworn on oath, deposes and says:

The Madison Daily Leader is a daily legal newspaper of general circulation, printed and published in the City of Madison, in said County of Lake, by Hunter Publishing, Inc., Jon M. Hunter, publisher, and has been such legal newspaper during the times hereinafter mentioned; that the said Madison Daily Leader has been in existence as such legal newspaper for more than one year prior to the publication of the notice hereunto attached, and has during all of said time had, and how has, more than 200 bona fide subscribers; that the undersigned, the affiant, is the Secretary of the said newspaper, in charge of the advertising department thereof and has personal knowledge of all the facts stated in this affidavit and the advertisement headed

Lake County Auditor

Notice of 5 Year HWY & Bridge Improvement Plan


printed copy of which hereunto attached, was printed and published in the said newspaper for One successive weeks, once each week and on the same day of the week, on the following dates, to-wit:

On Monday, the 21st day of September, 2020;
On the day of 2020;
On the day of 2020;
On the day of 2020;
On the day of 2020;
On the day of 2020;
On the day of 2020;
On the day of 2020;

That \$ 8.64 being the full amount of the fees for publication of the attached notice inures solely for the benefit of the publisher of the said newspaper; that no arrangement or understanding for a division thereof has been made with any other person and that no part thereof has been agreed to be paid to any other person whomsoever.

Joanne Wheeler

Subscribed and sworn to before me this 22nd day of September, 2020



Ann L. Koch
Notary Public, Lake County, South Dakota
Exp. 11-14-25

Monday, Sept. 21

PUBLIC NOTICE

Monday, October 5, 2020 at 10:00 a.m. in the Commission Chambers of the Lake County Courthouse, 200 East Center Street, Madison, SD is the time, date, and place for a Public meeting by the Board of County Commissioners to discuss and receive public input on the development of the Lake County Five Year County Highway and Bridge Improvement Plan (Transportation Plan). The public is invited to comment on the Transportation Plan during the meeting or to provide written comment to the Lake County Auditor prior to the meeting. A preliminary draft of the Transportation Plan is available for review at the office of the Lake County Auditor, located at 200 East Center Street, Madison, SD during regular business hours. Published once at the total approximate cost of \$8.64

SEP 28 2020

Lake Co. Hwy Dept
20100X4230311

Publication Fees \$

Notary Fees \$

Total \$

Received Payment,

Public Meeting Attendance List

5 YEAR COUNTY HIGHWAY AND BRIDGE IMPROVEMENT PLAN ATTENDANCE LIST

Meeting Date and Time: October 5, 2020 at 10:00 a.m.

- 1) Dennis Slaughter
- 2) Mary Askren
- 3) Deb Reinicke
- 4) Charlie Johnson
- 5) _____
- 6) _____
- 7) _____
- 8) _____
- 9) _____
- 10) _____
- 11) _____
- 12) _____
- 13) _____
- 14) _____
- 15) _____
- 16) _____
- 17) _____
- 18) _____
- 19) _____
- 20) _____

Minutes/Comments from Public Meeting

No changes to the plan as a result of the public hearing.

Lake County 5 Year Plan Public Meeting

10-5-2020

10:00 am

Attendees: Nels Nelson (Highway Superintendent), Shelli Gust (Commission Administrative Officer), Michelle Uhrig (Highway Office Manager), Charlie Johnson, Deb Reinicke, Dennis Slaughter, Mary Askren

Nels discussed the following:

What is the 5 Year Highway Road and Bridge, how was the plan developed and what is included in the plan.

Nels gave overview of the roads that were de-paved in 2020, and the following plans:

- Roads to be Chip Sealed 2021-2025

- Gravel Roads to Pull Shoulders 2021-2025

- Overlay 2021-2025

- Bridge Plan 2021-2025

There were several questions and public comments that were addressed by Nels. Many of the questions were related to why certain roads were on the plan, the financial constraints, and the number of miles that can be accomplished under those financial constraints. Nels reiterated that these plans are not set in stone and may change as new needs/issues are brought up or identified.

**UNAPPROVED
LAKE COUNTY COMMISSION MINUTES
OCTOBER 6, 2020**

The Board of Lake County Commissioners met in regular session on October 6, 2020 at 9 a.m. in the commission meeting room at the Lake County courthouse. Chair Kelli Wollmann called the meeting to order. Auditor Barrick called roll call: Commissioner Roger Hageman, Commissioner Aaron Johnson, Commissioner Deb Reinicke, Commissioner Dennis Slaughter, and Commissioner Kelli Wollmann all present. The Pledge of Allegiance was recited.

AGENDA APPROVED:

Motion by Reinicke, second by Slaughter, to approve the agenda of October 6, 2020. Motion carried.

MINUTES APPROVED:

Motion by Hageman, second by Johnson, to approve the unapproved minutes of September 17, 2020. Motion carried.

COMMUNITY COMMENTS: None

5 YEAR COUNTY HIGHWAY AND BRIDGE IMPROVEMENT PLAN:

Commissioner Slaughter acknowledged receipt of the 5 Year County Highway and Bridge Improvement Plan. Nels Nelson, Hwy Supt, presented to the board maps that included: county roads that were turned to gravel in 2020, inventory of all county roads, chip seal plan for the next 5 years, gravel roads where the highway dept plan to pull shoulders, roads that will have an overlay applied, and the bridge plan. To receive more public input, discussion was held regarding having public road meetings in the evenings or possibly one meeting during the day and one meeting in the evening. Chair Wollmann read Resolution 2020-19. Motion by Hageman, second by Johnson, to adopt the Lake County 5 Year Highway and Bridge Improvement Plan. Motion carried. Motion by Reinicke, second by Slaughter, to approve Resolution 2020-19 and authorize the chair to sign. Motion carried.

**RESOLUTION 2020-19
A RESOLUTION ADOPTING THE LAKE COUNTY FIVE-YEAR HIGHWAY AND
BRIDGE IMPROVEMENT PLAN**

WHEREAS, the South Dakota Department of Transportation Local Bridge and Improvement Grant Fund requires that in order to be eligible to apply for Bridge Improvement Grant funds, Counties are required to develop a five-year Highway and Bridge Improvement Plan, hereinafter referred to as Plan; and

WHEREAS, Lake County has utilized the South Dakota Department of Transportation, County Staff, the First District Association of Local Governments, Townships, and the general public in developing the various components of the Plan; and

WHEREAS, the Plan includes maps and lists identifying an inventory of highways and bridges, project needs, and revenue sources; and

WHEREAS, Lake County held a public meeting on October 5, 2020 to solicit input into the Plan, and the citizens who attended expressed an interest in the Plan; and

WHEREAS, the County will be able to use the Plan as a tool to budget for transportation enhancements and better coordinate transportation issues with other entities.

NOW, THEREFORE, BE IT RESOLVED BY THE LAKE COUNTY BOARD OF COUNTY COMMISSIONERS THAT THE LAKE COUNTY FIVE-YEAR HIGHWAY AND BRIDGE IMPROVEMENT PLAN IS HEREBY ADOPTED AND IS RECOGNIZED AS THE HIGHWAY AND BRIDGE IMPROVEMENT PLAN FOR LAKECOUNTY.

Dated at Madison, South Dakota this 6th day of October, 2020.

Voting aye: Johnson, Hageman, Reinicke, Slaughter, Wollmann Voting nay: none

LAKE COUNTY BOARD OF COMMISSIONERS

/s/Kelli Wollmann

Kelli Wollmann, Lake County Commission Chair

ATTEST:

/s/Paula Barrick

Lake County Resolution of Adoption

RESOLUTION 2020-19

A RESOLUTION ADOPTING THE LAKE COUNTY FIVE-YEAR HIGHWAY AND BRIDGE IMPROVEMENT PLAN

WHEREAS, the South Dakota Department of Transportation Local Bridge and Improvement Grant Fund requires that in order to be eligible to apply for Bridge Improvement Grant funds, Counties are required to develop a five-year Highway and Bridge Improvement Plan, hereinafter referred to as Plan; and

WHEREAS, Lake County has utilized the South Dakota Department of Transportation, County Staff, the First District Association of Local Governments, Townships, and the general public in developing the various components of the Plan; and

WHEREAS, the Plan includes maps and lists identifying an inventory of highways and bridges, project needs, and revenue sources; and

WHEREAS, Lake County held a public meeting on October 5, 2020 to solicit input into the Plan, and the citizens who attended expressed an interest in the Plan; and

WHEREAS, the County will be able to use the Plan as a tool to budget for transportation enhancements and better coordinate transportation issues with other entities.

NOW, THEREFORE, BE IT RESOLVED BY THE LAKE COUNTY BOARD OF COUNTY COMMISSIONERS THAT THE LAKE COUNTY FIVE-YEAR HIGHWAY AND BRIDGE IMPROVEMENT PLAN IS HEREBY ADOPTED AND IS RECOGNIZED AS THE HIGHWAY AND BRIDGE IMPROVEMENT PLAN FOR LAKECOUNTY.

Dated at Madison, South Dakota this 6th day of October, 2020.

Voting aye: Johnson, Hageman, Reinicke, Slaughter, Wollmann Voting nay: none

BOARD OF LAKE COUNTY COMMISSIONERS


Kelli Wollmann, Lake County Commission Chair

ATTEST:


Paula Barrick, Lake County Auditor

