

Yankton County Planning Commission
Yankton County Board of Adjustment

Applicant

Swan Lake Wind, LLC

District type: AG R1-Low R2-Moderate R3-High C-Comm.

LC – Lakeside Commercial RT-Rural Transitional

CUP needed:

Section 507 Section 607 Section 707 Section 807

Section 1805 Section 1905

NOTE:

Swan Lake Wind, LLC - Conditional Use Permit

Applicant is requesting a Conditional Use Permit for a Large Wind Energy Conversion System per Article 5 Section 507 and Article 26 Section 2605. Applicant is requesting to place 37 Large Wind Towers in Agriculture Districts throughout Mayfield and Turkey Valley Townships in Yankton County. Said towers will be placed in Sections 1, 2, 3, 4, 9, 11, 13, 14, 22, 23, 24, 25, 27, and 28 of Township 96 North, Range 55 West of the 5th PM and Sections 6, 7, 17, 20, 28, 31, 32, and 33 of Township 96 North, Range 54 west of the 5th PM, Yankton County, South Dakota

PC: Article 18 Section 1805

BOA: Article 19 Section 1905

Planning Commission date:
8/13/2024

Board of Adjustment date:
9/3/2024

Time: 7:05 PM

Time:
6:30
PM

FINDINGS OF FACT – CONDITIONAL USE PERMIT

Swan Lake Wind, LLC– CUP-247

<p>Are the requirements of Section 1723 met? (signed by owner unless there is a binding purchase agreement then signed by applicant, Variance accompanied by building permit (if applicable), site plan included with building permit,</p>	<p>Yes</p>
<p>Are the requirements of Section 1729 met? (all fees paid at time of application)</p>	<p>Yes</p>
<p>Section 1805:</p>	
<p>1. Did you specifically cite, in the application, the section of the Ordinance under which the conditional use is sought and state the grounds on which it is requested</p>	
<p>2. Was notice of public hearing given per Section 1803 (3-5)?</p>	<p>Mailed – Published –</p>
<p>3. Attend the public hearing</p>	
<p>4. Planning Commission: Make a recommendation to include: a. Granting of conditional use; b. Granting with conditions; or c. Denial of conditional use</p>	
<p>5. Planning Commission must make written findings certifying compliance with specific rules including: a. Ingress and Egress to proposed structures thereon with particular reference to automotive and pedestrian safety and convenience, traffic flow and control, and access in case of fire or catastrophe:</p>	
<p>b. Off right-of-way parking and loading areas where required; with particular attention to the items in (A) above and the economic, noise, glare or odor effects of the conditional use on adjoining properties and properties generally in the district;</p>	
<p>c. Refuse and service areas, with particular reference to the items in (A) and (B) above;</p>	
<p>d. Utilities, with reference to locations, availability, and compatibility;</p>	
<p>e. Screening and buffering with reference to type, dimensions, and character;</p>	
<p>f. Signs, if any, and proposed exterior lighting with reference to glare, traffic safety, economic effect;</p>	
<p>g. Required yards and other open spaces; and</p>	
<p>h. General compatibility with adjacent properties and other property in the district and that the granting of the conditional use will not adversely affect the public interest.</p>	

CUP MANAGER

Submitted by: Anonymous user

Submitted time: Jul 8, 2024, 1:08:45 PM

Point

Lat: 43.123315 Lon: -97.290995



Maxar | Esri Community Maps Contributors, South Dakota Game Fish and Parks, Esri, TomTom, Garmin, SafeGraph, GeoTechnol... Powered by Esri

Longitude

-97.290995

Latitude

43.123315

Permit Number

CUP247

Parcel Number

08.024.400.010

Permit Status

Approved Active

Permit Fee

300

Total Due

300

Was fee paid?

Yes

Receipt Number

00622078

Planning Commission Action Date

Aug 13, 2024, 7:05:00 PM

Planning Commission Action Time

7:05 PM

Board Adjustment Action Date

Sep 3, 2024, 6:30:00 PM

Board_Adjustment Action Time

6:30 PM

Application Accepted By

Bill Conkling

Checked By

BILL GARY

Existing Zoning

AGRICULTURE

Affected Zoning Ordinance

Article 5 ection507 and Article 26 section 2606

Applicant Name

Swan Lake Wind, LLC

Applicant Phone

605-667-0500

Applicant Address

700 Universe Boulevard Juno Beach, Florida 33408

Applicant Email Address

gokhan.andi@nexteraenergy.com

Owner Name

NextEra Energy Resources, LLC

Owner Phone

605-667-0500

Owner Address

700 Universe Boulevard Juno Beach, Florida 33408

Owner Email Address

gokhan.andi@nexteraenergy.com

Property Address

44505 294 ST

Reason for Request

Swan Lake Wind, LLC, respectfully requests your review and consideration of the enclosed application for a Conditional Use Permit for the proposed Swan Lake Wind Energy Project in Yankton County, South Dakota.

Height of Building

See separate application

Legal Description

NW4

Date of Application Submission

Jul 8, 2024, 12:00:00 PM

Section Township Range

24-96-55

Attachments:



ApplicantSignature-.jpg

signature-2024070813083570.jpg

PDF

SKETCH-.PDF
4MB

Conditional Use Permit Application for the Proposed Swan Lake Wind Energy Project, Yankton County, South Dakota

JULY 2024

PREPARED FOR

Swan Lake Wind, LLC

PREPARED BY

SWCA Environmental Consultants

**CONDITIONAL USE PERMIT APPLICATION FOR THE
PROPOSED SWAN LAKE WIND ENERGY PROJECT,
YANKTON COUNTY, SOUTH DAKOTA**

Swan Lake Wind, LLC
700 Universe Boulevard
Juno Beach, Florida 33408

July 2024

July 8, 2024

Gary Vetter
Development Services Director
Yankton County Planning and Zoning
321 West 3rd Street, Suite 209
Yankton, South Dakota 57078

Re: Yankton County – Conditional Use Permit Application for the Proposed Swan Lake Wind Energy Project

Dear Gary Vetter:

Swan Lake Wind, LLC, respectfully requests your review and consideration of the enclosed application for a Conditional Use Permit for the proposed Swan Lake Wind Energy Project in Yankton County, South Dakota.

Enclosed with this application is a project overview and information required for submittal pursuant to Article 26 Section 2605 of the Yankton County Zoning Ordinance.

Please do not hesitate to contact me if you have any questions or concerns.

Sincerely,

Gokhan Andi
Project Developer
Swan Lake Wind, LLC
gokhan.andi@nexteraenergy.com

CONTENTS

1	Introduction	1
1.1	Project Area	1
1.2	Project Schedule	2
2	Applicants.....	3
3	Project Equipment.....	4
3.1	Wind Turbine Generators	4
3.1.1	Turbine Rotors	4
3.1.2	Turbine Towers.....	4
3.2	Turbine Lightning Strike Protection.....	5
3.3	Electrical Collection System.....	5
3.4	Permanent Access Roads.....	6
4	Wind Energy Center Siting Criteria.....	6
4.1	Mitigation Standards.....	6
4.1.1	Site Clearance	6
4.1.2	Topsoil Protection.....	6
4.1.3	Compaction	6
4.1.4	Livestock Protection	6
4.1.5	Fences	6
4.1.6	Roads	7
4.2	Soil Erosion and Sediment Control Plan	8
4.3	Setbacks.....	8
4.4	Electromagnetic Interference.....	8
4.5	Lighting	8
4.6	Access	9
4.7	Turbine Spacing.....	9
4.8	Footprint Minimization.....	9
4.9	Electrical Cables	9
4.10	Feeder Lines	9
4.11	Decommissioning/Restoration/Abandonment/Removal Bond.....	9
4.11.1	Decommissioning Plan	10
4.11.2	Site Restoration	10
4.11.3	Abandoned Turbines.....	10
4.11.4	Performance Security.....	10
4.12	Height from Ground Surface	10
4.13	Towers	11
4.14	Noise.....	11
4.15	Permit Expiration.....	11
4.16	Shadow Flicker	11
5	Conclusion.....	12
6	Literature Cited.....	13

Appendices

- Appendix A. Boundaries of Site Proposed for Swan Lake Wind Map
- Appendix B. Map of Easements for Wind Energy Conversion Systems
- Appendix C. Map of Occupied Residential Structures, Businesses, and Public Buildings
- Appendix D. Map of Sites for Wind Energy Conversion Systems
- Appendix E. Location of Other Wind Energy Conversion Systems Near Swan Lake Wind
- Appendix F. Participating Parcel List

Figures

Figure 1.1-1. Example wind turbine.	2
Figure 3.1.1-1. Example rotor.....	4
Figure 3.1.2-1. Example of turbine base.....	5

Tables

Table 1.1-1. Proposed Project Area Location	2
---	---

COMPLETENESS CHECKLIST

Authority	Application Section(s)
Yankton County Zoning Ordinance, Article 26, Section 2605. Requirements for Large Wind Energy Conversion Systems (WECS)	
Large or Commercial wind energy conversion systems shall be permitted as a Conditional Use Permit in the Agricultural District (AG) and in the Commercial District (C) only. Certain requirements as set forth below:	—
1. Applicability	—
The requirements of these regulations shall apply to all WECS facilities, including private facilities with a single tower height of greater than eighty (80) feet, rated capacity of more than 100kWh and used primarily for off site consumption of power.	3
2. Federal and State Requirements	—
All WECS shall meet or exceed standards and regulations of the Federal Aviation Administration and South Dakota State Statutes and any other agency of federal or state government with the authority to regulate WECS	4
3. Mitigation Measures	—
(a) Site Clearance. The permittees shall disturb or clear the site only to the extent necessary to assure suitable access for construction, safe operation, and maintenance of the WECS.	4.1.1
(b) Topsoil Protection. The permittees shall implement measures to protect and segregate topsoil from subsoil in cultivated lands unless otherwise negotiated with the affected landowner.	4.1.2
(c) Compaction. The permittees shall implement measures to minimize compaction of all lands during all phases of the project's life and shall confine compaction to as small an area as practicable.	4.1.3
(d) Livestock Protection. The Permittees shall take precautions to protect livestock during all phases of the project's life.	4.1.4
(e) Fences. The Permittees shall promptly replace or repair all fences and gates removed or damaged during all phases of the project's life unless otherwise negotiated with the affected landowner.	4.1.5

Authority	Application Section(s)
<p>(f) <u>Roads: Public Roads.</u> Prior to commencement of construction, the permittees shall identify all state, county or township "haul roads" that will be used for the WECS project and shall notify the state, county or township governing body having jurisdiction over the roads to determine if the haul roads identified are acceptable. The governmental body shall be given adequate time to inspect the haul roads prior to use of these haul roads. Where practical, existing roadways shall be used for all activities associated with the WECS. Where practical, all-weather roads shall be used to deliver concrete, turbines, towers, assemble nacelles and all other heavy components to and from the turbine sites. The permittees shall, prior to the use of approved haul roads, make satisfactory written agreements with the appropriate state, county or township governmental body having jurisdiction over approved haul roads for construction of the WECS for the maintenance and repair of the haul roads that will be subject to extra wear and tear due to transportation of equipment and WECS components. The permittees shall provide the County Zoning Administrator with such written agreements.</p> <p><u>Turbine Access Roads.</u> Construction of turbine access roads shall be minimized. Access roads shall be low profile roads so that farming equipment can cross them and shall be covered with material that meets or exceeds South Dakota D.O.T. specifications for aggregate base course. When access roads are constructed across streams and drainage-ways, the access roads shall be designed in a manner so runoff from the upper portions of the watershed can readily flow to the lower portion of the watershed.</p> <p><u>Private Roads.</u> The permittees shall promptly repair private roads or lanes damaged when moving equipment or when obtaining access to the site, unless otherwise negotiated with the affected landowner.</p> <p><u>Control of Dust.</u> The permittees shall utilize all reasonable measures and practices of construction to control dust.</p>	4.1.6
(4) Soil Erosion and Sediment Control Plan	

Authority	Application Section(s)
The permittees shall develop a Soil Erosion and Sediment Control Plan prior to construction and submit the plan to the County Zoning Administrator. The Soil Erosion and Sediment Control Plan shall address the erosion control measures for each project phase, and shall at a minimum identify plans for grading, construction and drainage of roads and turbine pads; necessary soil information; detailed design features to maintain downstream water quality; a comprehensive revegetation plan to maintain and ensure adequate erosion control and slope stability and to restore the site after temporary project activities; and measures to minimize the area of surface disturbance. Other practices shall include containing excavated material, protecting exposed soil, stabilizing restored material, and removal of silt fences or barriers when the area is stabilized. The plan shall identify methods for disposal or storage of excavated material. A storm water runoff permit, if required, shall be obtained from the South Dakota D.E.N.R.	4.2
(5) Setbacks	—
(a) wind turbines shall meet the following minimum spacing requirements.	
(i) Distance from existing off-site residences, business and public buildings shall be one thousand three hundred and twenty feet (1,320) feet. Distance from on-site or lessor's residence shall be one thousand (1,000) feet.	4.3
(ii) Distance from right-of-way (ROW) of public roads shall be 500 feet or one point one (1.1) times the height of the wind turbines depending upon which is greater, measured from the ground surface to the tip of the blade when in a fully vertical position.	4.3
(iii) Distance from any property line shall be 500 feet or one point one (1.1) times the height of the wind turbines depending upon which is greater, measured from the ground surface to the tip of the blade when in a fully vertical position unless wind easement has been obtained from adjoining property owner.	4.3
(6) Electromagnetic Interference	—
The permittees shall not operate the WECS so as to cause microwave, television, radio, or navigation interference contrary to Federal Communications Commission (FCC) regulations or other law. In the event such interference is caused by the WECS or its operation, the permittees shall take the measures necessary to correct the problem.	4.4
(7) Lighting	—

Authority	Application Section(s)
Towers shall be marked as required by the Federal Aviation Administration (FAA). There shall be no lights on the towers other than what is required by the FAA. This restriction shall not apply to infrared heating devices used to protect the monitoring equipment.	4.5
(8) Access	—
Tower climbing apparatus shall be located no closer than twelve (12) feet from the ground unless locking anti-climb device is installed on the tower.	4.6
(9) Turbine Spacing	—
The turbines shall be spaced no closer than three (3)-rotor diameters (RD) measurement of blades tip to tip. If required during final micro siting of the turbines to account for topographic conditions, up to 10 percent of the towers may be sited closer than the above spacing but the permittees shall minimize the need to site the turbines closer.	4.7
(10) Footprint Minimization	—
The permittees shall design and construct the WECS to minimize the amount of land that is impacted by the WECS. Associated facilities in the vicinity of turbines such as electrical/electronic boxes, transformers, and monitoring systems shall to the greatest extent feasible be mounted on the foundations used for turbine towers or inside the towers unless otherwise negotiated with the affected landowner.	4.8
(11) Electrical Cables	—
The permittees shall place electrical lines, known as collectors and communication cables underground when located on private property. Collectors and cables shall also be placed within or immediately adjacent to the land necessary for turbine access roads unless otherwise negotiated with the affected landowner. This paragraph does not apply to feeder lines.	4.9
(12) Feeder Lines	—
The permittees shall place overhead electric lines, known as feeders, on public rights-of-way if a public right-of-way exists. Changes in routes may be made as long as feeders remain on public rights-of-way and approval has been obtained from the governmental unit responsible for the affected right-of-ways. If no public right-of-way exists, the permittees may place feeders on private property. When placing feeders on private property, the permittees shall place the feeder in accordance with the easement negotiated with the affected landowner. The permittees shall submit the site plan and engineering drawings for the feeder lines before commencing construction.	4.10
(13) Decommissioning/Restoration/Abandonment/Removal Bond	—

Authority	Application Section(s)
<p>(a) <u>Decommissioning Plan</u>. Within 120 days of completion of construction, the permittees shall submit to the County Zoning Administrator a decommissioning plan describing the manner in which the permittees anticipate decommissioning the project in accordance with the requirements of paragraph (b) below. The plan shall include a description of the manner in which the permittees will ensure that it has the financial capability to carry out these restoration requirements when they go into effect. The permittees shall ensure that it carries out its obligation to provide for the resources necessary to fulfill these requirements. The County Zoning Administrator may at any time request the permittees to file a report with the County Zoning Administrator describing how the permittees are fulfilling this obligation.</p>	4.11.1
<p>(b) <u>Site Restoration</u>. Upon expiration of this permit, or upon earlier termination of operation of the WECS, the permittees shall have the obligation to dismantle and remove from the site all towers, turbine generators, transformers, overhead and underground cables, foundations, buildings, and ancillary equipment to a depth of four feet. To the extent possible, the permittees shall restore and reclaim the site to its pre-project topography and topsoil quality. All access roads shall be removed unless written approval is given by the affected landowner requesting that one or more roads, or portions thereof, be retained. Any agreement for removal to a lesser depth or for no removal shall be recorded with the County Zoning Administrator which shall show the locations of all such foundations. All such agreements between the permittees and the affected landowner shall be submitted to the County Zoning Administrator prior to completion of restoration activities. The site shall be restored in accordance with the requirements of this condition within eighteen (18) months after expiration.</p>	4.11.2
<p>(c) <u>Abandoned Turbines</u>. The permittees shall advise the County Zoning Administrator of any turbines that are abandoned prior to termination of operation of the WECS. The County Zoning Administrator may require the permittees to decommission any abandoned turbine.</p>	4.11.3

Authority	Application Section(s)
(d) <u>Performance Security</u> . The Applicant and the owner of record of any proposed large or commercial Wind Energy Conversion System property site shall, at its cost and expense, be jointly required to execute and file with the County a bond, or other form of security acceptable to the County as to type of security and the form and manner of execution, in an amount of at least two (2) percent of the cost of the aggregate project for a WECS and with such sureties as are deemed sufficient by the County to assure the faithful performance of the terms and conditions of this Ordinance and conditions of any Conditional Use Permit issued pursuant to this Ordinance. The full amount of the bond or security shall remain in full force and effect throughout the term of the Conditional Use Permit and/or until any necessary site restoration is completed to restore the site pursuant to 9(a) (above.)	4.11.4
(14) Height from Ground Surface	—
The minimum height of blade tips, measured from ground surface when a blade is in fully vertical position, shall be twenty-five (25) feet.	4.12
(15) Towers	—
(a) Color and Finish. The finish of the exterior surface shall be non-reflective and non-gloss.	4.13
(b) All towers shall be singular tubular design.	4.13
(16) Noise	—
Noise level shall not exceed 60dB, including constructive interference effects, measured at the closest point on the closest property line from the base of the system.	4.14
(17) Permit Expiration	—
All permits shall become void if no substantial construction has been completed within three (3) years of issuance	4.15
(18) Required Information for Permit	—
(a) Boundaries of the site proposed for WECS and associated facilities on United States Geological Survey Map or other map as appropriate.	Appendix A
(b) Map of Easements for WECS.	Appendix B
(c) Map of occupied residential structures, businesses, and public buildings within a 2-mile radius.	Appendix C
(d) map of sites for WECS, access roads and utility lines.	Appendix D
(e) Location of other WECS in general area.	Appendix E
(f) Project schedule	1.2
(g) Mitigation Measures	4.1
(19) Technical Issues and Expert Review	

Authority	Application Section(s)
WECS and equipment facilities may involve complex technical issues that require review and input that is beyond the expertise of County staff. The Zoning Administrator, Planning Commission, Board of Adjustment, and/or the County Commission may require the applicant to pay reasonable costs for a third party technical study of a proposed facility. Selection of expert(s) to review will be at the sole discretion of the County.	4.16

This page intentionally left blank.

1 INTRODUCTION

Swan Lake Wind, LLC (Swan Lake Wind), is a wholly owned, indirect subsidiary of NextEra Energy Resources, LLC (NEER). NEER, through its affiliates, develops renewable projects throughout the United States and Canada. NEER is an American-owned company headquartered in Juno Beach, Florida. NEER, and its affiliated entities, is the largest generator in North America of renewable energy from the wind and sun. In South Dakota specifically, NEER, through its affiliates, has made approximately \$836 million dollars of capital investments.

Swan Lake Wind is submitting this application for a Conditional Use Permit (CUP) to site, construct, and operate the proposed Swan Lake Wind Energy Project (Project). The proposed Project is in Turner and Yankton Counties, South Dakota, and will have a nameplate capacity of 248 megawatts (MW). The proposed Project will consist of up to 97 wind turbine generators, four temporary meteorological evaluation towers (METs) or sonic detection or ranging (SODAR) systems, a Federal Aviation Administration (FAA) light mitigating system, an Aircraft Detection Lighting System (ADLS), a 230-kilovolt (kV) transmission line, a new collector substation, and an operations and maintenance (O&M) facility. Additional facilities associated with the proposed Project will include access roads, pad-mounted transformers, and an underground electrical collection system. In addition, one permanent MET may be installed within Yankton County; the final location is to be determined.

Power from the proposed Project will be transmitted to Western Area Power Association's (WAPA's) transmission system via an aboveground 230-kV transmission line that will be approximately 0.1 mile in length, originating at the collector substation and terminating at either the Utica V. Fodness 230-kV line in Yankton County, South Dakota, or at a new switchyard to be constructed by WAPA (Appendix A). Swan Lake Wind executed a generator interconnection agreement with WAPA in November 2023. Swan Lake Wind will submit a separate CUP application to Turner County for the portion of the proposed Project that will be located in Turner County.

1.1 Project Area

The proposed Project area identified below describes the proposed Project boundary—the area within which Swan Lake Wind is proposing to site, construct, and operate wind turbines and associated facilities. The proposed Project area was selected to include all areas necessary for Swan Lake Wind to optimize wind resource while avoiding and minimizing impacts to environmental resources. The proposed Project area encompasses approximately 100,518.0 acres: 46,043.0 acres in Yankton County and 54,475.0 acres in Turner County (see Appendix A). Swan Lake Wind has executed voluntary wind easement agreements with approximately 141 landowners (330 parcels), 56 of those landowners (142 parcels) in Yankton County, which is sufficient acreage to construct the proposed Project. All facilities are proposed to be located on private land, except where electrical collection and communication systems cross public road rights-of-way (ROWS). Figure 1.1-1 illustrates an example of a wind turbine. Table 1.1-1 summarizes the legal description of the proposed Project area.



Figure 1.1-1. Example wind turbine.

Table 1.1-1. Legal Description of the Proposed Project Area

County	Township	Range	Sections*
Yankton County	96 North (N)	55 West (W)	1-36
	96 N	54 W	1-36
Turner County	97 N	55 W	1-36
	97 N	54 W	4-10, 15-23, 25-36
	98 N	55 W	4-10, 15-22, 25-36
	98 N	54 W	31

* The Project area may be located within the section but may not encompass the entire section.

1.2 Project Schedule

The proposed Project schedule is estimated as follows:

- **Construction.** Construction is scheduled to begin in May 2027, subject to obtaining necessary preconstruction permits and approvals, road restrictions, and weather. The engineering, procurement, and construction contractor will be responsible for completing all Project construction, including roads, wind turbine assembly, electrical, and communications work. Construction will take approximately 10 months to complete. Restoration activities will be completed as weather allows during the spring of 2028.
- **Testing Operations.** Swan Lake Wind anticipates that testing of the electrical power generating systems will begin in September 2027.
- **Commercial Operation.** Swan Lake Wind anticipates that commercial operation (delivering power to the customer) will begin in December 2027. Ultimately, this date is dependent upon permitting, equipment deliveries, and other development activities.

2 APPLICANTS

The Project developer and applicant for the Yankton County CUP is:

Swan Lake Wind, LLC (duly authorized to do business in South Dakota)
c/o NextEra Energy Resources, LLC
700 Universe Boulevard
Juno Beach, Florida 33408

The developer contact for the proposed Project is:

Gokhan Andi
Project Developer
Swan Lake Wind, LLC
(605) 667-0500
gokhan.andi@nexteraenergy.com

NextEra Energy Resources, LLC (together with its affiliated entities, "NextEra Energy Resources") is a clean energy leader and is one of the largest wholesale generators of electric power in the U.S., with approximately 30,600 megawatts of total net generating capacity, primarily in 41 states and Canada as of year-end 2023.

NextEra Energy Resources' wind portfolio consists of more than 170 projects representing more than 24,970 MW of operating assets with more than 12,000 wind turbines in 23 states and 4 provinces in Canada as of December 2023.

3 PROJECT EQUIPMENT

The proposed Project will consist of up to 97 wind turbine generators, four temporary METs or SODAR systems, a light mitigating system, a 230-kV transmission line, a new collector substation, an ADLS, and an O&M facility. Additional facilities associated with the proposed Project will include up to 42 miles of access roads in Yankton County, pad-mounted transformers, and an underground electrical collection system up to 69 miles long in Yankton County. The proposed Project transmission line will be approximately 0.1 mile long and deliver power to the Utica V. Fodness 230-kV line in Yankton County. Additionally, one permanent MET may be installed within Yankton County; the final location is to be determined. The permanent MET will be built to match the site's turbine hub height of approximately 89.0 meters and contain anemometers and other instruments to measure site conditions, such as wind speed, wind direction, atmospheric pressure, temperature, and humidity.

3.1 Wind Turbine Generators

Swan Lake Wind is proposing to install up to 97 General Electric (GE) 2.82-MW wind generators with 37 of those turbines proposed within Yankton County. Final turbine models are subject to change to ensure selection of a turbine that is both cost effective and optimizes land and wind resources.

The GE 2.82-MW turbine models will have a hub height of approximately 292.0 feet (89.0 meters) with a rotor diameter of approximately 417.0 feet (127.0 meters), a height of approximately 499.0 feet from the base of the tower to the tip of the upright blade, and a swept area of 136,745.0 square feet (12,704.0 square meters). To the extent reasonably possible, Swan Lake Wind will use materials, colors, textures, and locations that will blend the Project into the natural setting and existing environment.

3.1.1 Turbine Rotors

The proposed rotor consists of three blades mounted to a rotor hub. The hub is attached to the nacelle, which houses the generator, brake, cooling system, and other electrical and mechanical systems. Rotor speed is regulated by a combination of blade pitch angle adjustment and generator/converter torque control. The rotor spins in a clockwise direction under normal operating conditions when viewed from an upwind location. Figure 3.1.1-1 shows an example of a rotor.



Figure 3.1.1-1. Example rotor.

3.1.2 Turbine Towers

The proposed tower is made of cylindrical, tapered steel and typically consists of sections joined together via factory fabricated welds, which are automatically controlled and ultrasonically inspected during

manufacturing per American National Standards Institute specifications. Surfaces are coated for protection against corrosion and will be painted. Each turbine can be accessed through a lockable steel door at the base of the tower through which the nacelle and turbine blades can be accessed. Inside each tower, platforms are accessible via ladders that are equipped with fall-arresting safety systems. Interior lights are factory installed at interval points from the base of the tower to the tower top. Figure 3.1.2-1 shows an example of a turbine base.



Figure 3.1.2-1. Example of turbine base.

3.2 Turbine Lightning Strike Protection

Each proposed turbine will be grounded and shielded to protect against lightning. The grounding system will be installed during foundation work and designed for local soil conditions in accordance with local utility or code requirements. Lightning receptors will be placed in each rotor blade and in the turbine tower. The electrical components will also be protected.

3.3 Electrical Collection System

The electricity generated by each proposed turbine will be stepped up to a power collection line voltage of 34.5 kV via a pad-mounted transformer at the base of each turbine. The electricity generated at each turbine will be collected by a 69-mile-long system of underground power collection lines in Yankton County within the proposed Project area and brought to the collector substation in Yankton County. The proposed collector substation will have a footprint of approximately 5.0 acres.

At the proposed collector substation, voltage will be stepped up to 230 kV and delivered to WAPA's Utica V. Fodness 230-kV line (Point of Interconnection) via a proposed approximately 0.1-mile overhead transmission line in Yankton County. Communication cables for the turbines will be placed parallel to underground collection lines and terminate at the O&M building.

3.4 Permanent Access Roads

Compacted gravel access roads are proposed to be constructed for each turbine. Proposed access roads will be sited in consultation with the landowner to avoid or minimize impacts to land use and the environment. Up to 42-miles of access roads are proposed for the Project in Yankton County. The proposed access roads will be approximately 16.0 to 18.0 feet wide, constructed with locally sourced gravel, if available, and will support the size and weight of maintenance vehicles.

4 WIND ENERGY CENTER SITING CRITERIA

Swan Lake Wind will comply with the Yankton County Zoning Ordinance (Ordinance), revised on December 19, 2023 (Yankton County Planning and Zoning 2023). The proposed Project area is primarily in an Agricultural District in Yankton County. In Agricultural Districts, a CUP is required for a Wind Energy Facility, per Article 26 Section 2065 of the Ordinance. This section outlines how Swan Lake Wind will comply with the requirements for Large or Commercial Wind Energy Conversion Systems (WECS) in Article 26 Section 2065 of the Ordinance. Swan Lake Wind will also comply with the South Dakota Public Utilities Commission (SDPUC) rules and regulations set forth in South Dakota Administrative Rules Chapter 20:10:22 and South Dakota Codified Law Chapter 49-41B.

4.1 Mitigation Standards

This section outlines how Swan Lake Wind will comply with Article 26 Section 2605:3 of the Ordinance, including requirements related to mitigation measures.

4.1.1 Site Clearance

Swan Lake Wind will disturb or clear the Project area only to the extent necessary to ensure suitable access for construction, safe operation, and maintenance of the proposed Project.

4.1.2 Topsoil Protection

Swan Lake Wind will implement best management practices (e.g., erosion control blankets, staked sod, rip rap) to protect and segregate topsoil from subsoil in cultivated lands.

4.1.3 Compaction

Swan Lake Wind will implement best management practices to minimize compaction of all lands during all phases of the proposed Project's life and will confine compaction to as small of an area as practicable.

4.1.4 Livestock Protection

Swan Lake Wind will take precautions to protect livestock during all phases of the proposed Project's life (e.g., placing cattle guards, fencing infrastructure).

4.1.5 Fences

Swan Lake Wind will promptly repair or replace any fences or gates removed or damaged during all phases of the proposed Project's life unless otherwise negotiated with the affected landowner.

Additionally, Swan Lake Wind will provide for continuity in electric fence circuits when installing gates where electric fences are present. Where necessary or requested by landowners, Swan Lake Wind will construct gates or fences, such as those around the collector substation.

4.1.6 Roads

Prior to construction, Swan Lake Wind will obtain all necessary permits for road use, access roads, intersections, maintenance, and repair of road damages with the governmental jurisdiction with authority over each road. Swan Lake Wind will notify the Yankton County Road Superintendent of such arrangements upon request.

Swan Lake Wind will be responsible for all maintenance associated with the proposed turbines and private roads accessing the turbines during Project operation. Additionally, Swan Lake Wind will enter into a Haul Road Agreement with the Yankton County Highway Department and road maintenance agreements with the Township Road Supervisors to ensure that all county and township roads within the proposed Project area are repaired or restored to a condition at least equal to the condition prior to Project construction. Swan Lake Wind will provide a haul route map and an engineer's report prior to construction. In addition, Swan Lake Wind will contact the County and Township Road Superintendent for a pre-haul and post-haul inspection of the haul routes.

- **Public Roads.** Prior to commencement of construction, Swan Lake Wind will identify all state, county, or township "haul roads" that will be used for the proposed Project and will notify the state, county, or township governing body having jurisdiction over the roads to determine if the haul roads identified are acceptable. The governmental body will be given adequate time to inspect the haul roads prior to their use. Where practical, existing roadways will be used for all activities associated with the proposed Project. Where practical, all-weather roads will be used to deliver concrete, turbines, towers, assemble nacelles and all other heavy components to and from the turbine sites. Prior to the use of approved haul roads, Swan Lake Wind will make satisfactory written agreements with the appropriate state, county, or township governmental body that has jurisdiction over approved haul roads for construction of the proposed Project, as well as maintenance and repair of the haul roads, which will be subject to extra wear and tear due to transportation of equipment and proposed Project components. Swan Lake Wind will provide the Yankton County Zoning Administrator with such written agreements.
- **Turbine Access Roads.** Construction of proposed turbine access roads will be minimized. Proposed access roads will be low profile roads so that farming equipment can cross them, and they will be covered with material that meets or exceeds South Dakota Department of Transportation specifications for aggregate base course. When proposed access roads are constructed across streams and drainage ways, they will be designed so that runoff from the upper portions of the watershed can readily flow to the lower portion of the watershed. The permanent access roads will be maintained during the operation of the proposed Project and will be returned to their original condition upon Project decommissioning, unless otherwise requested by the landowner.
- **Private Roads.** Swan Lake Wind will promptly repair private roads or lanes damaged when moving equipment or when obtaining access to the site, unless otherwise negotiated with the affected landowner.
- **Control of Dust.** Swan Lake Wind will use all reasonable measures and practices of construction to control dust (e.g., water trucks).

4.2 Soil Erosion and Sediment Control Plan

Swan Lake Wind will develop a soil erosion and sediment control plan prior to construction and submit the plan to the Yankton County Zoning Administrator. The soil erosion and sediment control plan will address the erosion control measures for each proposed Project phase and, at a minimum, identify plans for grading, construction, and drainage of roads and turbine pads; necessary soil information; detailed design features to maintain downstream water quality; a comprehensive revegetation plan to maintain and ensure adequate erosion control and slope stability and to restore the site after temporary Project activities; and measures to minimize the area of surface disturbance. Other control measures include containing excavated material, protecting exposed soil, stabilizing restored material, and removing silt fences or barriers when the area is stabilized. The plan will also identify methods for disposal or storage of excavated material. A stormwater runoff permit, if required, will be obtained from the South Dakota Department of Agriculture and Natural Resources.

4.3 Setbacks

Swan Lake Wind will adhere to the following minimum spacing requirements:

- Distance from existing off-site residences, business, and public buildings will be 1,320.0 feet. Distance from on-site or lessor's residence will be 1,000.0 feet.
- Distance from public road ROWs will be 500.0 feet or 1.1 times the height of the wind turbines, depending upon which is greater, measured from the ground surface to the tip of the blade when in a fully vertical position.
- Distance from any property line will be 500.0 feet or 1.1 times the height of the wind turbines, depending upon which is greater, measured from the ground surface to the tip of the blade when in a fully vertical position, unless a wind easement has been obtained from adjoining property owner.

4.4 Electromagnetic Interference

Swan Lake Wind performed an electromagnetic interference assessment, and it was concluded that the proposed turbine array is not expected to have any significant impact on nearby microwave, AM, FM, cellular, television, or aviation towers.

Telephone and fiber-optic cables within the proposed Project area will be located in the field by the respective utility companies prior to construction and will not be negatively affected during construction. No impacts to Federal Communications Commission-licensed microwave beams have been encountered from the proposed Project turbines.

4.5 Lighting

The wind turbines and METs associated with the proposed Project will have lighting and markings that comply with FAA requirements, and the FAA's review will include the evaluation of any potential interference with air traffic. Determinations of No Hazard to Air Navigation were filed with the FAA for a preliminary array, and Swan Lake Wind will file supplemental Determinations of No Hazard to Air Navigation. Swan Lake Wind will work with local farmers and spray plane operators so that spray planes are able to safely spray agriculture fields within the proposed Project area. Local farmers and spray plane

operators can coordinate with the Swan Lake Wind O&M manager to curtail turbines to accommodate spraying.

4.6 Access

Swan Lake Wind will ensure the tower climbing apparatus is no closer than 12.0 feet from the ground unless a locking anti-climb device is installed on the tower (e.g., behind locked turbine doors or behind barbed-wire fences with locked gates).

4.7 Turbine Spacing

The proposed turbines associated with the Project will not be spaced closer than the length of three rotor diameters measured from blade tip to blade tip. If required during micrositing of turbines to account for topographic conditions, up to 10% of the towers may be sited closer than the aforementioned spacing. Swan Lake Wind will minimize the need to site the turbines closer.

4.8 Footprint Minimization

Swan Lake Wind will design and construct the proposed Project in such a way as to minimize the amount of land that is impacted. Associated proposed Project facilities (e.g., electrical/electronic boxes, transformers, and monitoring systems) will, to the greatest extent feasible, be mounted on the foundations used for turbine towers or inside the towers unless otherwise negotiated with the affected landowner.

4.9 Electrical Cables

Swan Lake Wind will place proposed electrical lines, known as collectors, and communication cables underground if they are located on private property. Collectors and cables will also be placed within or immediately adjacent to the land necessary for turbine access roads unless otherwise negotiated with the affected landowner. For any proposed electrical lines placed in public ROWs, Swan Lake Wind will confer with Yankton County, the township, and the South Dakota Department of Transportation regarding placement of the electrical cable. The description in this section does not apply to feeder lines.

4.10 Feeder Lines

Swan Lake Wind will place overhead electric lines, known as feeders, on public ROWs if a public ROW exists. Changes in routes may be made as long as feeders remain on public ROWs and approval has been obtained from the governmental unit responsible for the affected ROWs. If no public ROW exists, Swan Lake Wind may place feeders on private property. When placing feeders on private property, Swan Lake Wind will place them in accordance with the easement negotiated with the affected landowner. A site plan and engineering drawings for the feeder lines will be submitted before commencing construction.

4.11 Decommissioning/Restoration/Abandonment/Removal Bond

Prior to proposed Project construction, Swan Lake Wind will provide a construction decommissioning financial assurance to the SDPUC in accordance with South Dakota Codified Law 49-41B-39. Prior to

proposed Project operations, Swan Lake Wind will tender financial assurance to the SDPUC for the operational duration of the Project as required under South Dakota Administrative Rule 20:10:22:33.01.

4.11.1 Decommissioning Plan

Within 120 days of completion of construction, Swan Lake Wind will submit to the Yankton County Zoning Administrator a decommissioning plan describing how Swan Lake Wind anticipates decommissioning the proposed Project in accordance with Section 4.11.2 below. The plan will include a description of how Swan Lake Wind will ensure that it has the financial capability to carry out these restoration requirements when they go into effect. Swan Lake Wind will ensure that it carries out its obligation to provide for the resources necessary to fulfill these requirements. The Yankton County Zoning Administrator may at any time request Swan Lake Wind to file a report with the Yankton County Zoning Administrator describing how they are fulfilling this obligation. If requested, Swan Lake Wind will file a report.

4.11.2 Site Restoration

Upon expiration of this permit, or upon earlier termination of operation of the proposed Project, Swan Lake Wind will have the obligation to dismantle and remove from the site all towers, turbine generators, transformers, overhead and underground cables, foundations, buildings, and ancillary equipment to a depth of 4 feet. To the extent possible, Swan Lake Wind will restore and reclaim the site to its pre-Project topography and topsoil quality. All access roads will be removed unless written approval is provided by the affected landowner requesting that one or more roads, or portions thereof, be retained. Any agreement for removal to a lesser depth or for no removal will be recorded with the Yankton County Zoning Administrator, which will show the locations of all such foundations. All such agreements between Swan Lake Wind and the affected landowner will be submitted to the Yankton County Zoning Administrator prior to completion of restoration activities. The site will be restored in accordance with the requirements of this condition within 18 months after expiration.

4.11.3 Abandoned Turbines

Swan Lake Wind will advise the Yankton County Zoning Administrator of any proposed turbines that are abandoned prior to termination of operation of the Project. The Yankton County Zoning Administrator may require the permittees to decommission any abandoned turbine.

4.11.4 Performance Security

Swan Lake Wind will, at its cost and expense, be jointly required to execute and file with the county a bond, or other form of security acceptable to the county (i.e., type of security and the form and manner of execution) in an amount of at least 2% of the cost of the aggregate project for a WECS and with such sureties as are deemed sufficient by the county to assure the faithful performance of the terms and conditions of the Ordinance and conditions of any CUP issued pursuant to the Ordinance (Yankton County Planning and Zoning 2023). The full amount of the bond or security will remain in full force and effect throughout the term of the CUP and/or until any necessary site restoration is completed to restore the site pursuant to Section 4.11.1 (above).

4.12 Height from Ground Surface

The minimum height of blade tips, measured from ground surface when a blade is in full vertical position, will be 25.0 feet.

4.13 Towers

The proposed wind turbine generators will be installed on tubular, monopole-type towers. The turbines will be painted a non-reflective, non-obtrusive, non-gloss, off-white color and will not display any advertising except for reasonable identification of the manufacturer or Project operator. To the extent reasonably possible, Swan Lake Wind will use materials, colors, textures, and locations that will blend the Project into the natural setting and existing environment.

4.14 Noise

Per Yankton County ordinances, Swan Lake Wind will ensure the noise level will not exceed 60 decibels, including constructive interference effects, measured at the closest point on the closest property line from the base of the proposed system. Additionally, Swan Lake Wind will ensure the noise level will not exceed 45 dBA, average A-weighted Sound pressure, including constructive interference effects measured 25 feet from the perimeter of the existing non-participating residences, businesses, and buildings owned and/or maintained by a governmental entity. An analysis of the noise level of the proposed Project is in progress and will be provided to the Yankton County Zoning and Planning Commission upon completion.

4.15 Permit Expiration

Swan Lake Wind acknowledges that all permits will become void if no substantial construction has been completed within 3 years of issuance. Swan Lake Wind acknowledges that the following information is required for a permit:

- Boundaries of the site proposed for WECS and associated facilities on a U.S. Geological Survey Map or other map as appropriate.
- Map of easements for WECS.
- Map of occupied residential structures, businesses, and public buildings within a 2.0-mile radius.
- Map of sites for WECS, access roads, and utility lines.
- Location of other WECS in general area.
- Project schedule.
- Mitigation measures.

4.16 Shadow Flicker

Although not a requirement in the Ordinance, Swan Lake Wind will use the industry standard of no more than 30 hours of shadow flicker per year at an occupied residence unless a waiver is in place. Swan Lake Wind will conduct a shadow flicker analysis for both primary and alternative turbine locations, which will be provided to the Yankton County Zoning and Planning Commission upon completion. The shadow flicker impacts will be less than 30 hours per year at all receptors unless a waiver is in place.

5 CONCLUSION

This application demonstrates Swan Lake Wind's compliance with the Ordinance and with the general and specific standards and requirements for conditional land uses as described in Article 26 Section 2605, Requirements for Large or Commercial WECS (Yankton County Planning and Zoning 2023).

Swan Lake Wind looks forward to the opportunity to continue investing in Yankton County for the future.

6 LITERATURE CITED

Yankton County Planning and Zoning. 2023. *Yankton County Zoning Ordinance 2020*. December 19, 2023. Available at: <https://intuviosolutions.blob.core.windows.net/templator-uploads/Uploads/documents/25/Yankton%20County%20Zoning%20Ordinance%20Updated%2012-2023.pdf>. Accessed April 17, 2024.

This page intentionally left blank.

APPENDIX A

Boundaries of Site Proposed for Swan Lake Wind Map

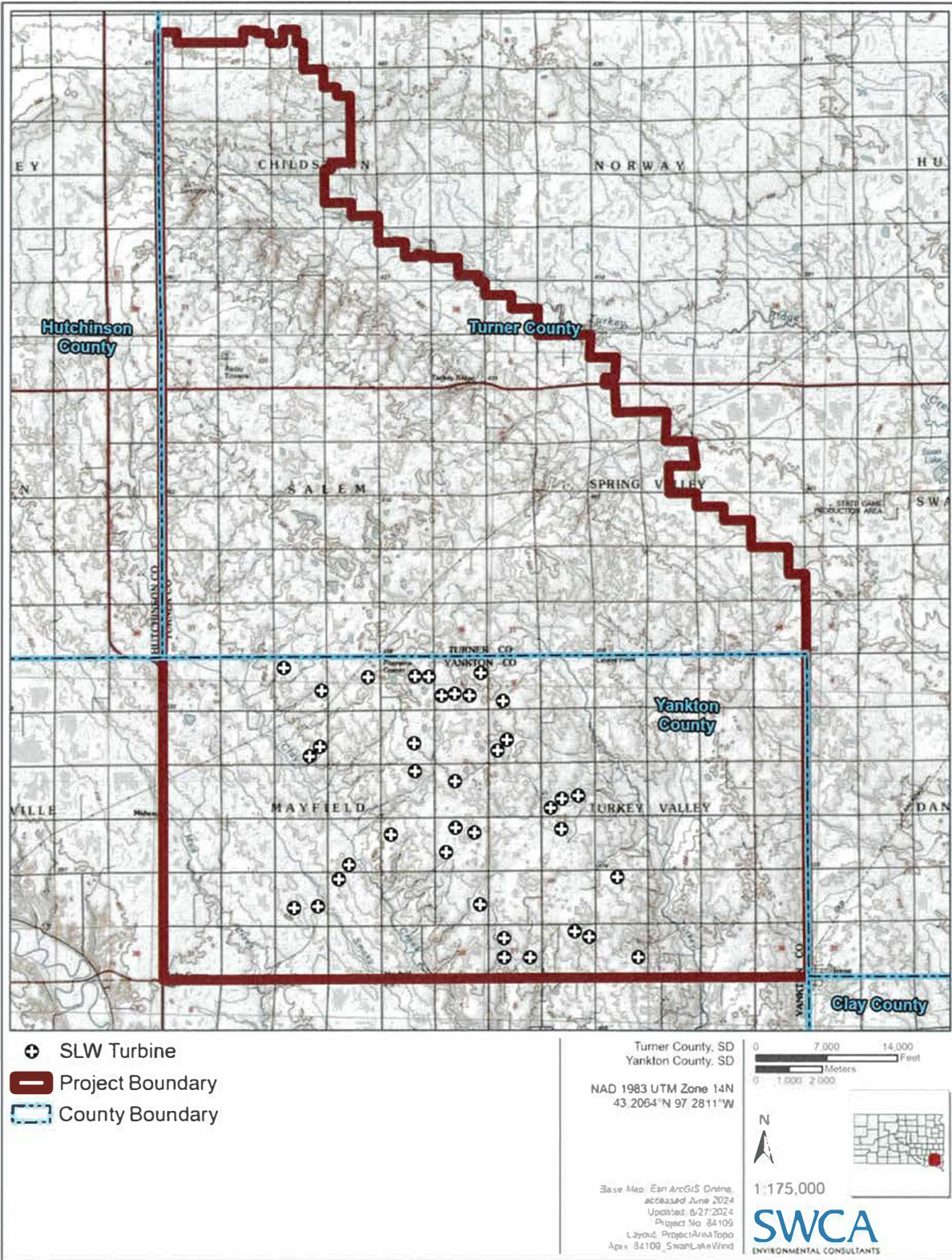


Figure A-1. Swan Lake Wind Energy Project boundary.

This page intentionally left blank.

APPENDIX B

Map of Easements for Wind Energy Conversion Systems

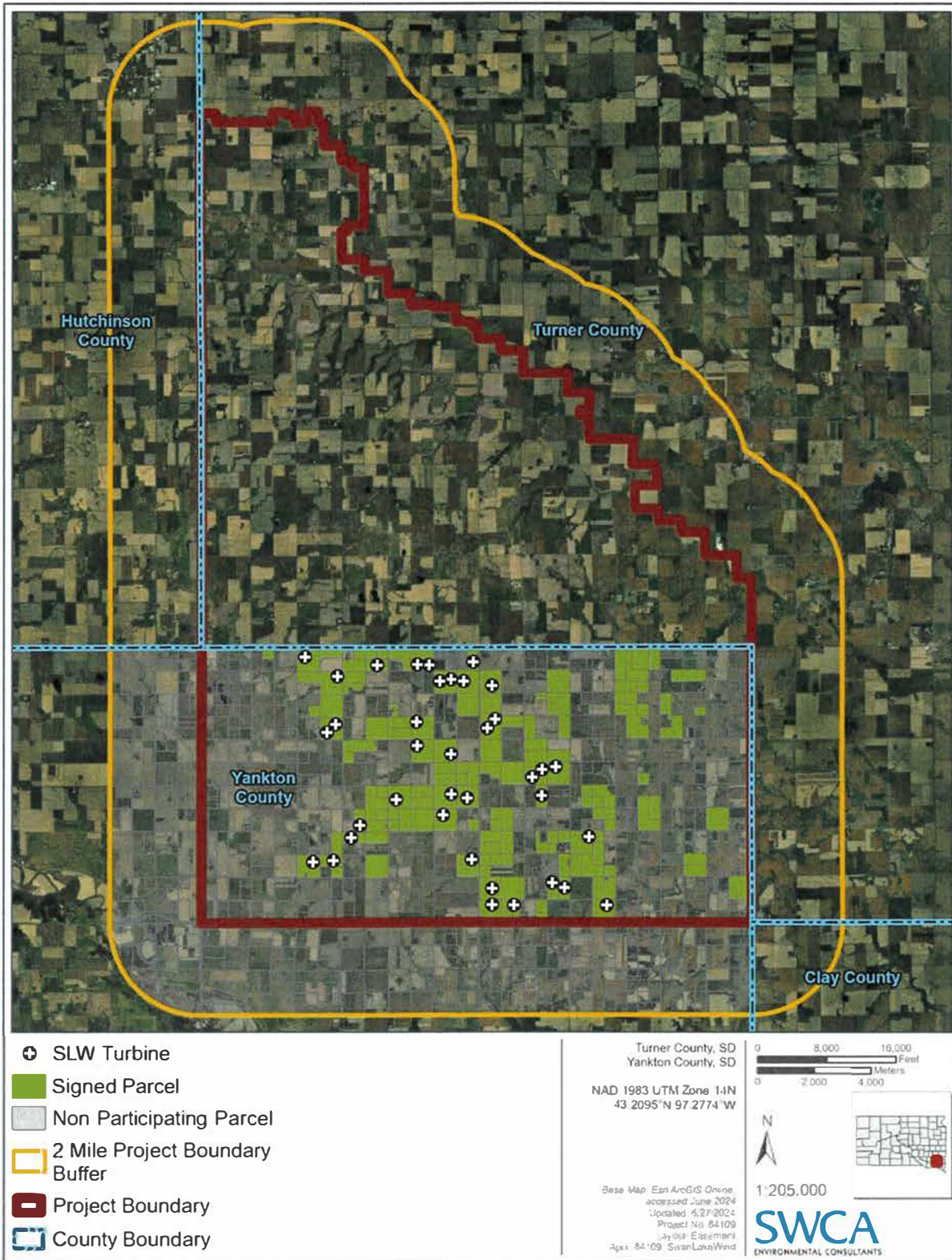


Figure B-1. Swan Lake Wind Energy Project easements.

This page intentionally left blank.

APPENDIX C

Map of Occupied Residential Structures, Businesses, and Public Buildings

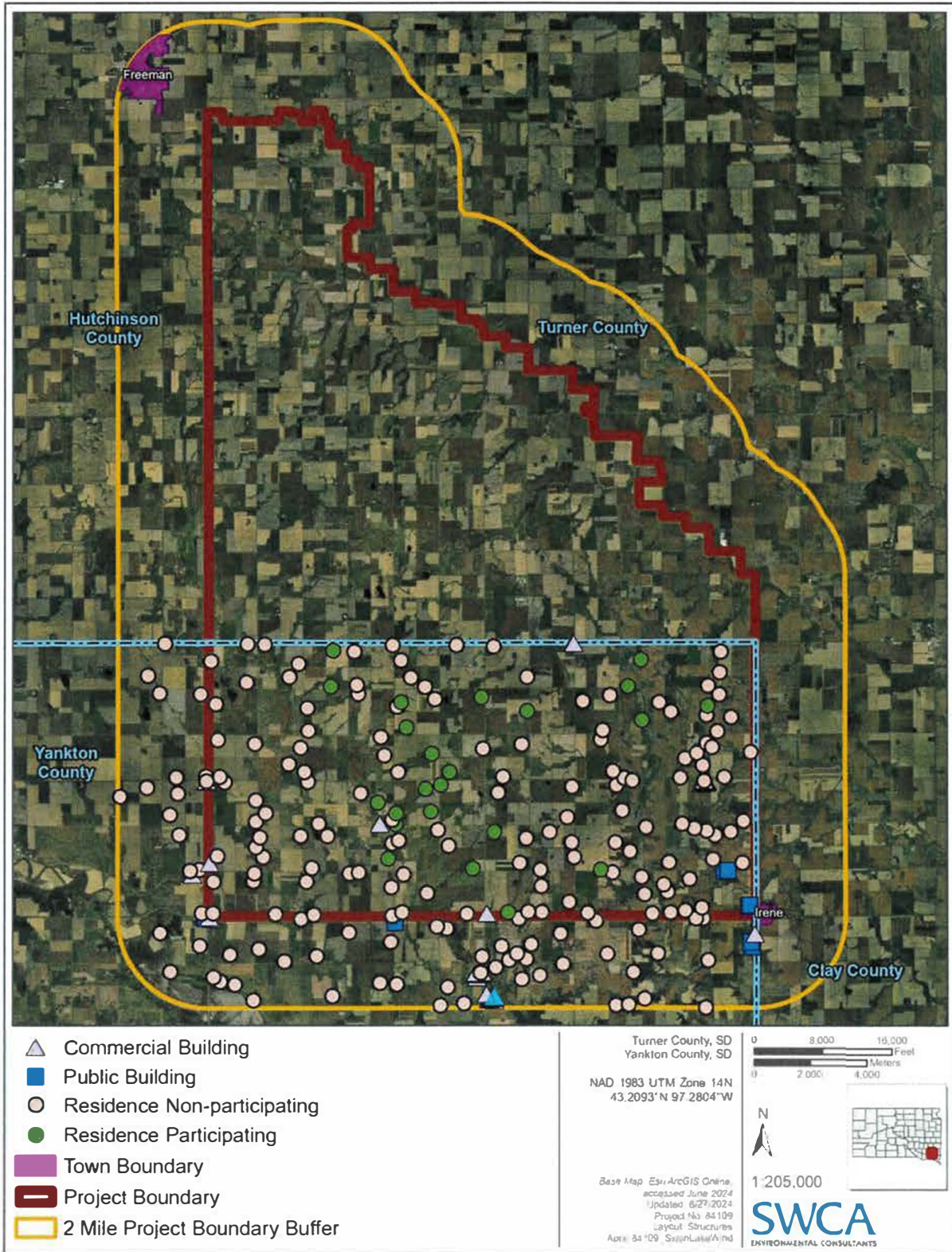


Figure C-1. Residential structures, businesses, and public buildings within 2 miles of the Swan Lake Wind Energy Project.

This page intentionally left blank.

APPENDIX D

Map of Sites for Wind Energy Conversion Systems

APPENDIX E

Location of Other Wind Energy Conversion Systems Near Swan Lake Wind

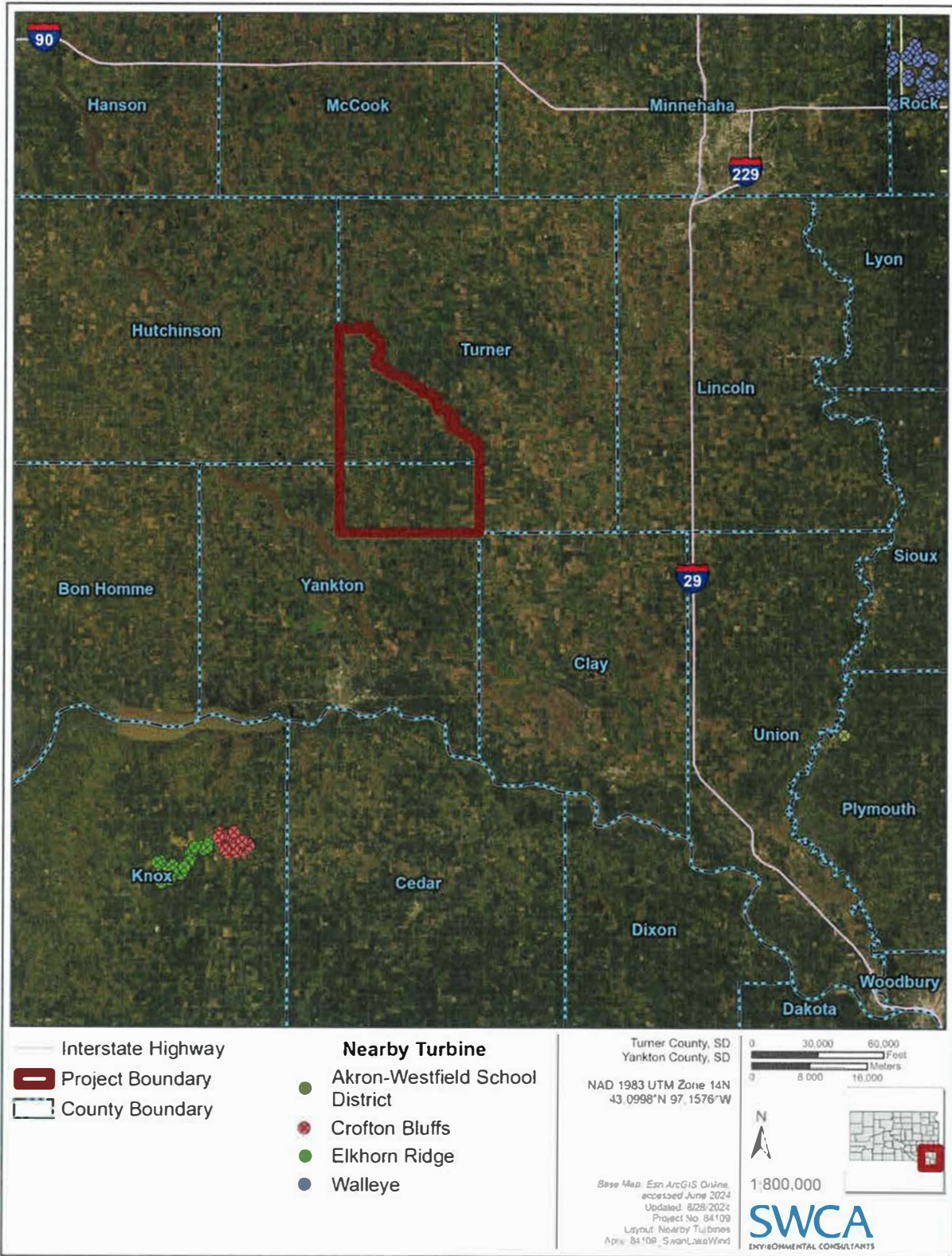


Figure E-1. Locations of nearby Wind Energy Conversion Systems.

This page intentionally left blank.

APPENDIX F

Participating Parcel List

Table F-1. Participating Parcel List

Parcel Number	Owner	Mailing Address	City	State	Zip Code
08.013.300.040	SWENSEN, ARTHUR J	44526 294 ST	IRENE	SD	57037
04.003.300.005	HANSEN, CRAIG A	44949 291 ST	VIBORG	SD	57070
04.003.300.015	HANSEN, CRAIG A	44949 291 ST	VIBORG	SD	57070
08.001.300.010	CAMERON HUTTERIAN BRETHREN I	28971 447 AVE	VIBORG	SD	57070
08.023.100.010	BROCKMUELLER, VICKIE L	44469 294 ST	IRENE	SD	57037
04.003.100.005	HANSEN, CRAIG A	44949 291 ST	VIBORG	SD	57070
08.015.100.030	HANSEN, ROGER	44570 296 ST	IRENE	SD	57037
08.002.400.020	HOFER, ROGER J	PO BOX 86	CENTERVILLE	SD	57014
08.002.100.030	HOFER, ROGER J	PO BOX 86	CENTERVILLE	SD	57014
04.017.400.010	MARQUARDT, RALPH	PO BOX 1040	YANKTON	SD	57078
04.029.100.060	MARQUARDT FAMILY LTD PRTNRSH	PO BOX 1040	YANKTON	SD	57078
04.030.100.010	MARQUARDT, RALPH J	PO BOX 1040	YANKTON	SD	57078
04.010.200.030	NELSON, JOHN E	44946 293 ST	IRENE	SD	57037
04.028.200.010	SKOGEN LAND TRUST	213 E TURNER ST	IRENE	SD	57037
04.029.100.030	SKOGEN LAND TRUST	213 E TURNER ST	IRENE	SD	57037
04.029.100.020	SVENDSEN, TAD H	2683 S LIMA ST	AURORA	CO	80014
08.003.400.030	HUBER, KAREN	43574 287 ST	MENNO	SD	57045
04.002.200.020	NELSON, WARREN	28717 459 AVE	VIBORG	SD	57070
04.018.400.010	WALSH FAMILY FARM LLC	201 PARK AVE	ALCESTER	SD	57001
04.021.400.010	AUSTIN, LISA	621 MAIN ST	CENTERVILLE	SD	57014
04.011.300.020	PAULSEN, DONNA LEE (LE)	5204 WEST 35 ST	SIoux FALLS	SD	57106
04.008.400.025	DELL, ANGELA K TRUST	11366 SANDALWOOD DR	FRANKFORT	IL	60423
08.010.200.010	HAUGER, JEAN M LIVING TRUST	29575 444 AVE	IRENE	SD	57037
08.011.400.030	KERNS, CONNIE S	29226 444 AVE	IRENE	SD	57037
08.023.200.010	HEALY, HUGH F	29471 445 AVE	IRENE	SD	57037
08.004.125.010	LARSON, AMBER	30938 436 AVE	YANKTON	SD	57078
04.029.400.020	BROCKMUELLER, JOHN D TRUST	44619 295 ST	IRENE	SD	57037
04.007.300.020	HEALY, JOHN J FAMILY TRUST	3012 S CORAL CRT	SIoux FALLS	SD	57103
08.001.200.010	CAMERON HUTTERIAN BRETHREN I	28971 447 AVE	VIBORG	SD	57070
08.022.300.010	NIELSEN, CAROL S	APT B105	SIoux FALLS	SD	57108
08.028.100.010	HAUGER, JAMES L	29447 444 AVE	IRENE	SD	57037
04.031.100.010	YOUNG, DAVID A	22503 LAMBERT AVE	PACIFIC JUNCTION	IA	51561
04.028.400.020	SKOGEN LAND TRUST	213 E TURNER ST	IRENE	SD	57037

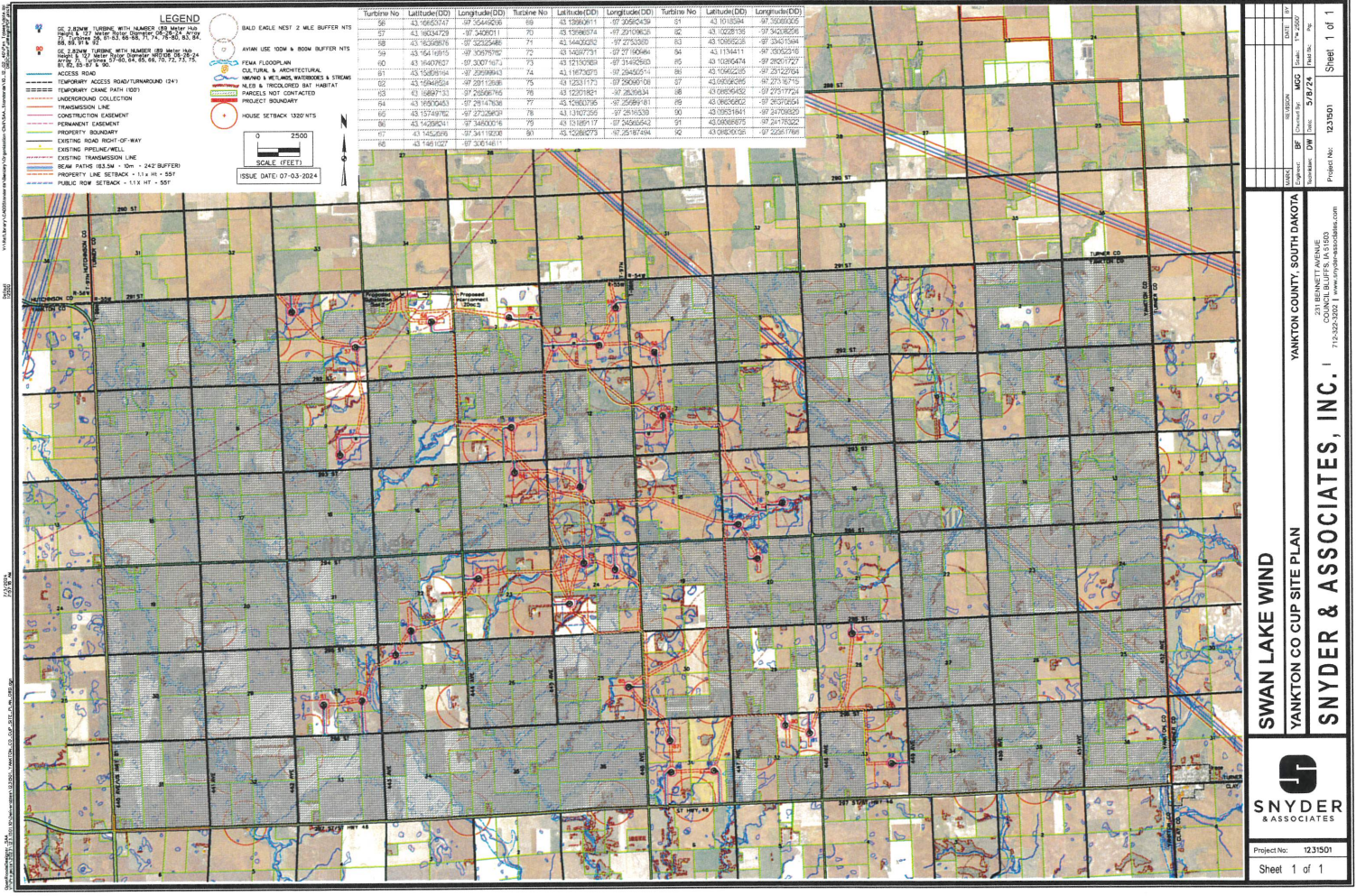
Parcel Number	Owner	Mailing Address	City	State	Zip Code
08.014.100.010	SYLLIAASEN, GARY R (LE)	29345 445 AVE	IRENE	SD	57037
08.024.200.020	BROCKMUELLER, JOHN D TRUST	44619 295 ST	IRENE	SD	57037
04.032.300.020	BAKKE, WALLACE S	44650 SD HWY 46	IRENE	SD	57037
04.017.300.010	MARQUARDT FAMILY LTD PRTNRSH	PO BOX 1040	YANKTON	SD	57078
04.006.300.005	DELL, ANGELA K TRUST	11366 SANDALWOOD DR	FRANKFORT	IL	60423
04.026.200.010	JORGENSEN, DAMON D (LE)	PO BOX 125	IRENE	SD	57037
04.018.300.015	STORGAARD, SCOTT J	14548 ROSEWOOD RD NE	PRIOR LAKE	MN	55372
08.027.200.010	HAUGER, LYLE C LIVING TRUST	29575 444 AVE	IRENE	SD	57037
08.002.400.010	HOFER, ROGER J	PO BOX 86	CENTERVILLE	SD	57014
08.005.400.010	ANDERSON, MARK G	28870 443 AVE	FREEMAN	SD	57029
04.033.100.050	SKOGEN LAND TRUST	213 E TURNER ST	IRENE	SD	57037
08.009.100.010	HUBER, STUART H	44254 292 ST	IRENE	SD	57037
04.021.200.020	VAN BEEK, TRAVIS J	29245 451 AVE	VIBORG	SD	57070
04.033.200.010	SKOGEN LAND TRUST	213 E TURNER ST	IRENE	SD	57037
08.027.400.010	HAUGER, LYLE C LIVING TRUST	29575 444 AVE	IRENE	SD	57037
08.013.400.020	SWENSEN, ARTHUR J	44526 294 ST	IRENE	SD	57037
04.032.100.020	HAUGER, JEAN M LIVING TRUST	29575 444 AVE	IRENE	SD	57037
04.030.200.010	MARQUARDT, RALPH J	PO BOX 1040	YANKTON	SD	57078
04.036.100.010	SKOGEN LAND TRUST	213 E TURNER ST	IRENE	SD	57037
04.008.100.005	DELL, ANGELA K TRUST	11366 SANDALWOOD DR	FRANKFORT	IL	60423
08.024.200.030	HAUGER, MARIS A LIV TRUST	3209 W BITTERROOT ST	SIoux FALLS	SD	57108
04.019.200.010	BROCKMUELLER, JOHN D TRUST	44619 295 ST	IRENE	SD	57037
04.028.200.020	SKOGEN LAND TRUST	213 E TURNER ST	IRENE	SD	57037
08.003.100.050	MARQUARDT, RALPH	PO BOX 1040	YANKTON	SD	57078
08.011.300.110	HUBER, KEVIN R	29286 444 AVE	IRENE	SD	57037
08.027.100.020	HAUGER, JAMES L	29447 444 AVE	IRENE	SD	57037
08.023.100.020	BROCKMUELLER, VICKIE L	44469 294 ST	IRENE	SD	57037
08.023.400.010	BROCKMUELLER, VICKIE L	44469 294 ST	IRENE	SD	57037
04.020.400.010	BROCKMUELLER, VICKIE L	44469 294 ST	IRENE	SD	57037
04.003.200.020	HANSEN, CRAIG A	44922 292 ST	IRENE	SD	57037
08.003.100.030	MARQUARDT, RALPH	PO BOX 1040	YANKTON	SD	57078
08.002.100.020	CAMERON HUTTERIAN BRETHREN I	28971 447 AVE	VIBORG	SD	57070
08.003.300.010	CAMERON HUTTERIAN BRETHREN I	28971 447 AVE	VIBORG	SD	57070
08.025.200.020	HANSEN, ROGER FAMILY REV TRU	44570 296 ST	IRENE	SD	57037

Parcel Number	Owner	Mailing Address	City	State	Zip Code
04.028.100.030	SKOGEN LAND TRUST	213 E TURNER ST	IRENE	SD	57037
08.023.300.010	DANGEL, DANIEL	29474 444 AVE	IRENE	SD	57037
04.005.200.005	DELL, ANGELA K TRUST	11366 SANDALWOOD DR	FRANKFORT	IL	60423
04.017.200.010	MARQUARDT, RALPH J	PO BOX 1040	YANKTON	SD	57078
04.026.200.020	LBK HOLDINGS LLC	401 EAST 8 ST STE 214 #838	SIOUX FALLS	SD	57103
08.022.200.010	HAUGER, JAMES L	29447 444 AVE	IRENE	SD	57037
04.028.400.010	SKOGEN LAND TRUST	213 E TURNER ST	IRENE	SD	57037
08.012.100.010	JENSEN, KENNETH R	29219 446 AVE	IRENE	SD	57037
04.030.300.020	PREHEIM, LOIS ELAINE NELSON	PO BOX 156	YANKTON	SD	57078
04.021.200.010	VAN WYHE, CRYSTAL J LIV TRUS	1301 S ELMWOOD AVE	SIOUX FALLS	SD	57105
08.013.200.010	HANSEN, ROGER FAMILY REV TRU	44570 296 ST	IRENE	SD	57037
08.009.200.010	HUBER, STUART H	29403 US HWY 81	IRENE	SD	57037
04.003.300.020	HANSEN, CRAIG A	44922 292 ST	IRENE	SD	57037
08.004.200.010	HUBER, STUART H	29403 US HWY 81	IRENE	SD	57037
04.033.100.010	SKOGEN LAND TRUST	213 E TURNER ST	IRENE	SD	57037
04.007.200.020	JENSEN, KENNETH R	29219 446 AVE	IRENE	SD	57037
08.003.100.010	MARQUARDT, RALPH	PO BOX 1040	YANKTON	SD	57078
04.019.300.010	BROCKMUELLER, JOHN D TRUST	44619 295 ST	IRENE	SD	57037
08.015.400.020	HANSEN, ROGER	44570 296 ST	IRENE	SD	57037
04.030.400.020	PREHEIM, LOIS ELAINE NELSON	PO BOX 156	YANKTON	SD	57078
08.003.400.020	HUBER, KEVIN R	29286 444 AVE	IRENE	SD	57037
04.031.200.030	BAKKE, WALLACE S	44650 SD HWY 46	IRENE	SD	57037
08.013.400.010	SYLLIAASEN, GARY R (LE)	29345 445 AVE	IRENE	SD	57037
04.028.400.020	SKOGEN LAND TRUST	213 E TURNER ST	IRENE	SD	57037
04.008.300.010	MARQUARDT, RALPH	PO BOX 1040	YANKTON	SD	57078
04.032.100.010	MARQUARDT FAMILY LTD PRTNRSH	PO BOX 1040	YANKTON	SD	57078
04.024.300.020	SKOGEN LAND TRUST	213 E TURNER ST	IRENE	SD	57037
08.022.100.010	HAUGER, JAMES L	29447 444 AVE	IRENE	SD	57037
04.031.200.020	BAKKE, WALLACE S	44650 SD HWY 46	IRENE	SD	57037
08.004.400.010	HUBER, BEVERLY J (LE)	104 N SHORE CT	HURLEY	SD	57036
04.031.300.010	BAKKE, WALLACE S	44650 SD HWY 46	IRENE	SD	57037
04.010.400.010	NELSON, JOHN E	44946 293 ST	IRENE	SD	57037
04.029.100.010	SKOGEN LAND TRUST	213 E TURNER ST	IRENE	SD	57037
08.002.100.010	NIELSEN, CAROL S	APT B105	SIOUX FALLS	SD	57108
08.023.300.012	DANGEL, LYNN	29474 444 AVE	IRENE	SD	57037

Parcel Number	Owner	Mailing Address	City	State	Zip Code
08.024.400.010	STORGAARD, SCOTT AND SUSAN	44505 294 ST	IRENE	SD	57037
04.008.400.023	DELL, ANGELA K TRUST	11366 SANDALWOOD DR	FRANKFORT	IL	60423
04.030.400.010	BROCKMUELLER, JOHN D TRUST	44619 295 ST	IRENE	SD	57037
08.003.300.020	CAMERON HUTTERIAN BRETHREN I	28971 447 AVE	VIBORG	SD	57070
04.018.200.010	OLSEN, CHARLES D (LE)	108 S NORA ST	VIBORG	SD	57070
08.011.300.010	HUBER, KEVIN R	29286 444 AVE	IRENE	SD	57037
08.009.400.020	HUBER, STUART H	29403 US HWY 81	IRENE	SD	57037
08.001.100.020	CAMERON HUTTERIAN BRETHREN I	28971 447 AVE	VIBORG	SD	57070
04.007.400.005	SVENDSEN, TAD H	2683 S LIMA ST	AURORA	CO	80014
04.011.100.020	VAN BEEK, TRAVIS	29245 451 AVE	VIBORG	SD	57070
08.028.200.010	HAUGER, JAMES L	29447 444 AVE	IRENE	SD	57037
08.023.300.025	DANGEL, DANIEL R	44402 295 ST	IRENE	SD	57037
04.010.400.020	NELSON, JOHN E	44946 293 ST	IRENE	SD	57037
04.021.100.010	MARQUARDT, RALPH J	PO BOX 1040	YANKTON	SD	57078
08.011.400.031	KERNS-GRAMS, CONNIE	29226 444 AVE	IRENE	SD	57037
04.015.200.020	VAN BEEK, TRAVIS J	29245 451 AVE	VIBORG	SD	57070
04.003.100.020	HANSEN, CRAIG A	44949 291 ST	VIBORG	SD	57070
08.004.300.010	HUBER, STUART H	29403 US HWY 81	IRENE	SD	57037
04.030.300.010	HANSEN, ROGER FAMILY REV TRU	44570 296 ST	IRENE	SD	57037
08.011.200.010	HANSEN, ROGER	44570 296 ST	IRENE	SD	57037
08.013.300.035	SWENSEN, ARTHUR J	44526 294 ST	IRENE	SD	57037
08.013.300.030	SWENSEN, ARTHUR J	44526 294 ST	IRENE	SD	57037
04.022.100.020	STORGAARD, SCOTT J	14548 ROSEWOOD RD NE	PRIOR LAKE	MN	55372
08.028.300.020	HAUGER, JAMES L	29447 444 AVE	IRENE	SD	57037
04.031.400.010	VAN WYHE, CRYSTAL J LIV TRUS	1301 S ELMWOOD AVE	SIOUX FALLS	SD	57105
08.024.300.010	SWENSON, ARTHUR J	44526 294 ST	IRENE	SD	57037
04.030.300.030	PREHEIM, LOIS ELAINE NELSON	PO BOX 156	YANKTON	SD	57078
08.022.100.020	HAUGER, JAMES L	29447 444 AVE	IRENE	SD	57037
04.022.100.010	STORGAARD, SCOTT J	14548 ROSEWOOD RD NE	PRIOR LAKE	MN	55372
08.004.125.010	LARSON, AMBER	30938 436 AVE	YANKTON	SD	57078
04.008.400.026	DELL, ANGELA K TRUST	11366 SANDALWOOD DR	FRANKFORT	IL	60423
04.008.200.005	DELL, ANGELA K TRUST	11366 SANDALWOOD DR	FRANKFORT	IL	60423
08.023.300.020	DANGEL, DANIEL	29474 444 AVE	IRENE	SD	57037
04.028.300.010	SKOGEN LAND TRUST	213 E TURNER ST	IRENE	SD	57037
04.017.100.005	WIESELER, ALLAN F. AND CHRISTIANE A.	707 E 21ST ST	YANKTON	SD	57078

Parcel Number	Owner	Mailing Address	City	State	Zip Code
08.023.300.015	DANGEL, DANIEL	29474 444 AVE	IRENE	SD	57037
04.021.100.020	AUSTIN, LISA	621 MAIN ST	CENTERVILLE	SD	57014
04.011.375.010	VANBEEK, TRAVIS	29245 451 AVE	VIBORG	SD	57070
08.013.300.040	SWENSEN, ARTHUR J	44526 294 ST	IRENE	SD	57037

This page intentionally left blank.



SWAN LAKE WIND

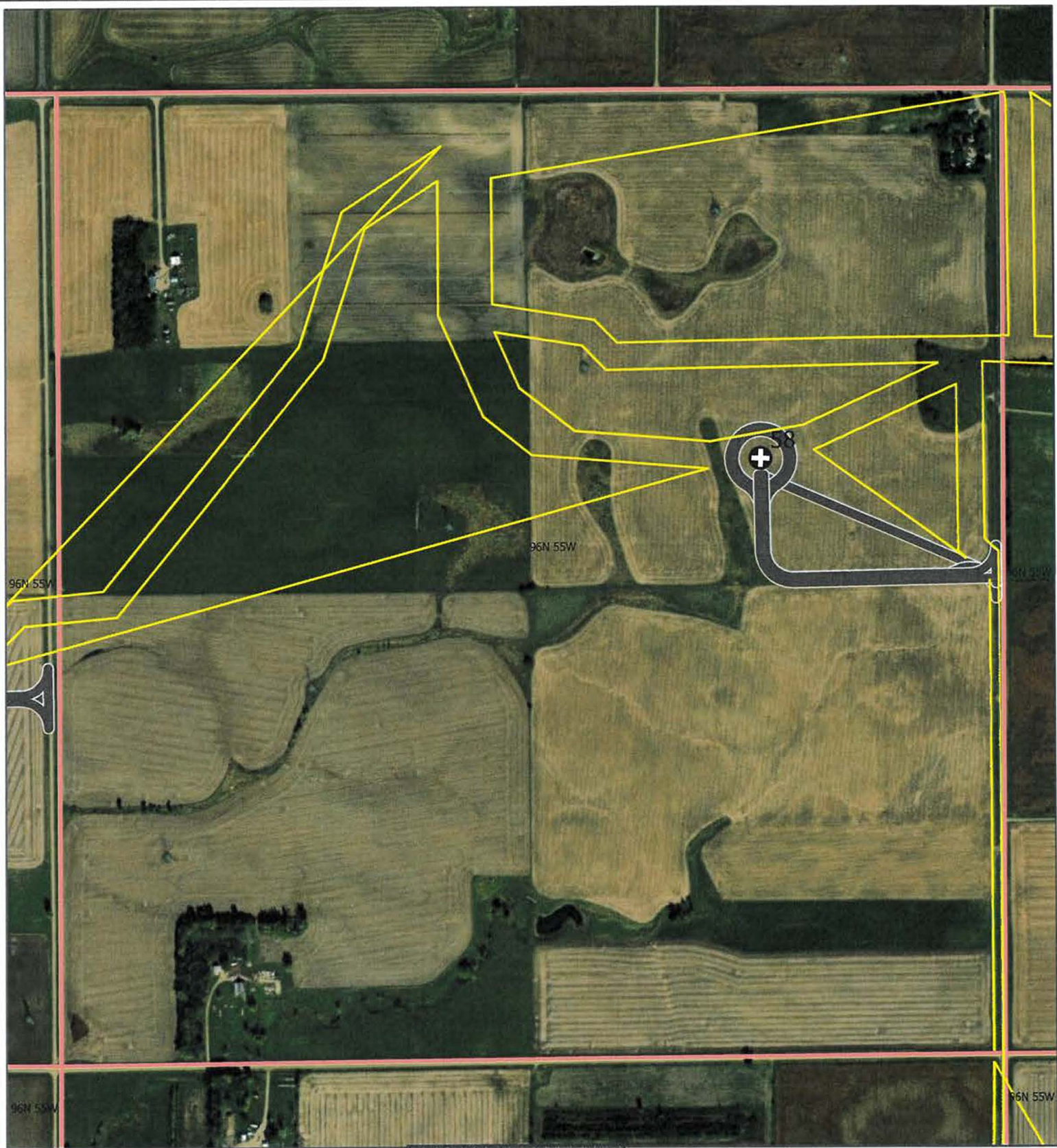
YANKTON CO CUP SITE PLAN

SNYDER & ASSOCIATES, INC.






Project No: 1231001
Sheet 1 of 1

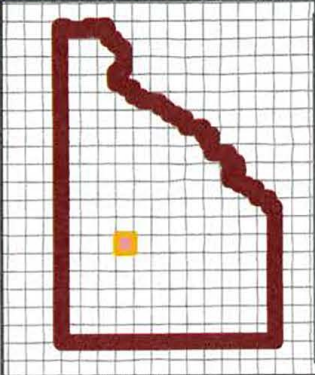
YANKTON COUNTY, SOUTH DAKOTA
231 BENNETT AVENUE
COUNCIL BLUFFS, IA 51503
715.525.8251 | www.snyderandassociates.com

DATE: 7/3/2024
SCALE: 1"=2500'
PROJECT: SWAN LAKE WIND
SHEET: 1 OF 1




Township / Range: 96N 55W
Section: 003

-  SLW Turbine
-  Access Road
-  Collection Line Corridor
-  Section Boundary
-  Project Boundary



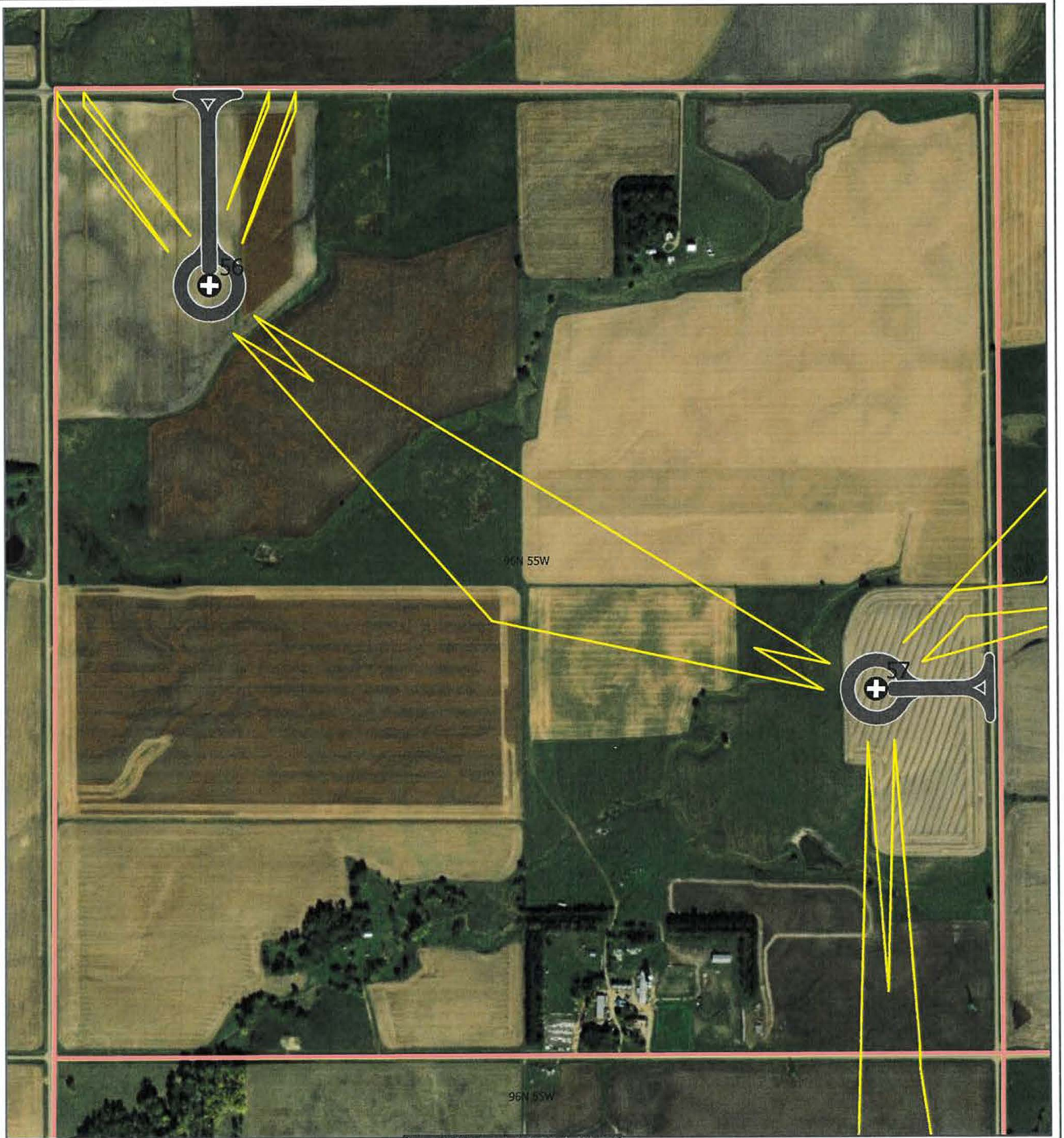
Turner County, SD
 Yankton County, SD
 NAD 1983 UTM Zone 14N
 43.1622°N 97.328°W








1:11,000

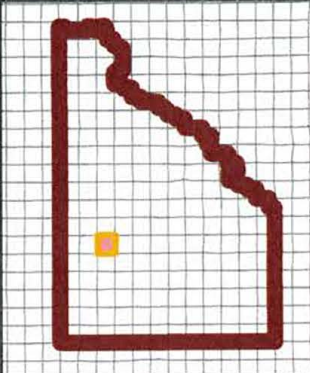


Base Map: Esri ArcGIS Online,
 accessed June 2024
 Updated: 6/27/2024
 Project No. 84109
 Layout: Sites
 Aprx. 84109_SwanLakeWind

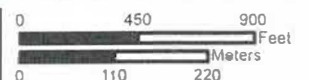


Township / Range: 96N 55W
Section: 004

-  SLW Turbine
-  Access Road
-  Collection Line Corridor
-  Section Boundary
-  Project Boundary



Turner County, SD
 Yankton County, SD
 NAD 1983 UTM Zone 14N
 43.1622°N 97.3478°W








1:11,000

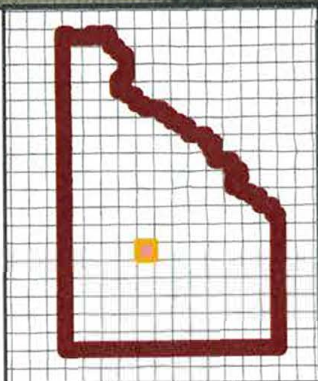


Base Map Esri ArcGIS Online,
 accessed June 2024
 Updated 6/27/2024
 Project No. 84109
 Layout Sites
 Aprx 84109_SwanLakeWind

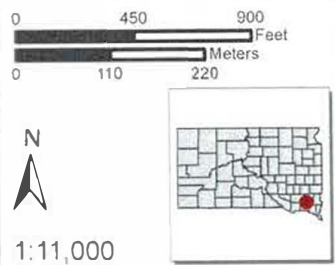


Township / Range: 96N 55W
Section: 002

-  SLW Turbine
-  Access Road
-  Collection Line Corridor
-  Section Boundary
-  Project Boundary



Turner County, SD
 Yankton County, SD
 NAD 1983 UTM Zone 14N
 43.1623°N 97.3082°W








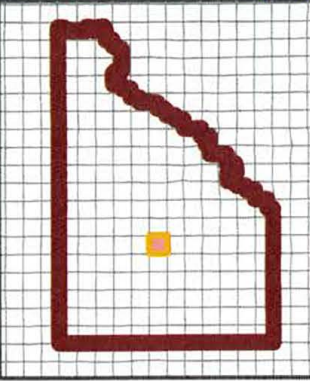
Base Map: Esri ArcGIS Online, accessed June 2024
 Updated: 6/27/2024
 Project No: 84109
 Layout: Sites
 Aprx: 84109_SwanLakeWind

1:11,000
SWCA
 ENVIRONMENTAL CONSULTANTS
 Page 3 of 22

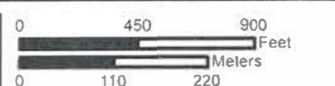


Township / Range: 96N 54W
Section: 001

-  SLW Turbine
-  Access Road
-  Collection Line Corridor
-  Section Boundary
-  Project Boundary



Turner County, SD
 Yankton County, SD
 NAD 1983 UTM Zone 14N
 43.1623°N 97.2884°W








1:11,000

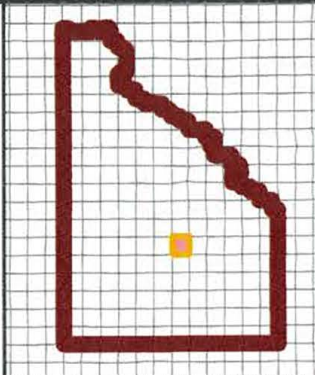


Base Map Esri ArcGIS Online,
 accessed June 2024
 Updated 5/27/2024
 Project No. 84109
 Layout_Sites
 Aprx 84109_SwanLakeWind

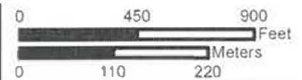


Township / Range: 96N 54W
Section: 006

-  SLW Turbine
-  Access Road
-  Collection Line Corridor
-  Section Boundary
-  Project Boundary



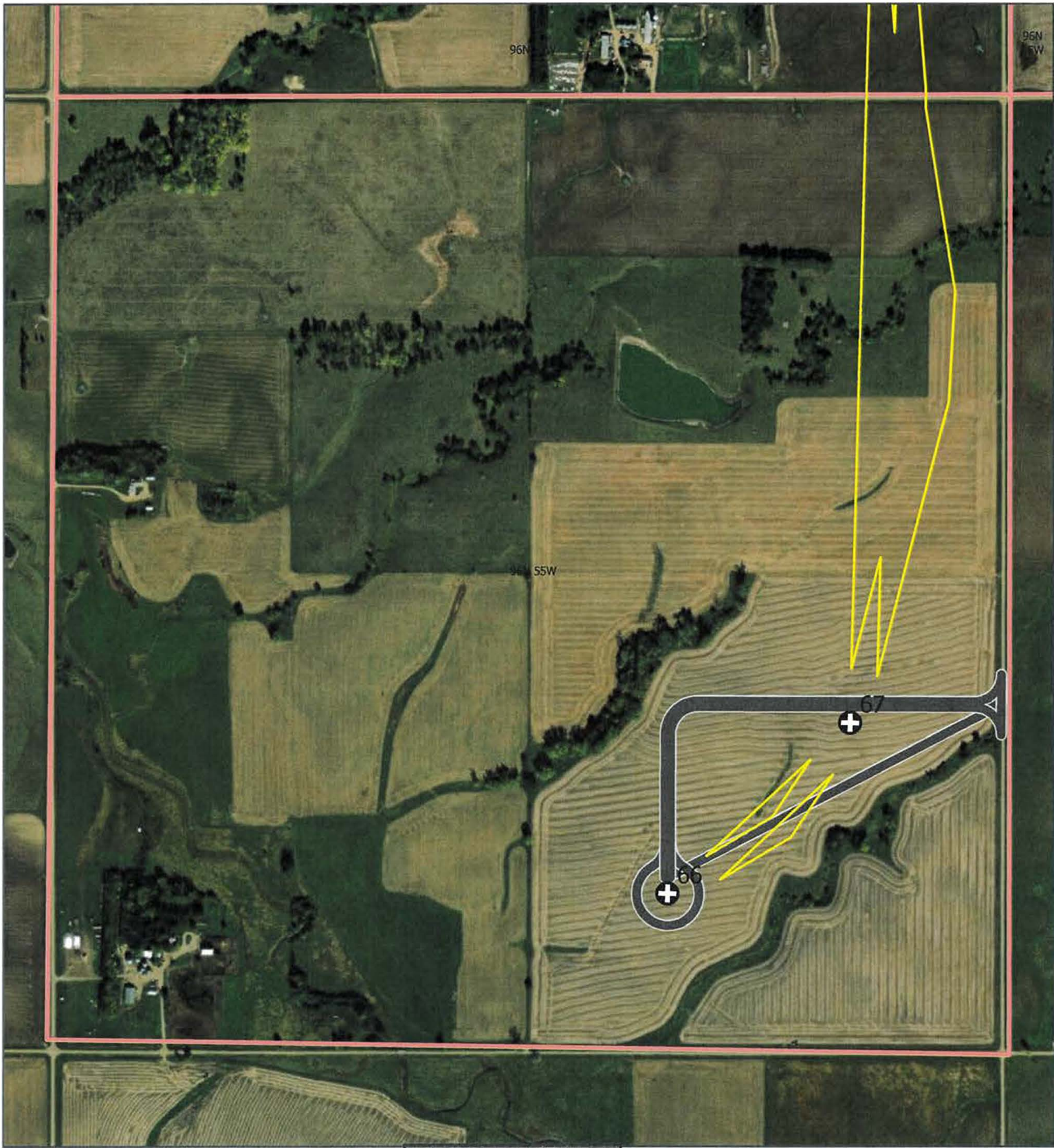
Turner County, SD
 Yankton County, SD
 NAD 1983 UTM Zone 14N
 43.1625°N 97.2688°W








1:11,000

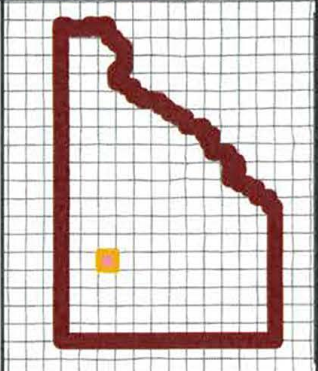


Base Map: Esri ArcGIS Online,
 accessed June 2024
 Updated 6/27/2024
 Project No. 84109
 Layout: Sites
 Aprx: 84109_SwanLakeWind




Township / Range: 96N 55W
Section: 009

-  SLW Turbine
-  Access Road
-  Collection Line Corridor
-  Section Boundary
-  Project Boundary



Turner County, SD
 Yankton County, SD
 NAD 1983 UTM Zone 14N
 43.1475°N 97.3479°W








1:11,000

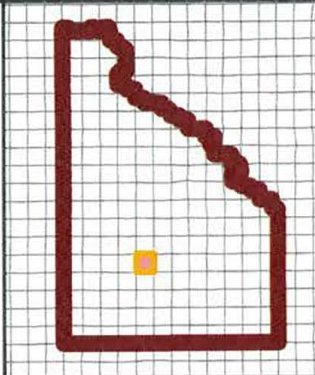


*Base Map Esri ArcGIS Online,
 accessed June 2024
 Updated 5/27/2024
 Project No. 84109
 Layout Sites
 Aprx 84109_SwanLakeWind*



Township / Range: 96N 55W
Section: 011

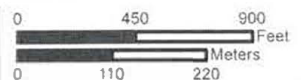
-  SLW Turbine
-  Access Road
-  Collection Line Corridor
-  Section Boundary
-  Project Boundary



Turner County, SD
 Yankton County, SD

NAD 1983 UTM Zone 14N
 43.1478°N 97.3083°W

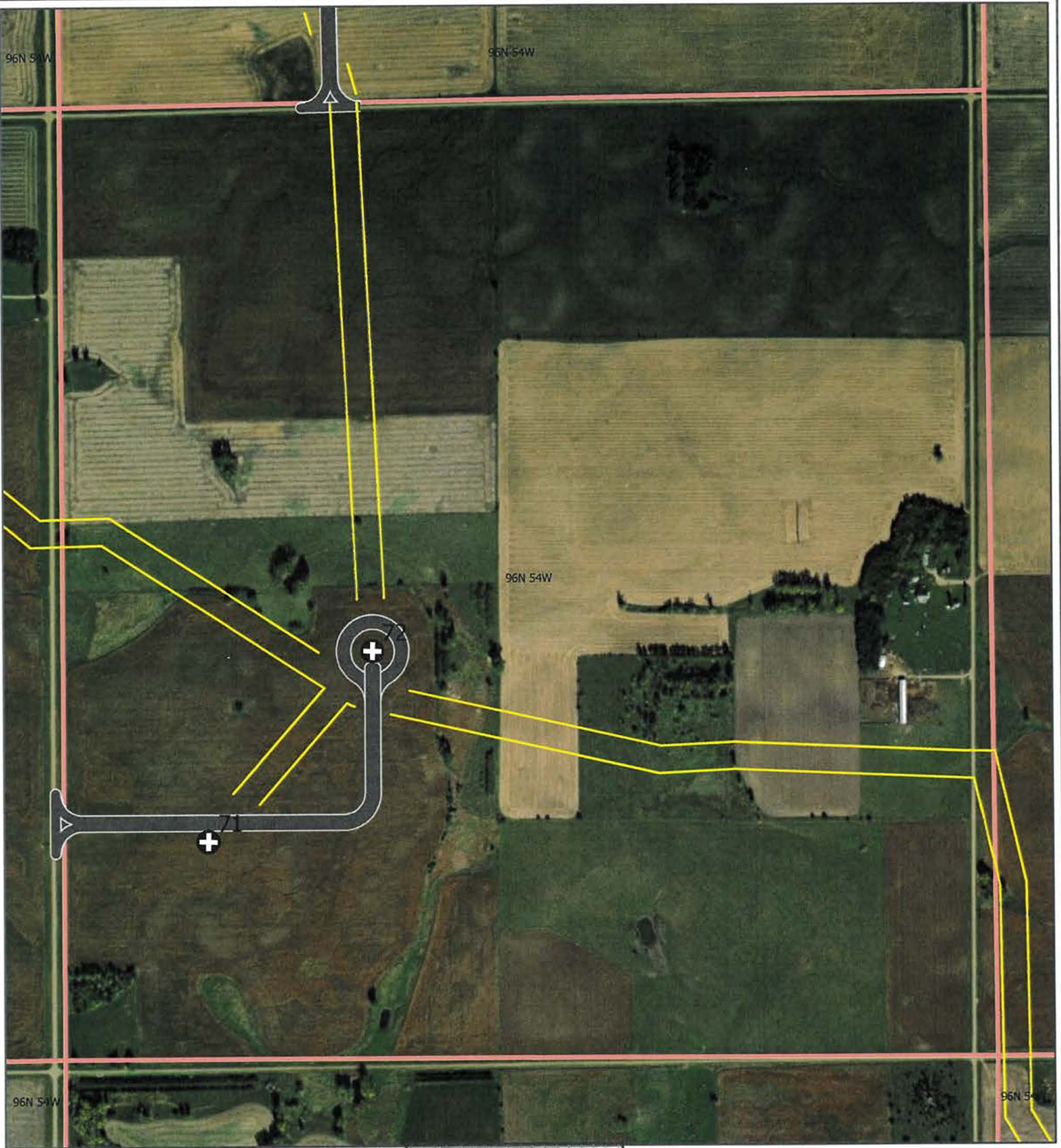
Base Map: Esri ArcGIS Online,
 accessed June 2024
 Updated 6/27/2024
 Project No: 84109
 Layout: Sites
 Aprx: 84109_SwanLakeWind








1:11,000

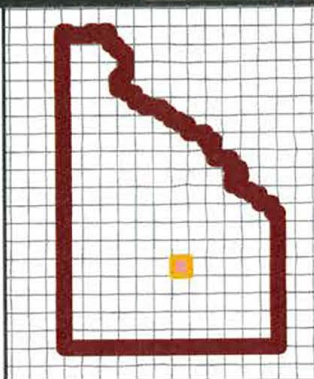


SWCA
 ENVIRONMENTAL CONSULTANTS




Township / Range: 96N 54W
Section: 007

-  SLW Turbine
-  Access Road
-  Collection Line Corridor
-  Section Boundary
-  Project Boundary



Turner County, SD
 Yankton County, SD

NAD 1983 UTM Zone 14N
 43.1481°N 97.2686°W








1:11,000

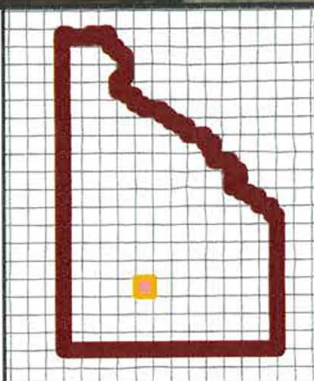


Base Map: Esri ArcGIS Online,
 accessed June 2024
 Updated: 6/27/2024
 Project No. 84109
 Layout: Sites
 Aprx: 84109_SwanLakeWind



Township / Range: 96N 55W
Section: 014

-  SLW Turbine
-  Access Road
-  Collection Line Corridor
-  Section Boundary
-  Project Boundary



Turner County, SD
 Yankton County, SD

NAD 1983 UTM Zone 14N
 43.1332°N 97.3083°W

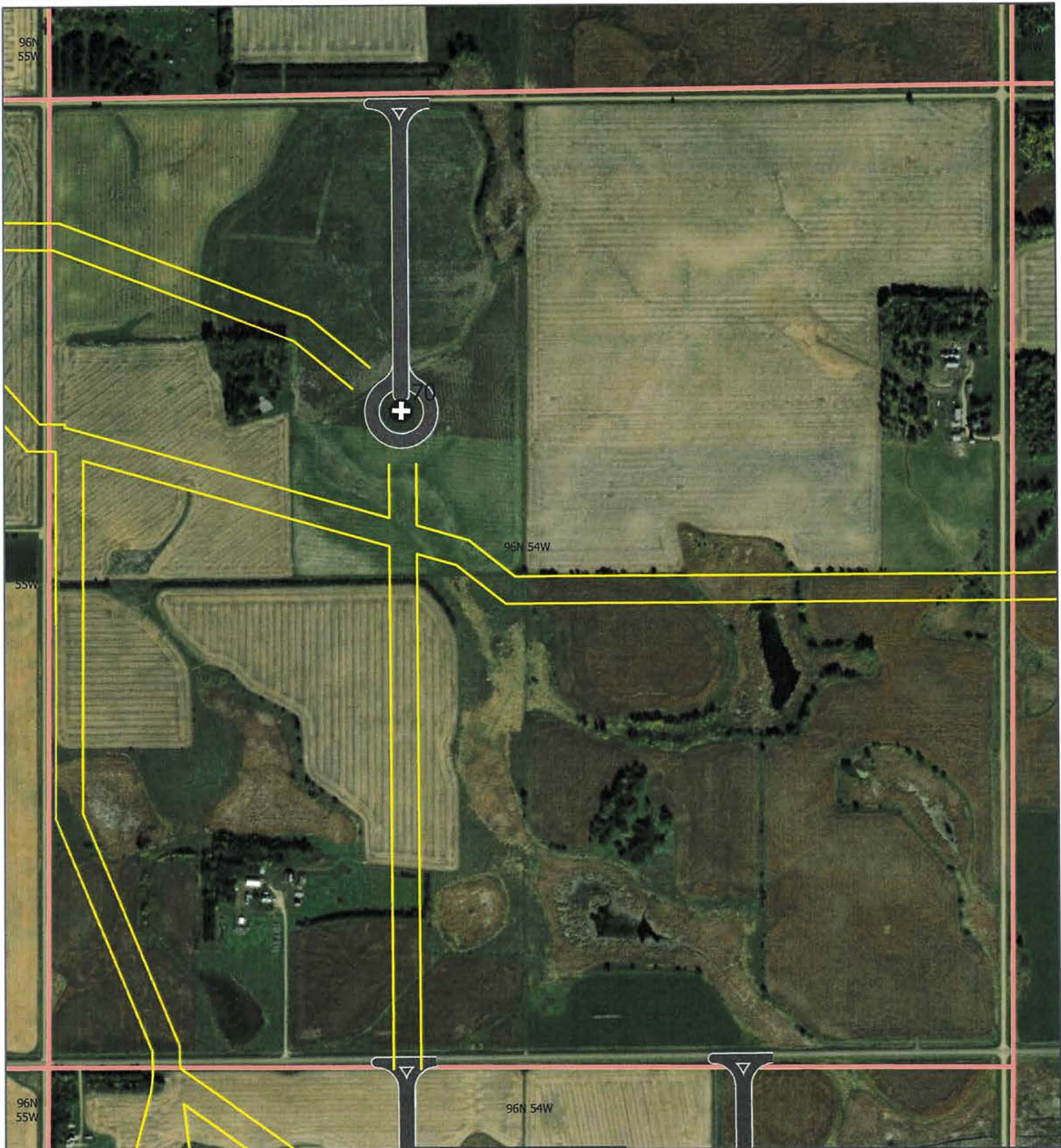
Base Map: Esri ArcGIS Online,
 accessed June 2024
 Updated: 6/27/2024
 Project No. 84109
 Layout: Sites
 Aprx: 84109_SwanLakeWind








1:11,000

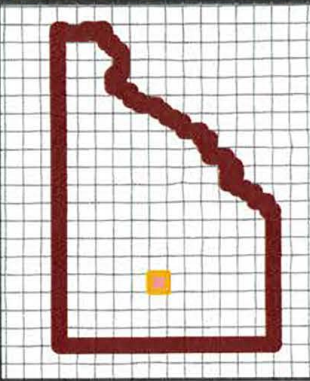


SWCA
 ENVIRONMENTAL CONSULTANTS

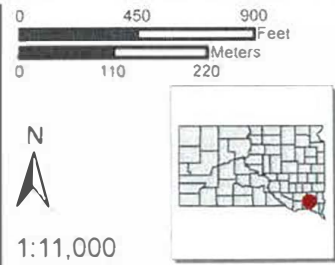


Township / Range: 96N 54W
Section: 013

-  SLW Turbine
-  Access Road
-  Collection Line Corridor
-  Section Boundary
-  Project Boundary



Turner County, SD
 Yankton County, SD
 NAD 1983 UTM Zone 14N
 43.1334°N 97.2884°W








Base Map: Esri ArcGIS Online,
 accessed June 2024
 Updated: 6/27/2024
 Project No. 84109
 Layout Sites
 Aprx. 84109_SwanLakeWind

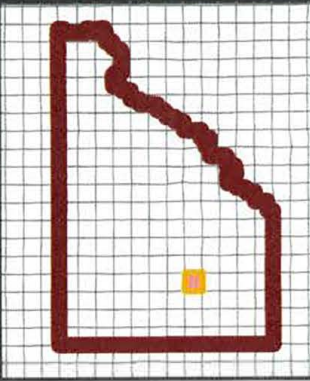
1:11,000

 ENVIRONMENTAL CONSULTANTS
 Page 10 of 22

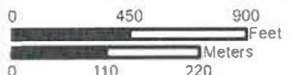


Township / Range: 96N 54W
Section: 017

-  SLW Turbine
-  Access Road
-  Collection Line Corridor
-  Section Boundary
-  Project Boundary



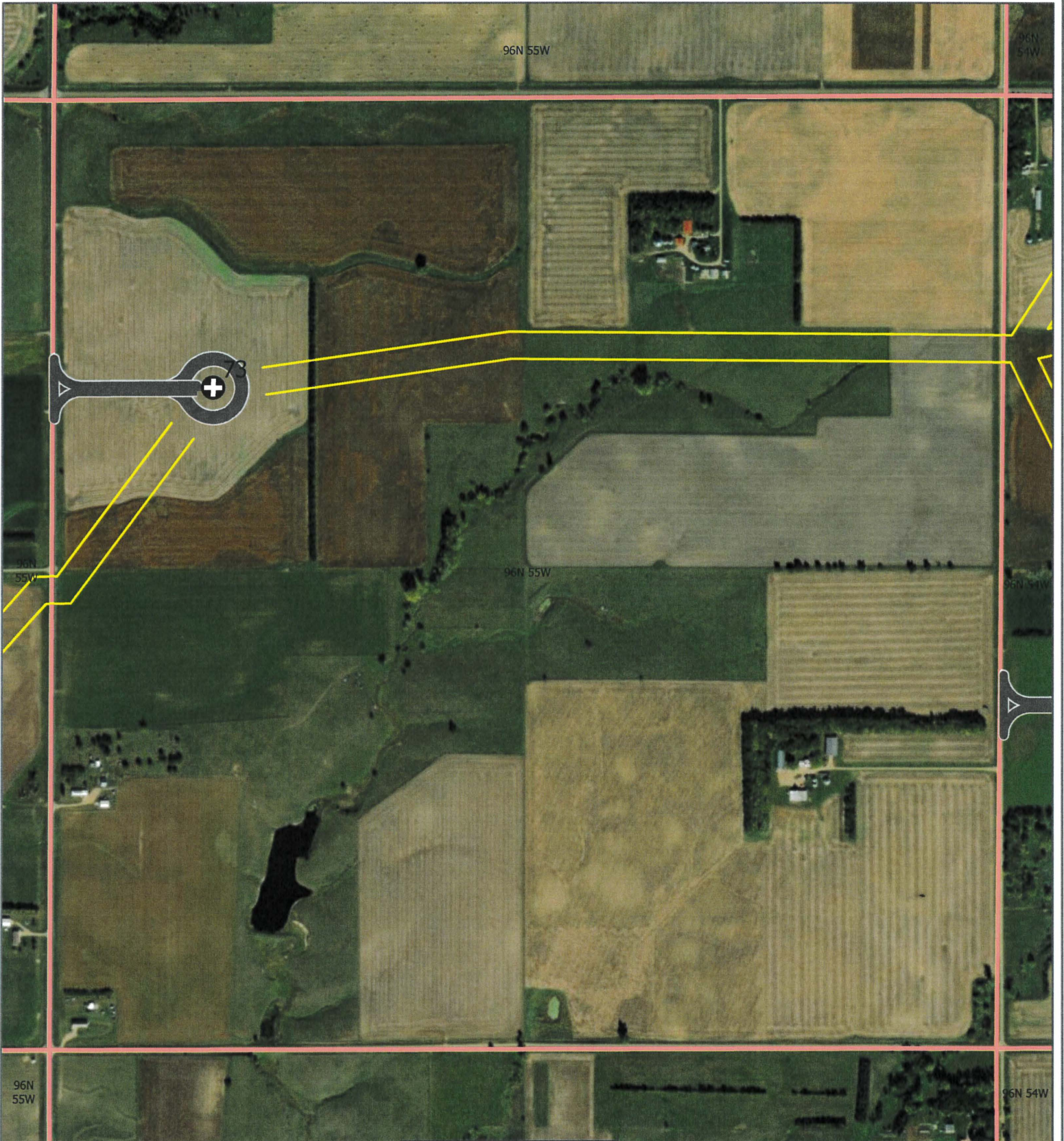
Turner County, SD
 Yankton County, SD
 NAD 1983 UTM Zone 14N
 43.1335°N 97.2492°W








1:11,000

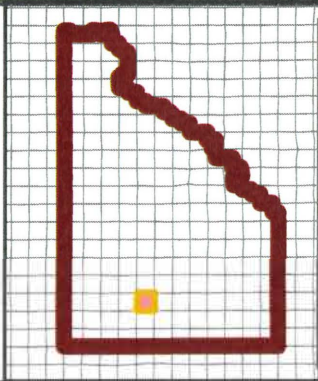


Base Map: Esri ArcGIS Online,
 accessed June 2024
 Updated 6/27/2024
 Project No. 84109
 Layout Sites
 Aprx 84109_SwanLakeWind

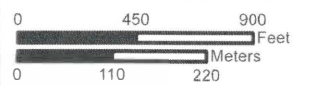


Township / Range: 96N 55W
Section: 023

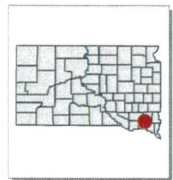
-  SLW Turbine
-  Access Road
-  Collection Line Corridor
-  Section Boundary
-  Project Boundary



Turner County, SD
 Yankton County, SD
 NAD 1983 UTM Zone 14N
 43.1187°N 97.3083°W








1:11,000

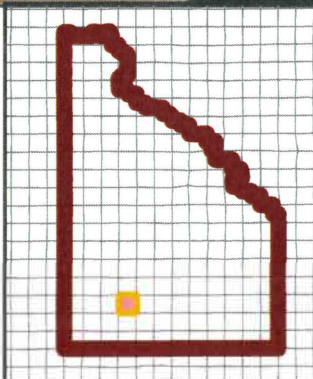


Base Map: Esri ArcGIS Online,
 accessed June 2024
 Updated 6/27/2024
 Project No. 84109
 Layout Sites
 Aprx. 84109_SwanLakeWind




Township / Range: 96N 55W
Section: 022

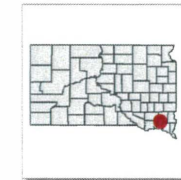
-  SLW Turbine
-  Access Road
-  Collection Line Corridor
-  Section Boundary
-  Project Boundary



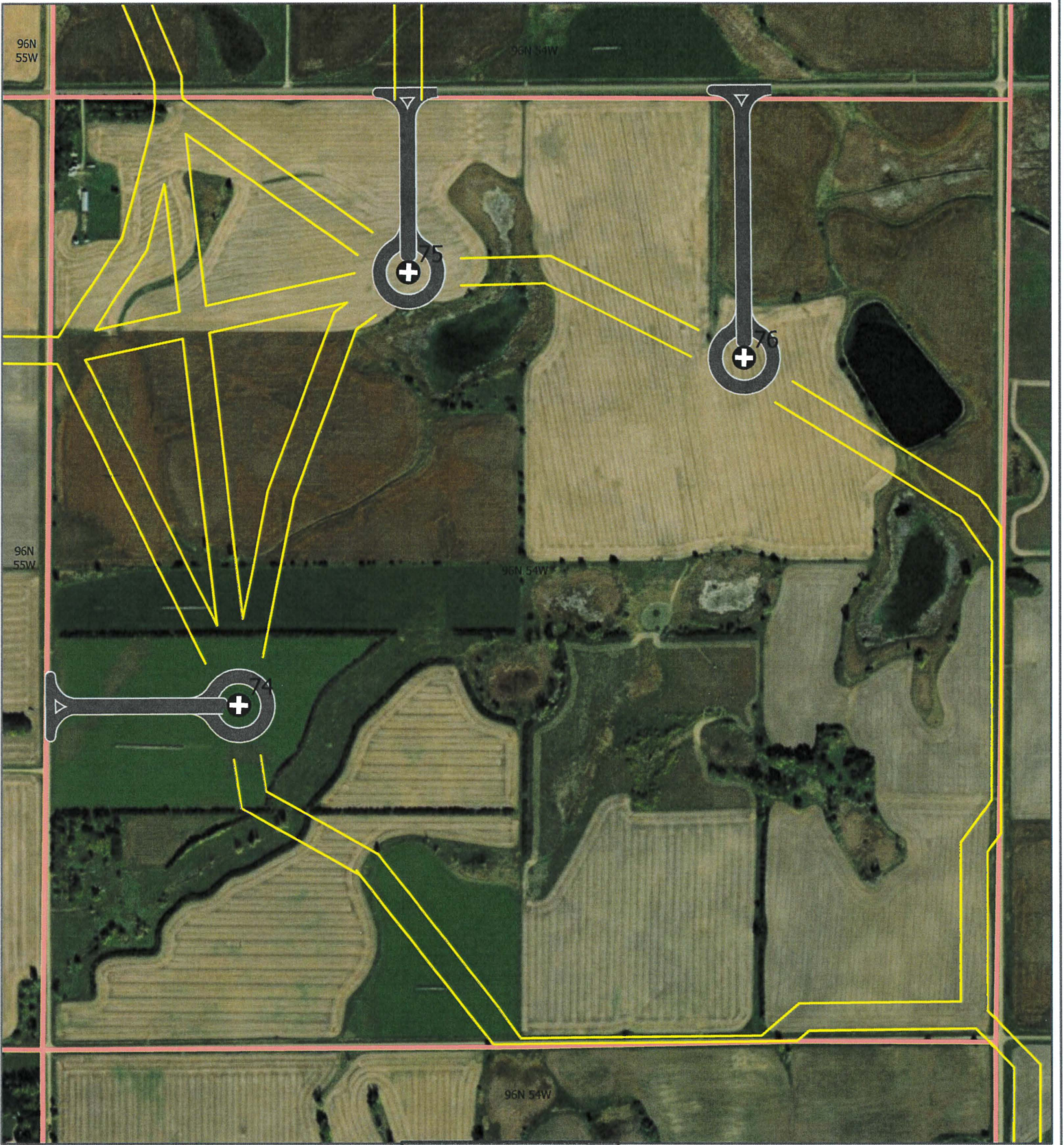
Turner County, SD
 Yankton County, SD
 NAD 1983 UTM Zone 14N
 43.1187°N 97.3282°W








1:11,000

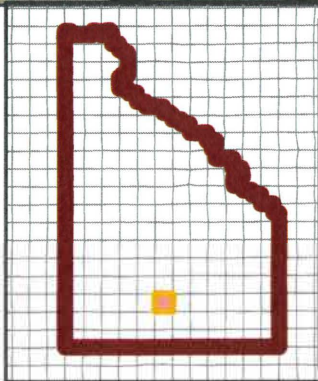


Base Map: Esri ArcGIS Online,
 accessed June 2024
 Updated 6/27/2024
 Project No. 84109
 Layout: Sites
 Aprx. 84109_SwanLakeWind

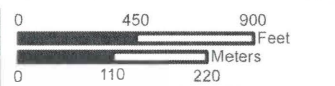


Township / Range: 96N 54W
Section: 024

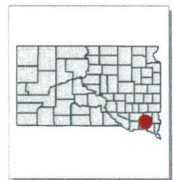
-  SLW Turbine
-  Access Road
-  Collection Line Corridor
-  Section Boundary
-  Project Boundary



Turner County, SD
 Yankton County, SD
 NAD 1983 UTM Zone 14N
 43.1188°N 97.2885°W








1:11,000

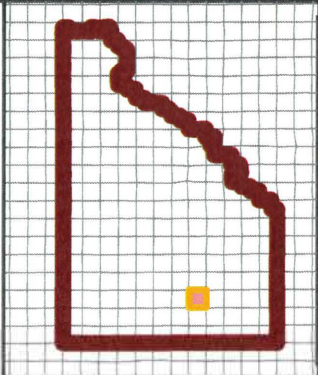


Base Map: Esri ArcGIS Online,
 accessed June 2024
 Updated: 6/27/2024
 Project No. 84109
 Layout: Sites
 Aprx. 84109_SwanLakeWind

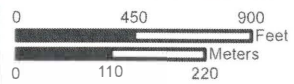


Township / Range: 96N 54W
Section: 020

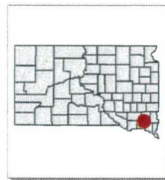
-  SLW Turbine
-  Access Road
-  Collection Line Corridor
-  Section Boundary
-  Project Boundary



Turner County, SD
 Yankton County, SD
 NAD 1983 UTM Zone 14N
 43.1189°N 97.2493°W



1:11,000








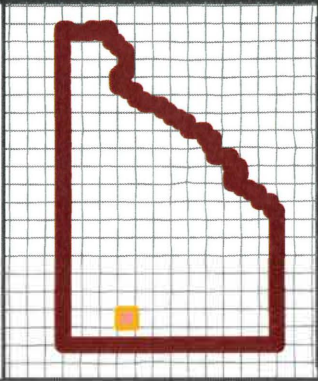
Base Map: Esri ArcGIS Online,
 accessed June 2024
 Updated: 6/27/2024
 Project No. 84109
 Layout Sites
 Aprx. 84109_SwanLakeWind




Township / Range: 96N 55W

Section: 027

-  SLW Turbine
-  Access Road
-  Collection Line Corridor
-  Section Boundary
-  Project Boundary



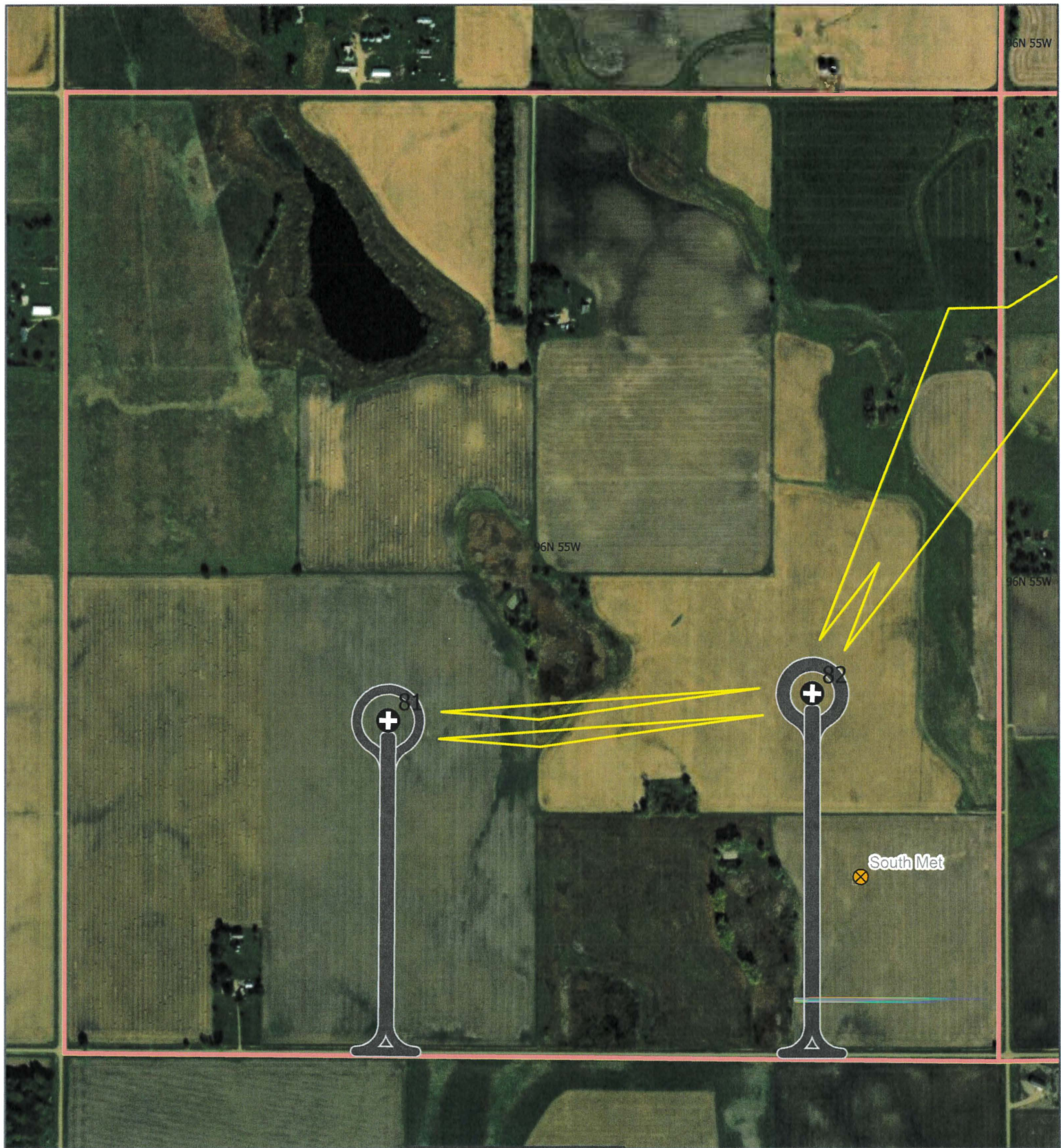
Turner County, SD
 Yankton County, SD
 NAD 1983 UTM Zone 14N
 43.1041°N 97.3282°W









1:11,000

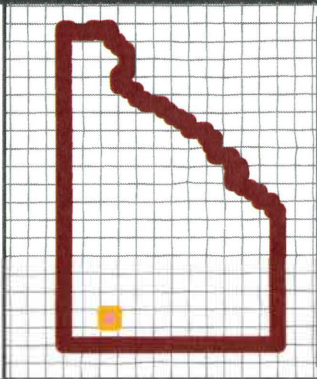


Base Map: Esri ArcGIS Online.
 accessed June 2024
 Updated: 6/27/2024
 Project No. 84109
 Layout: Sites
 Aprx: 84109_SwanLakeWind

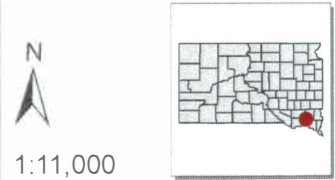



Township / Range: 96N 55W
Section: 028

-  SLW Turbine
-  Access Road
-  Collection Line Corridor
-  Met Tower
-  Section Boundary
-  Project Boundary



Turner County, SD
 Yankton County, SD
 NAD 1983 UTM Zone 14N
 43.104°N 97.3479°W








Base Map: Esri ArcGIS Online,
 accessed June 2024
 Updated 6/27/2024
 Project No. 84109
 Layout: Sites
 Aprx: 84109_SwanLakeWind

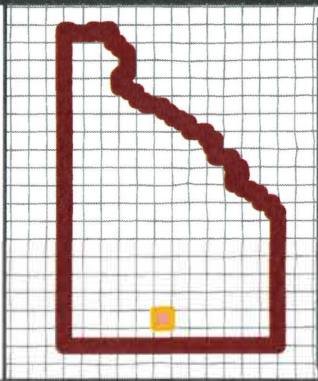
1:11,000

 ENVIRONMENTAL CONSULTANTS
 Page 17 of 22

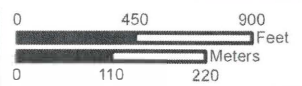


Township / Range: 96N 54W
Section: 025

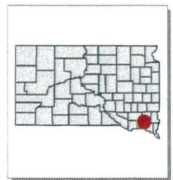
-  SLW Turbine
-  Access Road
-  Collection Line Corridor
-  Section Boundary
-  Project Boundary



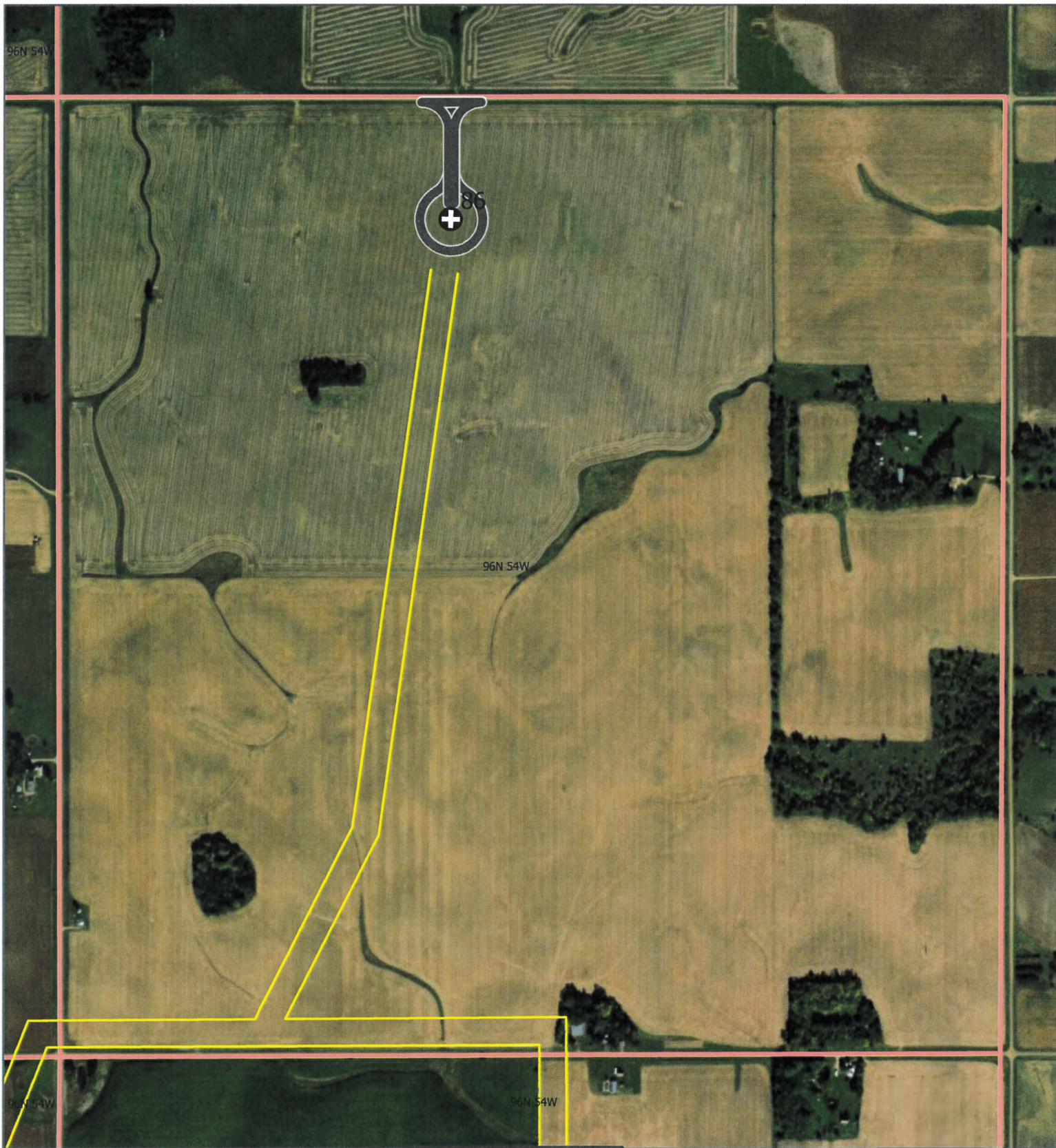
Turner County, SD
 Yankton County, SD
 NAD 1983 UTM Zone 14N
 43.1043°N 97.2886°W








1:11,000

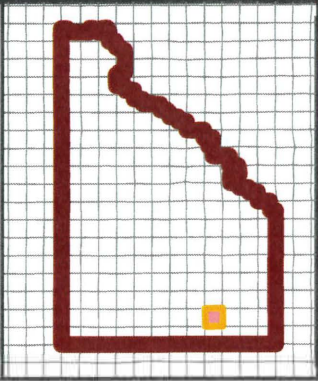


Base Map, Esri ArcGIS Online,
 accessed June 2024
 Updated 6/27/2024
 Project No. 84109
 Layout Sites
 Aprx. 84109_SwanLakeWind



Township / Range: 96N 54W
Section: 028

-  SLW Turbine
-  Access Road
-  Collection Line Corridor
-  Section Boundary
-  Project Boundary



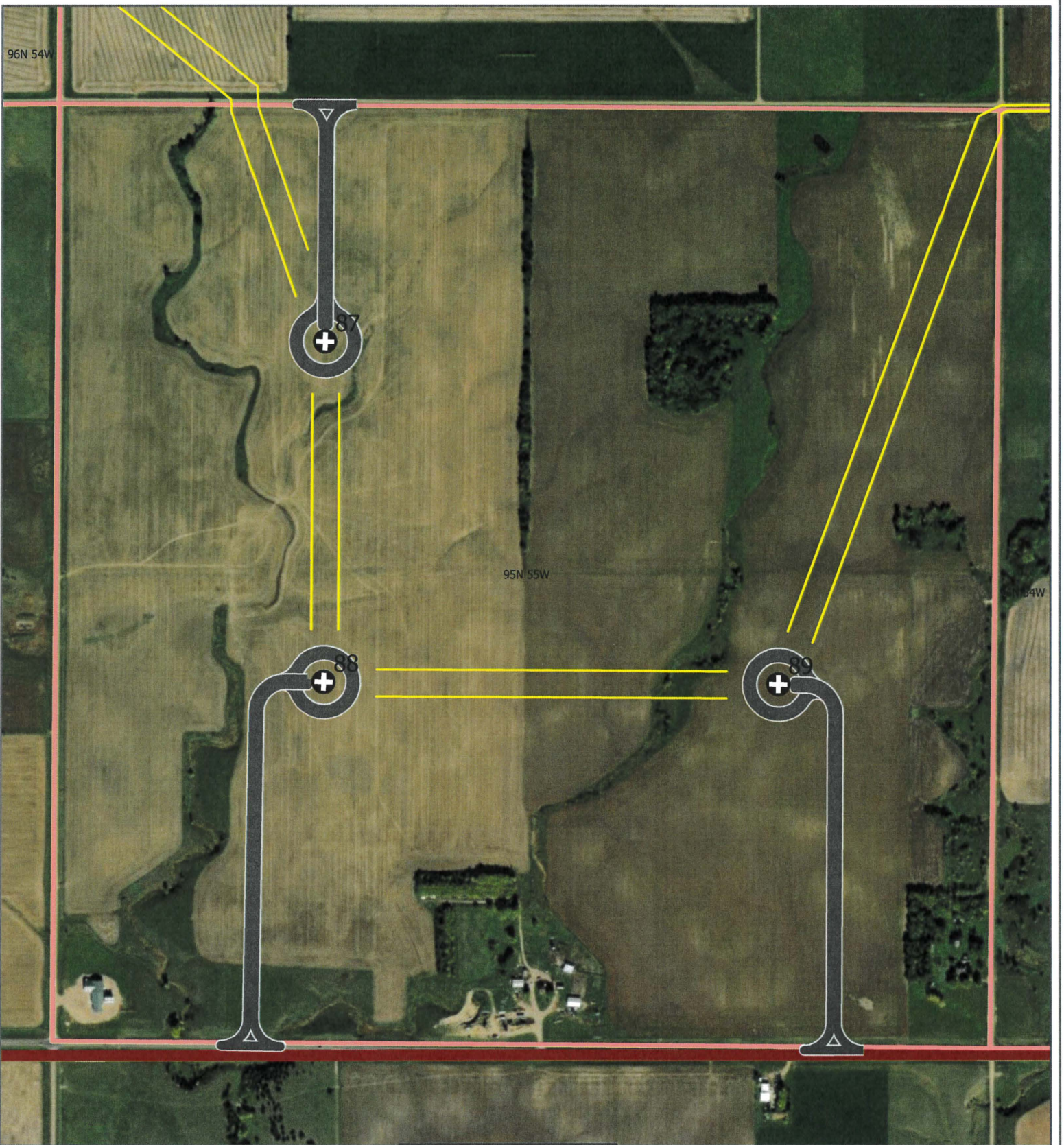
Turner County, SD
 Yankton County, SD
 NAD 1983 UTM Zone 14N
 43.1045°N 97.2295°W








1:11,000

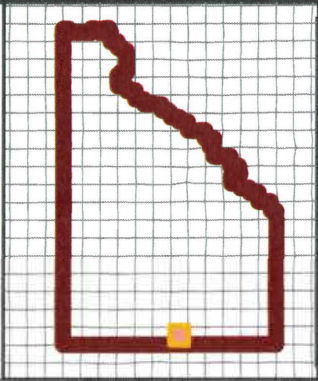


Base Map: Esri ArcGIS Online,
 accessed June 2024
 Updated: 6/27/2024
 Project No. 84109
 Layout: Sites
 Aprx: 84109_SwanLakeWind

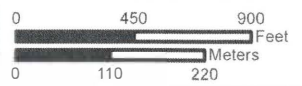


Township / Range: 95N 55W
Section: 031

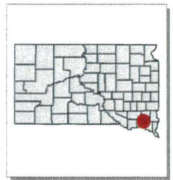
-  SLW Turbine
-  Access Road
-  Collection Line Corridor
-  Section Boundary
-  Project Boundary



Turner County, SD
 Yankton County, SD
 NAD 1983 UTM Zone 14N
 43.09°N 97.2689°W








1:11,000

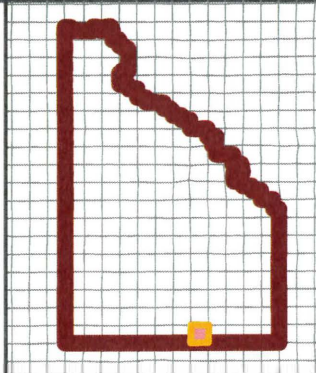


Base Map: Esri ArcGIS Online,
 accessed June 2024
 Updated: 6/27/2024
 Project No. 84109
 Layout: Sites
 Aprx 84109_SwanLakeWind



Township / Range: 96N 54W
Section: 032


-  SLW Turbine
-  Access Road
-  Collection Line Corridor
-  Section Boundary
-  Project Boundary



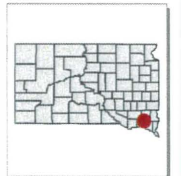
Turner County, SD
 Yankton County, SD

NAD 1983 UTM Zone 14N
 43.0901°N 97.2493°W

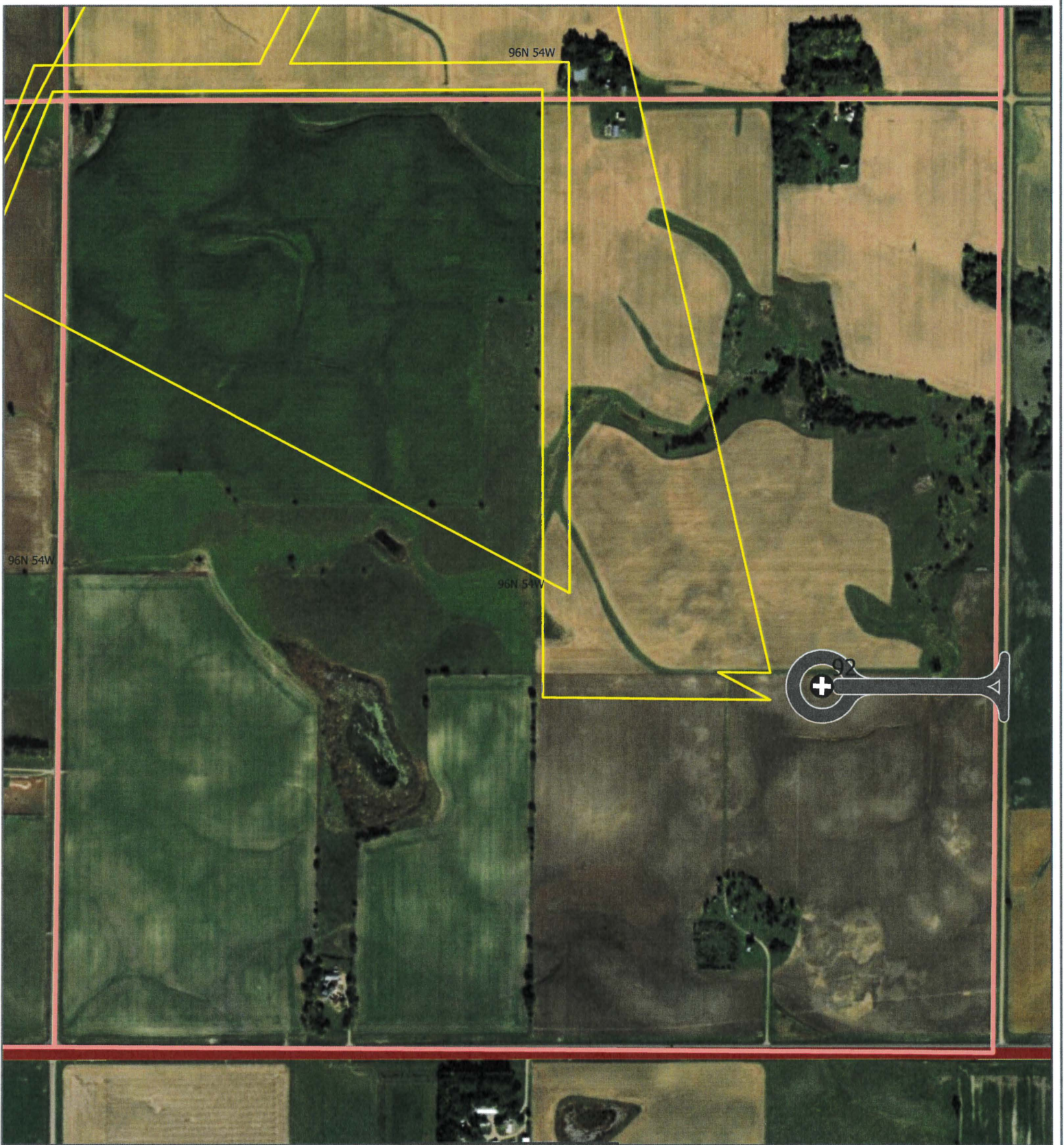
Base Map: Esri ArcGIS Online,
 accessed June 2024
 Updated: 6/27/2024
 Project No. 84109
 Layout Sites
 Aprx. 84109_SwanLakeWind








1:11,000

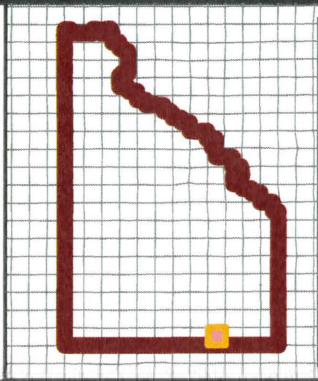


SWCA
 ENVIRONMENTAL CONSULTANTS




Township / Range: 96N 54W
Section: 033

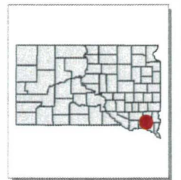
-  SLW Turbine
-  Access Road
-  Collection Line Corridor
-  Section Boundary
-  Project Boundary



Turner County, SD
 Yankton County, SD
 NAD 1983 UTM Zone 14N
 43.0901°N 97.2296°W



1:11,000



Base Map: Esri ArcGIS Online,
 accessed June 2024
 Updated 6/27/2024
 Project No. 84109
 Layout: Sites
 Aprx. 84109_SwanLakeWind

AFFIDAVIT OF MAILING

I, Aaron Freeman, hereby certify that on the 2nd day of August, 2024, I mailed by first class mail, postage prepaid, a true and correct copy of the Notice of Public Hearing to all owners of real property lying within a 2640 feet radius of the proposed project to the most recent address of the recipient known to your Affiant.

A true and correct copy of the Notice of Public Hearing notification letters are attached as Exhibit #1 or #2.

A true and correct copy of the mailing list for owners of real property is attached as Exhibit #1A or #2A.

Dated the 2nd day of August, 2024.


Aaron Freeman

(Name)
Affiant

Subscribed and sworn to before me this 2nd day of August, 2024.

Bodys. P.

Notary Public - ~~South Dakota~~ Washington State
My commission expires: 2/12/28



NOTIFICATION

July 29, 2024

Applicant:
Swan Lake Wind, LLC
700 Universe Boulevard
Juno Beach, Florida 33408

Dear Yankton County Property Owner:

The Yankton County Zoning Ordinance requires written notification describing a specific action be sent to the owners of real property lying within 2640 feet of the property on which the below described action is proposed. The notice shall be given to each owner of record by depositing such notice in the United States Post Office not less than 10 days prior to the hearing date. Therefore, you are hereby notified. Please take a moment to review the notice of public hearing described below.

NOTICE OF PUBLIC HEARING

Notice is hereby given that a public hearing will be held before the Yankton County Planning Commission, Yankton County, South Dakota, at 7:05 P.M. on the 13th day of August, 2024 at the Yankton County Government Center, Commissioners Chambers, 321 West Third St., Yankton, South Dakota.

Said hearing is to consider the following:

Applicant is requesting a Conditional Use Permit for a Large Wind Energy Conversion System per Article 5 Section 507 and Article 26 Section 2605. Applicant is requesting to place 37 Large Wind Towers in Agriculture Districts throughout Mayfield and Turkey Valley Townships in Yankton County. Said towers will be placed in Sections 1, 2, 3, 4, 9, 11, 13, 14, 22, 23, 24, 25, 27, and 28 of Township 96 North, Range 55 West of the 5th PM and Sections 6, 7, 17, 20, 28, 31, 32, and 33 of Township 96 North, Range 54 west of the 5th PM, Yankton County, South Dakota

The application may be reviewed at the Zoning Administrators office, Yankton County Government Center, 321 West Third St., Yankton, S.D. or online at the Yankton County Website.

Sincerely,
Swan Lake Wind, LLC
Petitioner

ANDERSON, MARK G (D)
28870 443 AVE
FREEMAN SD 57029

BROCKMUELLER FARMS LLP (D)
2108 EAST SLATEN CT
SIOUX FALLS SD 57103

BRUSS, MELISSA (D)
44933 298 ST
IRENE SD 57037

CAMERON HUTTERIAN BRETHERN INC
28971 447 AVE
VIBORG SD 57070

CONWAY, MATTHEW JOSEPH (D)
29176 444 AVE
VIBORG SD 57070

DAKOTA KIDS LLP (D)
5605 SOUTH GRAND PRAIRIE DR
SIOUX FALLS SD 57108

DELL, ANGELA K TRUST (D)
11366 SANDALWOOD DR
FRANKFORT IL 60423

EBBESEN, JOANN (D)
28627 SD HWY 19
HURLEY SD 57036

EBBESEN, LEE N (D)
28627 SD HWY 19
HURLEY SD 57036

ELIM CEMETERY ASSOCIATION (D)
% GERALD CHRISTOPHERSON
3701 EAST PEONY PL
SIOUX FALLS SD 57103

ENGEN, RICHARD L (D)
1046 GASKILL DR
AMES IA 50014

ENGEN, SHELDON E (LE) (D)
29240 442 AVE
IRENE SD 57037

HANSEN, ROGER (C)
3004 WEST BITTERROOT ST
SIOUX FALLS SD 57108

HARADA, VERNA BETH (D)
141 E MANFIELD ST
RIVERSIDE CA 92507

HARMONY RANCH TRUST (D)
43574 287 ST
MENNO SD 57045

HEALY, JOHN J FAMILY TRUST (D)
3012 S CORAL CT
SIOUX FALLS SD 57103

HOFER, ROGER J (D)
PO BOX 86
CENTERVILLE SD 57014

HUBER, BEVERLY J (LE) (D)
13588 FRONTIER LOOP
PIEDMONT SD 57769

HUBER, CHET ALLEN (D)
44334 304 ST
MISSION HILL SD 57046

HUBER, JARED R (C)
44325 292 ST
IRENE SD 57037

HUBER, JARED R (D)
44325 292 ST
IRENE SD 57037

HUBER, KEVIN R (D)
29286 444 AVE
IRENE SD 57037

HUBER, NEIL LIVING TRUST (D)
44315 291 ST
VIBORG SD 57070

HUBER, STUART H (D)
44254 292 ST
IRENE SD 57037

JENSEN, COREY R (AKA CORY R) (D)
44543 291 ST
VIBORG SD 57070

JENSEN, DAVID P (D)
PO BOX 452
VIBORG SD 57070

JENSEN, ERIKA A (D)
29247 447 AVE
IRENE SD 57037

JENSEN, KENNETH R (D)
29219 446 AVE
IRENE SD 57037

JENSEN, ROBERT EDWARD (D)
29219 446 AVE
IRENE SD 57037

KERNS, CONNIE S (D)
29226 444 AVE
IRENE SD 57037

KERNS-GRAMS, CONNIE (D)
29226 444 AVE
IRENE SD 57037

KESSLER, KENNETH F (D)
45551 291 ST
VIBORG SD 57070

KESSLER, MICHAEL TRUST (D)
% SUSAN CHRISTENSEN
45049 289 ST
VIBORG SD 57070

LARSEN, BARBARA L (D)
29230 448 AVE
IRENE SD 57037

LARSON HOMESTEAD LLC (D)
PO BOX 312
YANKTON SD 57078

LARSON, AMBER (D)
215 LINN ST
YANKTON SD 57078

LEE, BRENDA (D)
44619 291 ST
VIBORG SD 57070

LEE, ELAINE J (LE) (D)
28952 443 AVE
FREEMAN SD 57029

LEE, KIM (D)
44466 292 ST
IRENE SD 57037

LEFEBER, CYNTHIA A (D)
1623 VICTORIA ST
HARLAN IA 51537

MARQUARDT, RALPH (D)
PO BOX 1040
YANKTON SD 57078

MAYO, JOHN D (D)
307 NORTH STREET
VIBORG SD 57070

NICHOLS, JAMES T (D)
PO BOX 802852
SANTA CLARITA CA 91380

NIELSEN, CAROL S (D)
15103 REDWOOD ST
C/O LAURIE NEUMAYER
OMAHA NE 68138

OSWALD, ORDELL LIVING TRUST (D)
29033 444 AVE
VIBORG SD 57070

OSWALD, ORDELL LIVING TRUST (D)
603 EAST 20 ST
YANKTON SD 57078

PEDERSON, JOHN B (D)
28820 443 AVE
FREEMAN SD 57029

SAYLER, JEREMY (C)
29149 442 AVE
VIBORG SD 57070

SAYLER, JEREMY (D)
29149 442 AVE
VIBORG SD 57070

SAYLER, JEROME FMLY REV TRUST (D)
29039 443 AVE
VIBORG SD 57070

SCHROEDER, DAVID U (D)
29335 446 AVE
IRENE SD 57037

SCHWEITZER, ROBERT (D)
29105 444 AVE
VIBORG SD 57070

SD DEPT OF GAME FISH & PARKS (D)
523 EAST CAPITOL AVE
PIERRE SD 57501

SD DEPT OF TRANSPORTATION (D)
700 EAST BROADWAY AVE
PIERRE SD 57501

SIMONSEN, CLAYTON P (D)
44316 292 ST
IRENE SD 57037

SLETTEN, MARILYN REV TRUST (D)
29177 447 AVE
IRENE SD 57037

SLETTEN, RODNEY L (D)
29136 444 AVE
VIBORG SD 57070

SORENSEN, KELLY G (D)
29238 444 AVE
IRENE SD 57037

SVENDSEN, RANDY E REVOC TRUST (E)
1505 SUMMIT LN #303
YANKTON SD 57078

SWENSEN, ARTHUR J (D)
44526 294 ST
IRENE SD 57037

SYLLIAASEN, GARY R (LE) (D)
29345 445 AVE
IRENE SD 57037

TANCK, PAMELA A (D)
17050 CANVAS ST
CANYON COUNTRY CA 91387

WEK, ARDON J (D)
101 EAST 5 ST #3
FREEMAN SD 57029

WIEDMEIER GERING, CHERYLE MAE (D) WIEDMEIER, DARYLE LEE (D)
PO BOX 66 1203 MAPLE ST
FREEMAN SD 57029 YANKTON SD 57078

ANDERSEN, LANCE E (D)
27048 REVILO PL
SIOUX FALLS SD 57108

ANDERSON, MARK G (D)
28870 443 AVE
FREEMAN SD 57029

BRODERSON, KRISTI A (D)
511 CENTER ST
CENTERVILLE SD 57014

BRUSS, MELISSA (D)
44933 298 ST
IRENE SD 57037

CAMERON HUTTERIAN BRETHERN INC
28971 447 AVE
VIBORG SD 57070

DAKOTA KIDS LLP (D)
5605 SOUTH GRAND PRAIRIE DR
SIOUX FALLS SD 57108

E & R FARMS INC (D)
6200 PUEBLO VERDE NE
ALBUQUERQUE NM 87111

EIDE, CLINTON (D)
1555 HACKAMORE RD
HAMEL MN 55340

ELIM CEMETERY ASSOCIATION (D)
% GERALD CHRISTOPHERSON
3701 EAST PEONY PL
SIOUX FALLS SD 57103

ENGEN, RICHARD L (D)
1046 GASKILL DR
AMES IA 50014

ENGEN, SHELDON E (LE) (D)
29240 442 AVE
IRENE SD 57037

HAMPTON, DIANNA K (D)
12959 BUFFALO CIR
HOT SPRINGS SD 57747

HANSEN, ROGER (C)
3004 WEST BITTERROOT ST
SIOUX FALLS SD 57108

HARMONY RANCH TRUST (D)
43574 287 ST
MENNO SD 57045

HAUGER, JEAN M LIVING TRUST (D)
29575 444 AVE
IRENE SD 57037

HEALY, THOMAS G (C)
44219 294 ST
IRENE SD 57037

HEALY, THOMAS G (D)
44219 294 ST
IRENE SD 57037

HIGHLAND, COREY D (D)
29380 442 AVE
IRENE SD 57037

HLAVAC, CORY (D)
29349 444 AVE
IRENE SD 57037

HOLZWARTH, ED (D)
44375 293 ST
IRENE SD 57037

HUBER, BEVERLY J (LE) (D)
13588 FRONTIER LOOP
PIEDMONT SD 57769

HUBER, JARED R (C)
44325 292 ST
IRENE SD 57037

HUBER, JARED R (D)
44325 292 ST
IRENE SD 57037

HUBER, KEVIN R (D)
29286 444 AVE
IRENE SD 57037

HUBER, NEIL LIVING TRUST (D)
44315 291 ST
VIBORG SD 57070

HUBER, STUART H (D)
44254 292 ST
IRENE SD 57037

KESSLER, MICHAEL TRUST (D)
% SUSAN CHRISTENSEN
45049 289 ST
VIBORG SD 57070

LARSON HOMESTEAD LLC (D)
PO BOX 312
YANKTON SD 57078

LARSON, AMBER (D)
215 LINN ST
YANKTON SD 57078

LEFEBER, CYNTHIA A (D)
1623 VICTORIA ST
HARLAN IA 51537

MADSEN, LEE ROY (D)
223 STEPHENSON ST
SHREVEPORT LA 71104

NELSEN FAMILY LAND LLLP (D)
29083 452 AVE
VIBORG SD 57070

OSWALD, ORDELL LIVING TRUST (D)
29033 444 AVE
VIBORG SD 57070

OSWALD, ORDELL LIVING TRUST (D)
603 EAST 20 ST
YANKTON SD 57078

PEDERSON, JOHN B (D)
28820 443 AVE
FREEMAN SD 57029

RICHARD, BYRON (D)
29371 442 AVE
IRENE SD 57037

SAYLER, JEREMY (C)
29149 442 AVE
VIBORG SD 57070

SAYLER, JEREMY (D)
29149 442 AVE
VIBORG SD 57070

SAYLER, JEROME FMLY REV TRUST (D)
29039 443 AVE
VIBORG SD 57070

SD DEPT OF GAME FISH & PARKS (D)
523 EAST CAPITOL AVE
PIERRE SD 57501

SIMONSEN, CLAYTON P (D)
44316 292 ST
IRENE SD 57037

SMIT, KATIE L (D)
45459 276 ST
PARKER SD 57053

WEK, ARDON J (D)
101 EAST 5 ST #3
FREEMAN SD 57029

YOUNG, DONNA M (D)
1908 E TRACY LN
SIOUX FALLS SD 57103

BROCKMUELLER FARMS LLP (D)
2108 EAST SLATEN CT
SIOUX FALLS SD 57103

EBBESEN, JOANN (D)
28627 SD HWY 19
HURLEY SD 57036

HANSEN, ROGER (C)
3004 WEST BITTERROOT ST
SIOUX FALLS SD 57108

HARADA, VERNA BETH (D)
141 E MANFIELD ST
RIVERSIDE CA 92507

HAUGER, JEAN M LIVING TRUST (D)
29575 444 AVE
IRENE SD 57037

HUBER, CHET ALLEN (D)
44334 304 ST
MISSION HILL SD 57046

HUBER, KEVIN R (D)
29286 444 AVE
IRENE SD 57037

JENSEN, DAVID P (D)
PO BOX 452
VIBORG SD 57070

KERNS, CONNIE S (D)
29226 444 AVE
IRENE SD 57037

KERNS-GRAMS, CONNIE (D)
29226 444 AVE
IRENE SD 57037

OSWALD, ORDELL LIVING TRUST (D)
29033 444 AVE
VIBORG SD 57070

PEDERSON, JOHN B (D)
28820 443 AVE
FREEMAN SD 57029

SAYLER, JEROME FMLY REV TRUST (D); SORENSEN, KELLY G (D)
29039 443 AVE
VIBORG SD 57070

29238 444 AVE
IRENE SD 57037

ANDERSEN, LANCE E (D)
27048 REVILO PL
SIOUX FALLS SD 57108

BROCKMUELLER FAMILY LAND TRUST
29541 448 AVE
IRENE SD 57037

BROCKMUELLER FARMS LLP (D)
2108 EAST SLATEN CT
SIOUX FALLS SD 57103

BROCKMUELLER, VICKIE L (LE) (D)
44469 294 ST
IRENE SD 57037

BRODERSON, KRISTI A (D)
511 CENTER ST
CENTERVILLE SD 57014

BRUSS, MELISSA (D)
44933 298 ST
IRENE SD 57037

CUTTS, ROBERT J (D)
44681 309 ST
MISSION HILL SD 57046

E & R FARMS INC (D)
6200 PUEBLO VERDE NE
ALBUQUERQUE NM 87111

EBBESEN, JOANN (D)
28627 SD HWY 19
HURLEY SD 57036

EIDE, CLINTON (D)
1555 HACKAMORE RD
HAMEL MN 55340

ENGEN, SHELDON E (LE) (D)
29240 442 AVE
IRENE SD 57037

FARMERS NATIONAL COMPANY (M)
PO BOX 542016
OMAHA NE 68154

GOODRICH, SANDRA A (D)
44636 294 ST
IRENE SD 57037

HANSEN, ROGER (C)
3004 WEST BITTERROOT ST
SIOUX FALLS SD 57108

HANSEN, ROGER FAMILY REV TRUST (I)
3004 WEST BITTERROOT ST
SIOUX FALLS SD 57108

HARADA, VERNA BETH (D)
141 E MANFIELD ST
RIVERSIDE CA 92507

HARR, GERALD LTD PARTNERSHIP (D)
3920 SOUTH RIVER BLUFF RD
SIOUX FALLS SD 57110

HAUGER, JAMES L (D)
29447 444 AVE
IRENE SD 57037

HAUGER, JEAN M LIVING TRUST (D)
29575 444 AVE
IRENE SD 57037

HAUGER, MARIS A LIV TRUST (D)
3209 W BITTERROOT ST
SIOUX FALLS SD 57108

HEALY, CHARLENE (D)
29621 441 AVE
IRENE SD 57037

HEALY, HUGH F (LE) (D)
29471 445 AVE
IRENE SD 57037

HEALY, JOHN J FAMILY TRUST (D)
3012 S CORAL CT
SIOUX FALLS SD 57103

HEALY, THOMAS G (C)
44219 294 ST
IRENE SD 57037

HLAVAC, CORY (D)
29349 444 AVE
IRENE SD 57037

HOLZWARTH, ED (D)
44375 293 ST
IRENE SD 57037

HUBER, KEVIN R (D)
29286 444 AVE
IRENE SD 57037

HUBER, STUART H (D)
44254 292 ST
IRENE SD 57037

JENSEN, KENNETH R (D)
29219 446 AVE
IRENE SD 57037

KERNS, CONNIE S (D)
29226 444 AVE
IRENE SD 57037

KERNS-GRAMS, CONNIE (D)
29226 444 AVE
IRENE SD 57037

KUCHTA, KENNETH L (D)
3501 DEER BLVD
YANKTON SD 57078

MADSEN, LEE ROY (D)
223 STEPHENSON ST
SHREVEPORT LA 71104

MARQUARDT FAMILY LTD PRTNRSHIP (D)
PO BOX 1040
YANKTON SD 57078

MARQUARDT, RALPH (D)
PO BOX 1040
YANKTON SD 57078

NELSEN FAMILY LAND LLLP (D)
29083 452 AVE
VIBORG SD 57070

NIELSEN, LARRY L (D)
27247 447 AVE
IRENE SD 57037

OLSEN, CHARLES D (LE) (D)
108 S NORA ST
VIBORG SD 57070

PEDERSON, CRAIG W (D)
716 N MENLO AVE
SIOUX FALLS SD 57104

PEDERSON, JOHN B (D)
28820 443 AVE
FREEMAN SD 57029

PREHEIM, LOIS ELAINE NELSON (D)
%1ST DAKOTA NATL BANK TRST DPT
PO BOX 156
YANKTON SD 57078

RUDD, TIMOTHY R TRUST (D)
44629 294 ST
IRENE SD 57037

SCHROEDER, DAVID U (D)
29335 446 AVE
IRENE SD 57037

SD DEPT OF GAME FISH & PARKS (D)
523 EAST CAPITOL AVE
PIERRE SD 57501

SD DEPT OF TRANSPORTATION (D)
700 EAST BROADWAY AVE
PIERRE SD 57501

SORENSEN, KELLY G (D)
29238 444 AVE
IRENE SD 57037

STORGAARD, JIMMY C (D)
307 MULLIGAN DR
YANKTON SD 57078

STORGAARD, SCOTT (C)
14548 ROSEWOOD RD NE
PRIOR LAKE MN 55772

STORGAARD, SCOTT J (D)
14548 ROSEWOOD RD NE
PRIOR LAKE MN 55372

SWENSEN, ARTHUR J (D)
44526 294 ST
IRENE SD 57037

SWENSEN, SANDRA K (D)
45032 295 ST
IRENE SD 57037

SWENSON, ARTHUR J (D)
44526 294 ST
IRENE SD 57037

SYLLIAASEN, GARY R (LE) (D)
29345 445 AVE
IRENE SD 57037

WALSH FAMILY FARM LLC (D)
201 PARK AVE
ALCESTER SD 57001

ANDERSEN, LANCE E (D)
27048 REVILO PL
SIOUX FALLS SD 57108

B H & G M LLC (D)
6009 EAST POWDER HOUSE CIR
SIOUX FALLS SD 57110

BROCKMUELLER FAMILY LAND TRUST
29541 448 AVE
IRENE SD 57037

BROCKMUELLER FARMS LLP (D)
2108 EAST SLATEN CT
SIOUX FALLS SD 57103

BROCKMUELLER, VICKIE L (LE) (D)
44469 294 ST
IRENE SD 57037

BRODERSON, KRISTI A (D)
511 CENTER ST
CENTERVILLE SD 57014

CHRISTOPHER, DARLENE M (LE) (D)
PO BOX 456
HUMPHREY NE 68642

CUTTS, ROBERT J (D)
44681 309 ST
MISSION HILL SD 57046

DAKOTA CO-OP TELE CO (D)
PO BOX 66
IRENE SD 57037

DANGEL, DANIEL A (LE) (D)
29474 444 AVE
IRENE SD 57037

DANGEL, DANIEL R (D)
44402 295 ST
IRENE SD 57037

DT & R FARM LLC (D)
44033 294 ST
IRENE SD 57037

E & R FARMS INC (D)
6200 PUEBLO VERDE NE
ALBUQUERQUE NM 87111

EIDE, CLINTON (D)
1555 HACKAMORE RD
HAMEL MN 55340

ENGEN, SHELDON E (LE) (D)
29240 442 AVE
IRENE SD 57037

FARMERS NATIONAL COMPANY (M)
PO BOX 542016
OMAHA NE 68154

GOODRICH, SANDRA A (D)
44636 294 ST
IRENE SD 57037

HAMPTON, DIANNA K (D)
12959 BUFFALO CIR
HOT SPRINGS SD 57747

HANSEN, ROGER (C)
3004 WEST BITTERROOT ST
SIOUX FALLS SD 57108

HANSEN, ROGER FAMILY REV TRUST (I)
3004 WEST BITTERROOT ST
SIOUX FALLS SD 57108

HARR, GERALD LTD PARTNERSHIP (D)
3920 SOUTH RIVER BLUFF RD
SIOUX FALLS SD 57110

HAUGER, JAMES L & (D)
29447 444 AVE
IRENE SD 57037

HAUGER, JAMES L (D)
29447 444 AVE
IRENE SD 57037

HAUGER, LYLE C LIVING TRUST (D)
29575 444 AVE
IRENE SD 57037

HAUGER, MARIS A LIV TRUST (D)
3209 W BITTERROOT ST
SIOUX FALLS SD 57108

HAUGER, ROBERT S (D)
29543 444 AVE
IRENE SD 57037

HAUGER, RYAN JAMES (D)
29483 444 AVE
IRENE SD 57037

HAUGER, STEVEN (LE) (D)
29526 444 AVE
IRENE SD 57037

HAUGER, STEVEN R (LE) (D)
29526 444 AVE
IRENE SD 57037

HEALY, BARBARA J (D)
29546 445 AVE
IRENE SD 57037

HEALY, CHARLENE (D)
29621 441 AVE
IRENE SD 57037

HEALY, DAVID J (D)
30848 444 AVE
MISSION HILL SD 57046

HEALY, HUGH F (LE) (D)
29471 445 AVE
IRENE SD 57037

HEALY, JOHN J FAMILY TRUST (D)
3012 S CORAL CT
SIOUX FALLS SD 57103

HEALY, KEVIN (D)
29621 441 AVE
IRENE SD 57037

HEALY, MICHAEL T TRUST (D)
1811 CEDAR ST
YANKTON SD 57078

HEALY, THOMAS G (C)
44219 294 ST
IRENE SD 57037

HEALY, THOMAS G (D)
44219 294 ST
IRENE SD 57037

HIGHLAND, COREY D (D)
29380 442 AVE
IRENE SD 57037

KRIBELL, LAURA ABBOTT (D)
PO BOX 247
IRENE SD 57037

KRIBELL, PATRICK J (D)
44234 295 ST
IRENE SD 57037

KUCHTA, KENNETH L (D)
3501 DEER BLVD
YANKTON SD 57078

LARSEN, JAMES W (D)
3616 SW JIM RIVER RD
YANKTON SD 57078

MADSEN, LEE ROY (D)
223 STEPHENSON ST
SHREVEPORT LA 71104

MARQUARDT FAMILY LTD PRTNRSHIP (
PO BOX 1040
YANKTON SD 57078

MERCHEN, JUDY C (D)
29507 445 AVE
IRENE SD 57037

MURPHY, MARK A (D)
44570 296 ST
IRENE SD 57037

NIELSEN, CAROL S (D)
15103 REDWOOD ST
C/O LAURIE NEUMAYER
OMAHA NE 68138

OLSEN, CHARLES D (LE) (D)
108 S NORA ST
VIBORG SD 57070

PEDERSON, CRAIG W (D)
716 N MENLO AVE
SIOUX FALLS SD 57104

PREHEIM, LOIS ELAINE NELSON (D)
%1ST DAKOTA NATL BANK TRST DPT
PO BOX 156
YANKTON SD 57078

RL & KJ FARM, LTD (D)
44076 273 ST
MARION SD 57043

RUDD, TIMOTHY R TRUST (D)
44629 294 ST
IRENE SD 57037

SD DEPT OF TRANSPORTATION (D)
700 EAST BROADWAY AVE
PIERRE SD 57501

STORGAARD, JIMMY C (D)
307 MULLIGAN DR
YANKTON SD 57078

STORGAARD, SCOTT (C)
14548 ROSEWOOD RD NE
PRIOR LAKE MN 55772

STORGAARD, SCOTT J (D)
14548 ROSEWOOD RD NE
PRIOR LAKE MN 55372

STRUNK, JON REVOCABLE TRUST (D)
135 3RD ST #7
SAN RAFAEL CA 94901

SWENSEN, ARTHUR J (D)
44526 294 ST
IRENE SD 57037

SWENSEN, YVONNE K (D)
44670 296 ST
IRENE SD 57037

SWENSON, ARTHUR J (D)
44526 294 ST
IRENE SD 57037

B H & G M LLC (D)
6009 EAST POWDER HOUSE CIR
SIOUX FALLS SD 57110

BAKKE, WALLACE S (D)
44650 SD HWY 46
IRENE SD 57037

BROCKMUELLER FAMILY LAND TRUST
29541 448 AVE
IRENE SD 57037

BROCKMUELLER FARMS LLP (D)
2108 EAST SLATEN CT
SIOUX FALLS SD 57103

BROCKMUELLER, JOHN D TRUST (D)
44619 295 ST
IRENE SD 57037

BRODERSON, KRISTI A (D)
511 CENTER ST
CENTERVILLE SD 57014

CUTTS FAMILY PROTECTION TRUST (D)
44681 309 ST
MISSION HILL SD 57046

CUTTS, ROBERT J (D)
44681 309 ST
MISSION HILL SD 57046

DANGEL, DANIEL A (LE) (D)
29474 444 AVE
IRENE SD 57037

DANGEL, DANIEL R (D)
44402 295 ST
IRENE SD 57037

DSS EQUIPMENT & PROPERTY LLC (C)
29541 448 AVE
IRENE SD 57037

FARMERS NATIONAL COMPANY (M)
PO BOX 542016
OMAHA NE 68154

FIVE STAR COTTAGES LLC (D)
620 COLONIAL CT
VERMILLION SD 57069

FYSTRO, RONNIE K TRUST (D)
29728 445 AVE
IRENE SD 57037

GORDON, CHAD REVOCABLE TRUST (L
2500 VALLEY RD
YANKTON SD 57078

HANSEN, ROGER FAMILY REV TRUST (I
3004 WEST BITTERROOT ST
SIOUX FALLS SD 57108

HARR, GERALD LTD PARTNERSHIP (D)
3920 SOUTH RIVER BLUFF RD
SIOUX FALLS SD 57110

HAUGER, MARIS A LIV TRUST (D)
3209 W BITTERROOT ST
SIOUX FALLS SD 57108

HAUGER, RICHARD TRUST (D)
3209 W BITTERROOT ST
SIOUX FALLS SD 57108

HAUGER, STEVEN (LE) (D)
29526 444 AVE
IRENE SD 57037

HAUGER, STEVEN R (LE) (D)
29526 444 AVE
IRENE SD 57037

HEALY, BARBARA J (D)
29546 445 AVE
IRENE SD 57037

HEALY, HUGH F (LE) (D)
29471 445 AVE
IRENE SD 57037

HEALY, JOHN J FAMILY TRUST (D)
3012 S CORAL CT
SIOUX FALLS SD 57103

HEALY, KEVIN (D)
29621 441 AVE
IRENE SD 57037

HEALY, MICHAEL T TRUST (D)
1811 CEDAR ST
YANKTON SD 57078

HEALY, THOMAS G (D)
44219 294 ST
IRENE SD 57037

HEIRIGS, BRUCE G (D)
44627 298 ST
IRENE SD 57037

HOFMEISTER, KENNETH (LE) (D)
PO BOX 92
PARKER SD 57053

JANKLOW, FREDRIC (D)
PO BOX 211
IRENE SD 57037

LAMMERS, DANIEL J REV TRUST (D)
1411 WHITING DR
YANKTON SD 57078

LANGE, TYLER (D)
44677 SD HWY 46
IRENE SD 57037

MADSEN, LEE ROY (D)
223 STEPHENSON ST
SHREVEPORT LA 71104

MARQUARDT, RALPH (D)
PO BOX 1040
YANKTON SD 57078

MCDONALD, DARRELL J (D)
44327 296 ST
IRENE SD 57037

MERCHEN, JUDY C (D)
29507 445 AVE
IRENE SD 57037

MULHERIN, CONNOR (D)
44726 SD HWY 46
IRENE SD 57037

MULLER, MARGARET A (D)
1201 WEST 16 ST
YANKTON SD 57078

MURPHY, MARK A (D)
44570 296 ST
IRENE SD 57037

NELSON, RORY (D)
201 EAST LINCOLN AVE
SALEM SD 57058

NELSON, WARREN (D)
28717 459 AVE
VIBORG SD 57070

POSPISHIL, DANIEL L (D)
PO BOX 221
VOLIN SD 57072

POSPISHIL, FAUNEIL J (D)
44636 298 ST
IRENE SD 57037

PREHEIM, LOIS ELAINE NELSON (D)
%1ST DAKOTA NATL BANK TRST DPT
PO BOX 156
YANKTON SD 57078

RL & KJ FARM, LTD (D)
44076 273 ST
MARION SD 57043

RUDD, TIMOTHY R TRUST (D)
44629 294 ST
IRENE SD 57037

SD DEPT OF TRANSPORTATION (D)
700 EAST BROADWAY AVE
PIERRE SD 57501

SD DEPT OF TRANSPORTATION (D)
700 EAST BROADWAY AVE
PIERRE SD 57501

SEES, JOAN R (D)
45065 SD HWY 46
IRENE SD 57037

SHEFFIELD, STEPHANIE J (D)
6871 SARATOGA ESTATES DR
EL DORADO HILLS CA 95762

STEFFEN, LYLE REVOCABLE TRUST (D)
PO BOX 135
NEMO SD 57759

SWENSEN, YVONNE K (D)
44670 296 ST
IRENE SD 57037

SWENSON, ARTHUR J (D)
44526 294 ST
IRENE SD 57037

VAN WYHE, CRYSTAL J LIV TRUST (D)
1301 S ELMWOOD AVE
SIOUX FALLS SD 57105

YOUNG, DAVID A (D)
22503 LAMBERT AVE
PACIFIC JUNCTION IA 51561

ACKERMAN RENTALS LLC (D)
209 N MAIN ST
VIBORG SD 57070

ANDERSON, ROY G IRREV TRUST (D)
809 EAST 18 ST
YANKTON SD 57078

BROCKMUELLER FARMS LLP (D)
2108 EAST SLATEN CT
SIOUX FALLS SD 57103

BROCKMUELLER, VICKIE L (LE) (D)
44469 294 ST
IRENE SD 57037

BUCHANAN, RUSSELL D (D)
43935 295 ST
IRENE SD 57037

CHRISTOPHER, DARLENE M (LE) (D)
PO BOX 456
HUMPHREY NE 68642

CUTTS FAMILY PROTECTION TRUST (D)
44681 309 ST
MISSION HILL SD 57046

DAKOTA CO-OP TELE CO (D)
PO BOX 66
IRENE SD 57037

DANGEL, DANIEL A (LE) (D)
29474 444 AVE
IRENE SD 57037

DANGEL, DANIEL R (D)
44402 295 ST
IRENE SD 57037

DT & R FARM LLC (D)
44033 294 ST
IRENE SD 57037

E & R FARMS INC (D)
6200 PUEBLO VERDE NE
ALBUQUERQUE NM 87111

FUHRER, DARREN L (D)
29738 443 AVE
IRENE SD 57037

HAUGER, JAMES L & (D)
29447 444 AVE
IRENE SD 57037

HAUGER, JAMES L (D)
29447 444 AVE
IRENE SD 57037

HAUGER, JEAN M LIVING TRUST (D)
29575 444 AVE
IRENE SD 57037

HAUGER, LYLE C LIVING TRUST (D)
29575 444 AVE
IRENE SD 57037

HAUGER, ROBERT S (D)
29543 444 AVE
IRENE SD 57037

HAUGER, RYAN JAMES (D)
29483 444 AVE
IRENE SD 57037

HAUGER, STEVEN (LE) (D)
29526 444 AVE
IRENE SD 57037

HAUGER, STEVEN R (LE) (D)
29526 444 AVE
IRENE SD 57037

HEALY, DAVID (D)
30848 444 AVE
MISSION HILL SD 57046

HEALY, DAVID J (D)
30848 444 AVE
MISSION HILL SD 57046

HEALY, HUGH F (LE) (D)
29471 445 AVE
IRENE SD 57037

HEALY, JOHN J FAMILY TRUST (D)
3012 S CORAL CT
SIOUX FALLS SD 57103

HEALY, LUCILLE M (D)
%KLIMISCH, MARGARET M
44008 SD HWY 46
IRENE SD 57037

HEALY, MICHAEL T TRUST (D)
1811 CEDAR ST
YANKTON SD 57078

HEALY, SIMON (D)
29495 441 AVE
IRENE SD 57037

HEALY, THOMAS G (D)
44219 294 ST
IRENE SD 57037

HUBER, STUART (D)
44254 292 ST
IRENE SD 57037

JAMESVILLE HUTTERIAN BRETHERN (C
29568 436 AVE
UTICA SD 57067

JONES, J FAMILY PRTCTN TRUST (D)
29525 442 AVE
IRENE SD 57037

KRIBELL, LAURA ABBOTT (D)
PO BOX 247
IRENE SD 57037

KRIBELL, PATRICK J (D)
44234 295 ST
IRENE SD 57037

LARSEN, JAMES W (D)
3616 SW JIM RIVER RD
YANKTON SD 57078

LEBER, DANIEL (C)
44398 SD HWY 46
IRENE SD 57037

LUCAS FAMILY INVESTMENTS LLC (D)
29526 441 AVE
IRENE SD 57037

MCDONALD, DARRELL J (D)
29602 443 AVE
IRENE SD 57037

MCDONALD, DARRELL J (D)
44327 296 ST
IRENE SD 57037

MCDONALD, JERROLD J REV TRUST (D)
29645 444 AVE
IRENE SD 57037

MERCHEN, JUDY C (D)
29507 445 AVE
IRENE SD 57037

MILLER, RYAN ELMER LEROY (D)
44218 296 ST
IRENE SD 57037

MORMAN, DEAN R (D)
44742 302 ST
VOLIN SD 57072

MULLER, MARGARET A (D)
1201 WEST 16 ST
YANKTON SD 57078

NELSON, TIMOTHY C (D)
44414 SD HWY 46
IRENE SD 57037

NIELSEN, CAROL S (D)
15103 REDWOOD ST
C/O LAURIE NEUMAYER
OMAHA NE 68138

SCHMIDT, JENNIFER L (D)
410 MCCABE ST
MITCHELL SD 57301

SCHMIDT, ROBERT D (LE) (D)
29476 441 AVE
IRENE SD 57037

SD DEPT OF TRANSPORTATION (D)
700 EAST BROADWAY AVE
PIERRE SD 57501

SEES, PAUL A (D)
29763 US HWY 81
IRENE SD 57037

ST COLUMBA CHURCH, MAYFIELD (D)
29605 444 AVE
IRENE SD 57037

STRUNK, JON REVOCABLE TRUST (D)
135 3RD ST #7
SAN RAFAEL CA 94901

BAKKE, CLAIR TRUST (THE) (D)
43988 SD HWY 46
IRENE SD 57037

BROCKMUELLER FARMS LLP (D)
2108 EAST SLATEN CT
SIOUX FALLS SD 57103

CAMERON HUTTERIAN BRETHREN INC
28971 447 AVE
VIBORG SD 57070

DELL, ANGELA K TRUST (D)
11366 SANDALWOOD DR
FRANKFORT IL 60423

ELI, DEAN (D)
29487 448 AVE
IRENE SD 57037

HANSEN, ROGER FAMILY REV TRUST (I
3004 WEST BITTERROOT ST
SIOUX FALLS SD 57108

HEALY, JOHN J FAMILY TRUST (D)
3012 S CORAL CT
SIOUX FALLS SD 57103

JENSEN, COREY R (AKA CORY R) (D)
44543 291 ST
VIBORG SD 57070

JENSEN, ERIKA A (D)
29247 447 AVE
IRENE SD 57037

JENSEN, KENNETH R (D)
29219 446 AVE
IRENE SD 57037

JENSEN, ROBERT EDWARD (D)
29219 446 AVE
IRENE SD 57037

LARSEN, BARBARA L (D)
29230 448 AVE
IRENE SD 57037

LARSEN, BARBARA L (LE) (D)
29230 448 AVE
IRENE SD 57037

LEE, BRENDA (D)
44619 291 ST
VIBORG SD 57070

LEE, ELAINE J (LE) (D)
28952 443 AVE
FREEMAN SD 57029

MARQUARDT FAMILY LTD PRTRNSHIP (I
PO BOX 1040
YANKTON SD 57078

MARQUARDT, RALPH (D)
PO BOX 1040
YANKTON SD 57078

NICHOLS, JAMES T (D)
PO BOX 802852
SANTA CLARITA CA 91380

NIELSEN, LARRY L (D)
27247 447 AVE
IRENE SD 57037

NORSK EVANGELICAL LUTHERAN (D)
C/O CRAIG ALLEN HANSEN
44922 292ND ST
IRENE SD 57037

OLSEN, CHARLES D (LE) (D)
108 S NORA ST
VIBORG SD 57070

PETERSON, DANICA (D)
44803 291 ST
VIBORG SD 57070

SAYLER, JEREMY (D)
29149 442 AVE
VIBORG SD 57070

SCHAEFFER, BRYAN (D)
3343 55 ST TRL
CENTER POINT IA 52213

SCHROEDER, DAVID U (D)
29335 446 AVE
IRENE SD 57037

SD DEPT OF TRANSPORTATION (D)
700 EAST BROADWAY AVE
PIERRE SD 57501

SLETTEN, MARILYN REV TRUST (D)
29177 447 AVE
IRENE SD 57037

STORGAARD, SCOTT J (D)
14548 ROSEWOOD RD NE
PRIOR LAKE MN 55372

SVENDSEN, RANDY E REVOC TRUST (I
1505 SUMMIT LN #303
YANKTON SD 57078

SWENSEN, ARTHUR J (D)
44526 294 ST
IRENE SD 57037

SWENSEN, SANDRA K (D)
45032 295 ST
IRENE SD 57037

SYLLIAASEN, GARY R (LE) (D)
29345 445 AVE
IRENE SD 57037

TANCK, PAMELA A (D)
17050 CANVAS ST
CANYON COUNTRY CA 91387

WALSH FAMILY FARM LLC (D)
201 PARK AVE
ALCESTER SD 57001

WIESELER, ALLAN F (D)
707 EAST 21 ST
YANKTON SD 57078

ANDERSON, GILLIAN K (D)
29547 449 AVE
IRENE SD 57037

AUSTIN, LISA (D)
701 CENTER ST
CENTERVILLE SD 57014

BAKKE, CLAIR TRUST (THE) (D)
43988 SD HWY 46
IRENE SD 57037

BLJ-KDJ LLC (D)
45259 290 ST
VIBORG SD 57070

BROCKMUELLER FAMILY LAND TRUST
29541 448 AVE
IRENE SD 57037

BROCKMUELLER, JARED (C)
29541 448 AVE
IRENE SD 57037

BROCKMUELLER, JARED (D)
29541 448 AVE
IRENE SD 57037

BROCKMUELLER, VICKIE L (LE) (D)
44469 294 ST
IRENE SD 57037

BRODERSON, KRISTI A (D)
511 CENTER ST
CENTERVILLE SD 57014

DELL, ANGELA K TRUST (D)
11366 SANDALWOOD DR
FRANKFORT IL 60423

ELI, DEAN (D)
29487 448 AVE
IRENE SD 57037

FARMERS NATIONAL COMPANY (M)
PO BOX 542016
OMAHA NE 68154

GOODRICH, SANDRA A (D)
44636 294 ST
IRENE SD 57037

GORDON, CHAD REVOCABLE TRUST (L
2500 VALLEY RD
YANKTON SD 57078

HALVORSON, NANCY (LE) (D)
PO BOX 156
YANKTON SD 57078

HANSEN, ROGER FAMILY REV TRUST (I
3004 WEST BITTERROOT ST
SIOUX FALLS SD 57108

HARR, GERALD LTD PARTNERSHIP (D)
3920 SOUTH RIVER BLUFF RD
SIOUX FALLS SD 57110

HAUGER, MARIS A LIV TRUST (D)
3209 W BITTERROOT ST
SIOUX FALLS SD 57108

HEALY, CHARLENE (D)
29621 441 AVE
IRENE SD 57037

HEALY, JOHN J FAMILY TRUST (D)
3012 S CORAL CT
SIOUX FALLS SD 57103

HHH FARM LLC (D)
PO BOX 406
IRENE SD 57037

JENSEN, ERIKA A (D)
29247 447 AVE
IRENE SD 57037

JENSEN, KENNETH R (D)
29219 446 AVE
IRENE SD 57037

JENSEN, ROBERT EDWARD (D)
29219 446 AVE
IRENE SD 57037

KING, KATHY K (D)
29417 448 AVE
IRENE SD 57037

LARSEN, BARBARA L (LE) (D)
29230 448 AVE
IRENE SD 57037

LARSEN, LYLE L (D)
29232 448 AVE
IRENE SD 57037

MADSEN, LEE ROY (D)
223 STEPHENSON ST
SHREVEPORT LA 71104

MARQUARDT FAMILY LTD PRTNRSHIP (L
PO BOX 1040
YANKTON SD 57078

MARQUARDT, RALPH (D)
PO BOX 1040
YANKTON SD 57078

MARQUARDT, RALPH J (D)
PO BOX 1040
YANKTON SD 57078

MULLER, MARGARET A (D)
1201 WEST 16 ST
YANKTON SD 57078

NIELSEN, LARRY L (D)
27247 447 AVE
IRENE SD 57037

NUTLEY, MICHAEL (D)
29571 448 AVE
IRENE SD 57037

OLSEN, CHARLES D (LE) (D)
108 S NORA ST
VIBORG SD 57070

PREHEIM, LOIS ELAINE NELSON (D)
%1ST DAKOTA NATL BANK TRST DPT
PO BOX 156
YANKTON SD 57078

R & R LEGACY LLC (D)
29550 449 AVE
IRENE SD 57037

RBJ FARMS LLP (C)
29015 452 AVE
VIBORG SD 57070

RICHELIEU, ALAN L (D)
44743 295 ST
IRENE SD 57037

RUDD, JUSTIN (D)
44888 294 ST
IRENE SD 57037

RUDD, TIMOTHY R TRUST (D)
44629 294 ST
IRENE SD 57037

SATHE, DANIEL (D)
44858 293 ST
IRENE SD 57037

SCHROEDER, DAVID U (D)
29335 446 AVE
IRENE SD 57037

SD DEPT OF TRANSPORTATION (D)
700 EAST BROADWAY AVE
PIERRE SD 57501

SKOGEN LAND TRUST (D)
213 E TURNER ST
IRENE SD 57037

SLETTEN, MARILYN REV TRUST (D)
29177 447 AVE
IRENE SD 57037

SORENSEN, SCOTT (D)
44855 293 ST
IRENE SD 57037

STEFFEN, LYLE REVOCABLE TRUST (D)
PO BOX 135
NEMO SD 57759

STORGAARD, SCOTT J (D)
14548 ROSEWOOD RD NE
PRIOR LAKE MN 55372

SVENDSEN, RANDY E REVOC TRUST (D)
1505 SUMMIT LN #303
YANKTON SD 57078

SWENSEN, ARTHUR J (D)
44526 294 ST
IRENE SD 57037

SWENSEN, SANDRA K (D)
45032 295 ST
IRENE SD 57037

VAN BEEK, TRAVIS J (D)
29245 451 AVE
VIBORG SD 57070

WALSH FAMILY FARM LLC (D)
201 PARK AVE
ALCESTER SD 57001

WIESELER, ALLAN F (D)
707 EAST 21 ST
YANKTON SD 57078

AKLAND, DAVID (D)
100 MARK ST
VIBORG SD 57070

ANDERSON, GILLIAN K (D)
29547 449 AVE
IRENE SD 57037

ANDERSON, STEVEN B LIVING TRST (D)
3400 S PENNANT PL
SIOUX FALLS SD 57110

AUSTIN, LISA (D)
701 CENTER ST
CENTERVILLE SD 57014

BARTLING, FREDRICK J (D)
29635 450 AVE
IRENE SD 57037

BAUMBERGER, JULIE A (D)
2409 S THEODORE AVE
SIOUX FALLS SD 57106

BLJ-KDJ LLC (D)
45259 290 ST
VIBORG SD 57070

BROCKMUELLER FAMILY LAND TRUST
29541 448 AVE
IRENE SD 57037

BROCKMUELLER, JARED (C)
29541 448 AVE
IRENE SD 57037

BROCKMUELLER, JARED (D)
29541 448 AVE
IRENE SD 57037

BROCKMUELLER, VICKIE L (LE) (D)
44469 294 ST
IRENE SD 57037

BUCKMILLER, JANET (D)
44947 296 ST
IRENE SD 57037

COLLIER, GERTRUD REV TRUST (D)
PO BOX 123
IRENE SD 57037

ELI, DEAN (D)
29487 448 AVE
IRENE SD 57037

FEIGE LIVING TRUST (D)
2813 CROWN JEWEL CT
SPEARFISH SD 57783

GORDON, CHAD REVOCABLE TRUST (C)
2500 VALLEY RD
YANKTON SD 57078

GUNDERSON, JAMES REV TRUST (D)
30833 444 AVE
MISSION HILL SD 57046

HAUGER, JEAN M LIVING TRUST (D)
29575 444 AVE
IRENE SD 57037

HHH FARM LLC (D)
PO BOX 406
IRENE SD 57037

JENSEN, FLORENCE A (LE) (D)
508 WALNUT ST
CHEROKEE IA 51012

KING, KATHY K (D)
29417 448 AVE
IRENE SD 57037

MARQUARDT FAMILY LTD PRTNRSHIP (C)
PO BOX 1040
YANKTON SD 57078

MARQUARDT, RALPH (D)
PO BOX 1040
YANKTON SD 57078

MARQUARDT, RALPH J (D)
PO BOX 1040
YANKTON SD 57078

MIKKELSON, WALTER C (D)
4608 NW 29 ST
OKLAHOMA CITY OK 73127

MULLER, MARGARET A (D)
1201 WEST 16 ST
YANKTON SD 57078

MYRVIK, MORGAN M (D)
29415 449 AVE
IRENE SD 57037

NELSON, DAVIE E (LE) (D)
44724 296 ST
IRENE SD 57037

NUTLEY, MICHAEL (D)
29571 448 AVE
IRENE SD 57037

OLSON, MARJORIE M (D)
29584 450 AVE
IRENE SD 57037

RBJ FARMS LLP (C)
29015 452 AVE
VIBORG SD 57070

RICHELIEU, ALAN L (D)
44743 295 ST
IRENE SD 57037

RUDD, TIMOTHY R TRUST (D)
44629 294 ST
IRENE SD 57037

RYKEN, MARK L (D)
44951 SD HWY 46
IRENE SD 57037

SCHMIDT, SCOTT M (D)
29474 449 AVE
IRENE SD 57037

SKOGEN LAND TRUST (D)
213 E TURNER ST
IRENE SD 57037

STORGAARD, SCOTT J (D)
14548 ROSEWOOD RD NE
PRIOR LAKE MN 55372

SVENDSEN, RANDY E REVOC TRUST (E
1505 SUMMIT LN #303
YANKTON SD 57078

VAN BEEK, TRAVIS J (D)
29245 451 AVE
VIBORG SD 57070

VAN DRIEL, PETER (D)
44875 296 ST
IRENE SD 57037

VAN WYHE, CRYSTAL J LM TRUST (D)
1301 S ELMWOOD AVE
SIOUX FALLS SD 57105

AKLAND, DAVID (D)
100 MARK ST
VIBORG SD 57070

ANDERSON, GILLIAN K (D)
29547 449 AVE
IRENE SD 57037

B H & G M LLC (D)
6009 EAST POWDER HOUSE CIR
SIOUX FALLS SD 57110

BAKKE, WALLACE S (D)
44650 SD HWY 46
IRENE SD 57037

BARTLING, FREDRICK J (D)
29635 450 AVE
IRENE SD 57037

BAUMBERGER, JULIE A (D)
2409 S THEODORE AVE
SIOUX FALLS SD 57106

BLJ-KDJ LLC (D)
45259 290 ST
VIBORG SD 57070

BROCKMUELLER FAMILY LAND TRUST
29541 448 AVE
IRENE SD 57037

BROCKMUELLER FARMS LLP (D)
2108 EAST SLATEN CT
SIOUX FALLS SD 57103

BROCKMUELLER, JARED (C)
29541 448 AVE
IRENE SD 57037

BROCKMUELLER, JOHN D TRUST (D)
44619 295 ST
IRENE SD 57037

BUCKMILLER, JANET (D)
44947 296 ST
IRENE SD 57037

CUTTS FAMILY PROTECTION TRUST (D)
44681 309 ST
MISSION HILL SD 57046

CUTTS, ROBERT J (D)
44681 309 ST
MISSION HILL SD 57046

DSS EQUIPMENT & PROPERTY LLC (C)
29541 448 AVE
IRENE SD 57037

FARMERS NATIONAL COMPANY (M)
PO BOX 542016
OMAHA NE 68154

FIVE STAR COTTAGES LLC (D)
620 COLONIAL CT
VERMILLION SD 57069

FYSTRO, RONNIE K TRUST (D)
29728 445 AVE
IRENE SD 57037

GORDON, CHAD REVOCABLE TRUST (C)
2500 VALLEY RD
YANKTON SD 57078

HANSEN, ROGER FAMILY REV TRUST (I)
3004 WEST BITTERROOT ST
SIOUX FALLS SD 57108

HARR, GERALD LTD PARTNERSHIP (D)
3920 SOUTH RIVER BLUFF RD
SIOUX FALLS SD 57110

HAUGER, JEAN M LIVING TRUST (D)
29575 444 AVE
IRENE SD 57037

HAUGER, KEVIN (D)
44830 SD HWY 46
IRENE SD 57037

HAUGER, RICHARD TRUST (D)
3209 W BITTERROOT ST
SIOUX FALLS SD 57108

HAUGER, ROGER J (D)
22 FRANKLIN ST
VERMILLION SD 57069

HAUGER, STEVEN (LE) (D)
29526 444 AVE
IRENE SD 57037

HEALY, BARBARA J (D)
29546 445 AVE
IRENE SD 57037

HEALY, JOHN J FAMILY TRUST (D)
3012 S CORAL CT
SIOUX FALLS SD 57103

HEALY, KEVIN (D)
29621 441 AVE
IRENE SD 57037

HEALY, MICHAEL T TRUST (D)
1811 CEDAR ST
YANKTON SD 57078

HEALY, THOMAS G (D)
44219 294 ST
IRENE SD 57037

HEIRIGS, BRUCE G (D)
44627 298 ST
IRENE SD 57037

HINSETH, CHARLOTTE I (D)
45046 SD HWY 46
IRENE SD 57037

HINSETH, HUNTER SCOTT (D)
29667 448 AVE
IRENE SD 57037

HINSETH, JERALD (D)
44765 SD HWY 46
IRENE SD 57037

HINSETH, JERALD J (D)
44765 SD HWY 46
IRENE SD 57037

HINSETH, LYLE LIVING TRUST (D)
44878 298 ST
IRENE SD 57037

HINSETH, MARVIN W (D)
45046 SD HWY 46
IRENE SD 57037

HINSETH, S ETAL (D)
%MENG, SHIRLEY
116 LAKE ST
YANKTON SD 57078

HOFMEISTER, KENNETH (LE) (D)
PO BOX 92
PARKER SD 57053

HURD FAMILY TRUST (THE) (D)
% HERTZ FARM MANAGEMENT
PO BOX 500
NEVADA IA 50201

JAMESVILLE HUTTERIAN BRETHERN (C)
29568 436 AVE
UTICA SD 57067

JANKLOW, FREDRIC (D)
PO BOX 211
IRENE SD 57037

JENSEN, FLORENCE A (LE) (D)
508 WALNUT ST
CHEROKEE IA 51012

JOHNSON, LENORA A TRUST (D)
1878 CONSTANCE DR
VERMILLION SD 57069

JOHNSON, NANCY M FAM REV TRUST (C)
%HERTZ FARM MGMT
PO BOX 500
NEVADA IA 50201

JOHNSON, STEVEN SOGN (D)
29799 450 AVE
IRENE SD 57037

KAEPPELI, OTTO (D)
44771 298 ST
IRENE SD 57037

LAMB, STEPHEN REVOCABLE TRUST (C)
106 CASS AVE
ATLANTIC IA 50022

LAMMERS, DANIEL J REV TRUST (D)
1411 WHITING DR
YANKTON SD 57078

LANGE, TYLER (D)
44677 SD HWY 46
IRENE SD 57037

LOE TRUST (THE) (D)
% DEBORAH LAMB
106 CASS AVE
ATLANTIC IA 50022

LYNGSTAD, MATTHEW F (D)
29775 446 AVE
IRENE SD 57037

MAC FARM LLC (D)
29725 445 AVE
IRENE SD 57037

MADSEN, LEE ROY (D)
223 STEPHENSON ST
SHREVEPORT LA 71104

MARQUARDT FAMILY LTD PRTNRSHIP (C)
PO BOX 1040
YANKTON SD 57078

MARQUARDT, RALPH (D)
PO BOX 1040
YANKTON SD 57078

MCDONALD, BRADLEY J (C)
46803 PRAIRIE VIEW ST
CROOKS SD 57020

MCDONALD, DARRELL J (D)
44327 296 ST
IRENE SD 57037

MCDONALD, JAY (D)
29725 445 AVE
IRENE SD 57037

MCDONALD, PAUL M (D)
44421 296 ST
IRENE SD 57037

MIKKELSON, WALTER C (D)
4608 NW 29 ST
OKLAHOMA CITY OK 73127

MULHERIN, CONNOR (D)
44726 SD HWY 46
IRENE SD 57037

MULLER, MARGARET A (D)
1201 WEST 16 ST
YANKTON SD 57078

MURPHY, MARK A (D)
44570 296 ST
IRENE SD 57037

NELSON, DAVIE E (LE) (D)
44724 296 ST
IRENE SD 57037

NELSON, RORY (D)
201 EAST LINCOLN AVE
SALEM SD 57058

NELSON, WARREN (D)
28717 459 AVE
VIBORG SD 57070

NIELSON FAMILY IRREV TRUST (D)
30055 448 AVE
VOLIN SD 57072

NUTLEY, MICHAEL (D)
29571 448 AVE
IRENE SD 57037

OLSON, MARJORIE M (D)
29584 450 AVE
IRENE SD 57037

PEPPER FAMILY TRUST (D)
45010 SD HWY 46
IRENE SD 57037

POSPISHIL, DANIEL L (D)
PO BOX 221
VOLIN SD 57072

POSPISHIL, FAUNEIL J (D)
44636 298 ST
IRENE SD 57037

PREHEIM, LOIS ELAINE NELSON (D)
%1ST DAKOTA NATL BANK TRST DPT
PO BOX 156
YANKTON SD 57078

RL & KJ FARM, LTD (D)
44076 273 ST
MARION SD 57043

RUDD, JACK (D)
29644 450 AVE
IRENE SD 57037

RUDD, TIMOTHY R TRUST (D)
44629 294 ST
IRENE SD 57037

RYKEN, MARK L (D)
44951 SD HWY 46
IRENE SD 57037

SD DEPT OF TRANSPORTATION (D)
700 EAST BROADWAY AVE
PIERRE SD 57501

SD DEPT OF TRANSPORTATION (D)
700 EAST BROADWAY AVE
PIERRE SD 57501

SEES, JAMES D (D)
45065 SD HWY 46
IRENE SD 57037

SEES, JOAN R (D)
45065 SD HWY 46
IRENE SD 57037

SHEFFIELD, STEPHANIE J (D)
6871 SARATOGA ESTATES DR
EL DORADO HILLS CA 95762

SKOGEN LAND TRUST (D)
213 E TURNER ST
IRENE SD 57037

STEFFEN, LYLE REVOCABLE TRUST (D)
PO BOX 135
NEMO SD 57759

SWENSEN, MARTIN L (D)
44851 SD HWY 46
IRENE SD 57037

SWENSEN, YVONNE K (D)
44670 296 ST
IRENE SD 57037

VAN DRIEL, PETER (D)
44875 296 ST
IRENE SD 57037

VAN WYHE, CRYSTAL J LIV TRUST (D)
1301 S ELMWOOD AVE
SIOUX FALLS SD 57105

WILLIAMS, ZANE LIVING TRUST (D)
29834 447 AVE
IRENE SD 57037

YOUNG, DAVID A (D)
22503 LAMBERT AVE
PACIFIC JUNCTION IA 51561

	Recipient	Address	City	State	Zip
1	ANDERSON, MARK G (D)	28870 443 AVE	FREEMAN	SD	57029
2	CAMERON HUTTERIAN BRETHREN INC	28971 447 AVE	VIBORG	SD	57070
3	DELL, ANGELA K TRUST (D)	11366 SANDALWOOD DR	FRANKFORT	IL	60423
4	HEALY, JOHN J FAMILY TRUST (D)	3012 S CORAL CT	SIOUX FALLS	SD	57103
5	JENSEN, COREY R (AKA CORY R) (D)	44543 291 ST	VIBORG	SD	57070
6	ENGEN, RICHARD L (D)	1046 GASKILL DR	AMES	IA	50014
7	HUBER, JARED R (C)	44325 292 ST	IRENE	SD	57037
8	JENSEN, ROBERT EDWARD (D)	29219 446 AVE	IRENE	SD	57037
9	HARMONY RANCH TRUST (D)	43574 287 ST	MENNO	SD	57045
10	JENSEN, ERIKA A (D)	29247 447 AVE	IRENE	SD	57037
11	LARSEN, BARBARA L (D)	29230 448 AVE	IRENE	SD	57037
12	NICHOLS, JAMES T (D)	PO BOX 802852	SANTA CLARITA	CA	91380
13	LARSON HOMESTEAD LLC (D)	PO BOX 312	YANKTON	SD	57078
14	NIELSEN, CAROL S (D) C/O LAURIE NEUMAYER	15103 REDWOOD ST	OMAHA	NE	68138
15	LARSON, AMBER (D)	215 LINN ST	YANKTON	SD	57078
16	OSWALO, ORDELL LIVING TRUST (D)	29033 444 AVE	VIBORG	SD	57070
17	SCHROEDER, DAVID U (D)	29335 446 AVE	IRENE	SD	57037
18	SD DEPT OF GAME FISH & PARKS (D)	523 EAST CAPITOL AVE	PIERRE	SD	57501
19	SLETTEN, RODNEY L (D)	29136 444 AVE	VIBORG	SD	57070
20	SWENSEN, ARTHUR J (D)	44526 294 ST	IRENE	SD	57037
21	WEK, ARDON J (D)	101 EAST 5 ST #3	FREEMAN	SD	57029
22	ANDERSEN, LANCE E (D)	27048 REVULO PL	SIOUX FALLS	SD	57108
23	HEALY, THOMAS G (C)	44219 294 ST	IRENE	SD	57037
24	HOLZWARTH, ED (D)	44375 293 ST	IRENE	SD	57037
25	HIGHLAND, COREY D (D)	29380 442 AVE	IRENE	SD	57037
26	YOUNG, DONNA M (D)	1908 E TRACY LN	FALLS	SD	57103
27	BROCKMUELLER FAMILY LAND TRUST	29541 448 AVE	IRENE	SD	57037
28	GOODRICH, SANDRA A (D)	44636294 ST	IRENE	SD	57037
29	HARR, GERALD LTD PARTNERSHIP (D)	3920 SOUTH RIVER BLUFF RD	FALLS	SD	57110
30	HAUGER, MARIS A LIV TRUST (D)	3209 W BITTERROOT ST	FALLS	SD	57108
31	MARQUARDT FAMILY LTD PRTRNSHIP	PO BOX 1040	YANKTON	SD	57078
32	SWENSON, ARTHUR J (D)	44526294 ST	IRENE	SD	57037
33	STORGAARD, JIMMY C (D)	307 MULLIGAN DR	YANKTON	SD	57078
34	STORGAARD, SCOTT (C)	14548 ROSEWOOD RD NE	PRIORLAKE	MN	55772
35	CHRISTOPHER, DARLENE M (LE) (D)	PO BOX 456	HUMPHREY	NE	68642
36	DANGEL, DANIEL R (D)	44402 295 ST	IRENE	SD	57037
37	HAUGER, STEVEN (LE) (D)	29526 444 AVE	IRENE	SD	57037
38	HAUGER, RYAN JAMES (D)	29483 444 AVE	IRENE	SD	57037
39	LARSEN, JAMES W (O)	3616 SW JIM RIVER RD	YANKTON	SD	57078
40	STRUNK, JON REVOCABLE TRUST (O)	135 3RD ST #7	SAN RAFAEL	CA	94901
41	KRIBELL, PATRICK J (D)	44234 295 ST	IRENE	SD	57037
42	SWENSEN, Y VONNE K (O)	44670 296 ST	IRENE	SD	57037
43	CUTTS FAMILY PROTECTION TRUST (D)	44681 309 ST	MISSION HILL	SD	57046
44	FYSTRO, RONNIE K TRUST (D)	29728 445 AVE	IRENE	SD	57037
45	HEIRIGS, BRUCE G (D)	44627 298 ST	IRENE	SD	57037
46	LAMMERS, DANIEL J REV TRUST (D)	1411 WHITING DR	YANKTON	SD	57078
47	POSPISHIL, FAUNEIL J (D)	44636298 ST	IRENE	SD	57037
48	LANGE, TYLER (D)	44677 SD HWY 46	IRENE	SD	57037
49	NELSON, WARREN (D)	28717 459 AVE	VIBORG	SD	57070
50	STEFFEN, LYLE REVOCABLE TRUST (D)	PO BOX 135	NEMO	SD	57759
51	ANDERSON, ROY G IRREV TRUST (D)	809 EAST 18 ST	YANKTON	SD	57078
52	HEALY, SIMON (D)	29495 441 AVE	IRENE	SD	57037
53	JONES, J FAMILY PRCTCN TRUST (D)	29525 442 AVE	IRENE	SD	57037
54	LEBER, DANIEL (C)	44398 SD HWY 46	IRENE	SD	57037
55	MORMAN, DEAN R (D)	44742 302 ST	VOLIN	SD	57672
56	NELSON, TIMOTHY C (D)	44414 SD HWY 46	IRENE	SD	57037
57	BAKKE, CLAIR TRUST (THE) (D)	43988 SD HWY 46	IRENE	SD	57037
58	NORSK EVANGELICAL LUTHERAN (D) C/O CRAIG ALLEN HANSEN	44922 292ND ST	IRENE	SD	57037
59	ANDERSON, GILLIAN K (D)	29547 449 AVE	IRENE	SD	57037
60	BROCKMUELLER, JARED (C)	29541 448 AVE	IRENE	SD	57037
61	HHH FARM LLC (D)	PO BOX 406	IRENE	SD	57037
62	R & R LEGACY LLC (D)	29550 449 AVE	IRENE	SD	57037
63	SORENSEN, SCOTT (D)	44855 293 ST	IRENE	SD	57037
64	SKOGEN LAND TRUST (D)	213 E TURNER ST	IRENE	SD	57037
65	BARTLING, FREDRICK J (D)	29635 450 AVE	IRENE	SD	57037
66	COLLIER, GERTRUD REV TRUST (D)	PO BOX 123	IRENE	SD	57037
67	GUNDERSON, JAMES REV TRUST (D)	30833 444 AVE	MISSION HILL	SD	57046
68	NELSON, DAVIE E (LE) (D)	44724 296 ST	IRENE	SD	57037
69	RYKEN, MARK L (D)	44951 SD HWY 46	IRENE	SD	57037
70	HAUGER, ROGER J (D)	22 FRANKLIN ST	VERMILLION	SD	57069
71	HINSETH, LYLE LIVING TRUST (D)	44878 298 ST	IRENE	SD	57037
72	HURD FAMILY TRUST (THE) (D) C/O HERTZ FARM MANAGEMENT	PO BOX 500	NEVADA	IA	50201
73	JOHNSON, LENORA A TRUST (D)	1878 CONSTANCE DR	VERMILLION	SD	57069
74	KAEPPELL, OTTO (D)	44771 298 ST	IRENE	SD	57037
75	LYNGSTAD, MATTHEW F (D)	29775 446 AVE	IRENE	SD	57037

76	MCDONALD, JAY (D)	29725 445 AVE	IRENE	SD	57037
77	RUDD, JACK (D)	29644 450 AVE	IRENE	SD	57037
78	SWENSEN, MARTIN L (D)	44851 SD HWY 46	IRENE	SD	57037
79	BROCKMUELLER FARMS LLLP (D)	2108 EAST SLATEN CT	FALLS	SD	57103
80	CONWAY, MATTHEW JOSEPH (D)	29176 444 AVE	VIBORG	SD	57070
81	ELM CEMETERY ASSOCIATION (D)	3701 EAST PEONY PL	SIoux FALLS	SD	57103
82	HUBER, CHET ALLEN (D)	44334 304 ST	MISSION HILL	SD	57046
83	JENSEN, KENNETH R (D)	29219 446 AVE	IRENE	SD	57037
84	HARADA, VERNA BETH (D)	141 E MANFIELD ST	ST RIVERSIDE	CA	92507
85	HUBER, NEIL LIVING TRUST (D)	44315 291 ST	VIBORG	SD	57070
86	EBBESEN, LEE N (D)	38627 SD HWY 19	HURLEY	SD	57036
87	HUBER, BEVERLY J (LE) (D)	13588 FRONTIER LOOP	PIEDMONT	SD	57769
88	KERNS, CONNIE S (D)	29226 444 AVE	IRENE	SD	57037
89	LEE, BRENDA (D)	44619 291 ST	VIBORG	SD	57070
90	OSWALD, ORDELL LIVING TRUST (D)	603 EAST 20 ST	YANKTON	SD	57078
91	LEE, ELAINE J (LE) (D)	28952 443 AVE	FREEMAN	SD	57029
92	PEDERSON, JOHN B (D)	28820 443 AVE	FREEMAN	SD	57029
93	LEE, KIM (D)	44466 292 ST	IRENE	SD	57037
94	SAYLER, JEREMY (C)	29149 442 AVE	VIBORG	SD	57070
95	SCHWEITZER, ROBERT (D)	29105 444 AVE	VIBORG	SD	57070
96	SLETTEN, MARILYN REV TRUST (D)	29177 447 AVE	IRENE	SD	57037
97	SORENSEN, KELLY G (D)	29238 444 AVE	IRENE	SD	57037
98	SYLLIAASEN, GARY R (LE) (D)	29345 445 AVE	IRENE	SD	57037
99	WIEDMEIER GERING, CHERYLE MAE (D)	PO BOX 66	FREEMAN	SD	57029
100	BRODERSON, KRISTIA (D)	511 CENTER ST	CENTERVILLE	SD	57014
101	HLAVAC, CORY (D)	29349 444 AVE	IRENE	SD	57037
102	HAMPTON, DIANNA K (D)	12959 BUFFALO CIR	HOT SPRINGS	SD	57747
103	MADSEN, LEE ROY (D)	223 STEPHENSON ST	SHREVEPORT	LA	71104
104	RICHARD, BYRON (D)	29371 442 AVE	IRENE	SD	57037
105	BROCKMUELLER, VICKIE L (LE) (D)	44469 294 ST	IRENE	SD	57037
106	FARMERS NATIONAL COMPANY (M)	PO BOX 542016	OMAHA	NE	68154
107	HAUGER, JAMES L (D)	29447 444 AVE	IRENE	SD	57037
108	HEALY, CHARLENE (D)	29621 441 AVE	IRENE	SD	57037
109	NIELSEN, LARRY L (D)	27247 447 AVE	IRENE	SD	57037
110	OLSEN, CHARLES D (LE) (O)	108 S NORA ST	STVIBORG	SD	57070
111	PEDERSON, CRAIG W (O)	716 N MENLO AVE	SIoux FALLS	SD	57104
112	SWENSEN, SANDRA K (D)	45032 295 ST	IRENE	SD	57037
113	DANGEL, DANIEL A (LE) (D)	29474 444 AVE	IRENE	SD	57037
114	DAKOTA CO-OP TELE CO (D)	PO BOX 66	IRENE	SD	57037
115	HAUGER, ROBERT S (D)	29543 444 AVE	IRENE	SD	57037
116	HEALY, BARBARA J (D)	29546 445 AVE	IRENE	SD	57037
117	MERCHEN, JUDY C (O)	29507 445 AVE	IRENE	SD	57037
118	HEALY, DAVID J (O)	30848 444 AVE	HILL	SO	57046
119	MURPHY, MARK A (O)	44570 296 ST	IRENE	SD	57037
120	BAKKE, WALLACE S (D)	44650 SD HWY 46	IRENE	SD	57037
121	DSS EQUIPMENT & PROPERTY LLC (C)	29541 448 AVE	IRENE	SD	57037
122	GORDON, CHAD REVOCABLE TRUST I	2500 VALLEY RD	YANKTON	SD	57078
123	HOFMEISTER, KENNETH (LE) (D)	PO BOX 92	PARKER	SD	57053
124	MULHERIN, CONNOR (D)	44726 SD HWY 46	IRENE	SD	57037
125	SEES, JOAN R (D)	45065 SD HWY 46	IRENE	SD	57037
126	MCDONALD, DARRELL J (D)	44327 296 ST	IRENE	SD	57037
127	SHEFFIELD, STEPHANIE J (D)	6871 SARATOGA ESTATES DR	EL DORADO HILLS	CA	95762
128	VAN WYHE, CRYSTAL J LLY TRUST (D)	1301 SELMWOOD AVE	SIoux FALLS	SD	57105
129	BUCHANAN, RUSSELL D (D)	43935 295 ST	IRENE	SD	57037
130	HEALY, LUCILLE M (D) C/O KLIMISCH, MARGARET M	44008 SD HWY 46	IRENE	SD	57037
131	LUCAS FAMILY INVESTMENTS LLC (D)	29526 441 AVE	IRENE	SD	57037
132	MCDONALD, JERROLD J REV TRUST (D)	29645 444 AVE	IRENE	SD	57037
133	SCHMIDT, JENNIFER L (D)	410 MCCABE ST	MITCHELL	SD	57301
134	SCHMIDT, ROBERT D (LE) (D)	29476 441 AVE	IRENE	SD	57037
135	ELL DEAN (D)	29487 448 AVE	IRENE	SD	57037
136	SCHAEFFER, BRYAN (D)	3343 55 ST TRL	CENTER POINT	IA	52213
137	AUSTIN, LISA (D)	701 CENTER ST	CENTERVILLE	SD	57014
138	HALVORSON, NANCY (LE) (D)	PO BOX 156	YANKTON	SD	57078
139	LARSEN, LYLE L (D)	29232 448 AVE	IRENE	SD	57037
140	RUDD, JUSTIN (D)	44888 294 ST	IRENE	SD	57037
141	RICHELIEU, ALAN L (D)	44743 295 ST	IRENE	SD	57037
142	VAN BEEK, TRAVIS J (D)	29245 451 AVE	VIBORG	SD	57070
143	ANDERSON, STEVEN B LIVING TRST (D)	3400 S PENNANT PL	SIoux FALLS	SD	57110
144	BUCKMILLER, JANET (D)	44947 29 6 ST	IRENE	SD	57037
145	JENSEN, FLORENCE A (LE) (D)	508 WALNUT ST	CHEROKEE	IA	51012
146	MYRVIK, MORGAN M (D)	29415 449 AVE	IRENE	SD	57037
147	SCHMIDT, SCOTT M (D)	29474 449 AVE	IRENE	SD	57037
148	HAUGER, KEVIN (D)	44830 SD HWY 46	IRENE	SD	57037
149	HINSETH, JERALD (D)	44765 SD HWY 46	IRENE	SD	57037
150	HINSETH, CHARLOTTE I (D)	45046 SD HWY 46	IRENE	SD	57037
151	JOHNSON, NANCY M FAM REV TRUST C/O HERTZ FARM MGMT	PO BOX 500	NEVADA	EV	DA IA

152	LAMB, STEPHEN REVOCABLE TRUST	106 CASS AVE	ATLANTIC	IA	50622
153	MAC FARM LLC (D)	29725 445 AVE	IRENE	SD	57037
154	MCDONALD, PAUL M (D)	44421 296 ST	IRENE	SD	57037
155	NIELSON FAMILY IRREV TRUST (D)	30055 448 AVE	VOLIN	SD	57072
156	WILLIAMS, ZANE LIVING TRUST (D)	29834 447 AVE	IRENE	SD	57037
157	BRUSS, MELISSA (D)	44933 298 ST	IRENE	SD	57037
158	DAKOTA KIDS LLP (D)	5605 SOUTH GRAND PRAIRIE DR	SIoux FALLS	SD	57108
159	HANSEN, ROGER (C)	3004 WEST BITTERROOT ST	SIoux FALLS	SD	57108
160	HUBER, KEVIN R (D)	29286 444 AVE	IRENE	SD	57037
161	EBBESEN, JOANN (D)	28627 SD HWY 19	HURLEY	SD	57036
162	HOFER, ROGER J (D)	PO BOX 86	CENTERVILLE	SD	57014
163	JENSEN, DAVID P (D)	PO BOX 452	VIBORG	SD	57070
164	ENGEN, SHELDON E (LE) (D)	29240 442 AVE	IRENE	SD	57037
165	HUBER, STUART H (D)	44254 292 ST	IRENE	SD	57037
166	KERNS-GRAMS, CONNIE (D)	29226 444 AVE	IRENE	SD	57037
167	LEFEBER, CYNTHIA A (D)	1623 VICTORIA ST	HARLAN	IA	51537
168	KESSLER, KENNETH F (D)	45551 291 ST	VIBORG	SD	57070
169	MARQUARDT, RALPH (D)	PO BOX 1040	YANKTON	SD	57078
170	KESSLER, MICHAEL TRUST (D) C/O SUSAN CHRISTENSEN	45049 289 ST	VIBORG	SD	57070
171	MAYO, JOHN D (D)	307 NORTH STREET	VIBORG	SD	57070
172	SAYLER, JEROME F MLY REV TRUST (D)	29039 443 AVE	VIBORG	SD	57070
173	SIMONSEN, CLAYTON P (D)	44316 292 ST	IRENE	SD	57037
174	SD DEPT OF TRANSPORTATION (D)	700 EAST BROADWAY AVE	PIERRE	SD	57501
175	SVENDSEN, RANDY E REVOC TRUST (D)	1505 SUMMIT LN #303	YANKTON	SD	57078
176	TANCK, PAMELAA (D)	17050 CANYAS ST	CANYON COUNTR CA	CA	91387
177	WIEDMEIER, DARYLE LEE (D)	1203 MAPLE ST	YANKTON	SD	57078
178	E & R FARMS INC (D)	6200 PUEBLO VERDE NE	ALBUQUERQUE	NM	87111
179	EIDE, CLINTON (D)	1555 HACKAMORE RD	HAMEL	MN	55340
180	HAUGER, JEAN M LIVING TRUST (D)	29575 444 AVE	IRENE	SD	57037
181	NELSEN FAMILY LAND LLLP (D)	29083 452 AVE	VIBORG	SD	57070
182	SMIT, KATIE L (D)	45459 276 ST	PARKER	SD	57053
183	CUTTS, ROBERT J (D)	44681 309 ST	MISSION HILL	SD	57046
184	HANSEN, ROGER FAMILY REV TRUST	3004 WEST BITTERROOT ST	SIoux FALLS	SD	57108
185	HEALY, HUGH F (LE) (D)	29471 445 AVE	IRENE	SD	57037
186	KUCHTA, KENNETH L (O)	3501 DEER BLVD	YANKTON	SD	57078
187	STORGAARD, SCOTT J (O)	14548 ROSEWOOD RD NE	PRIOR LAKE	MN	55372
188	PREHEIM, LOIS ELAINE NELSON (D) C/O 1ST DAKOTA NATL BANK TRST DPT	PO BOX 156	YANKTON	SD	57078
189	RUDD, TIMOTHY R TRUST (D)	44629 294 ST	IRENE	SD	57037
190	WALSH FAMILY FARM LLC (D)	201 PARK AVE	ALCESTER	SD	57001
191	B H & G M LLC (D)	6009 EAST POWDER HOUSE CIR	SIoux FALLS	SD	57110
192	OT & R FARM LLC (D)	44033 294 ST	STIRENE	SD	57037
193	HAUGER, LYLE C LIVING TRUST (D)	29575 444 AVE	AVEIRENE	SD	57037
194	KRIBELL, LAURA ABBOTT (O)	PO BOX 247	IRENE	SD	57037
195	RL & KJ FARM, LTD (O)	44076 273 ST	MARION	SO	57043
196	HEALY, KEVIN (O)	29621 441 AVE	IRENE	SD	57037
197	HEALY, MICHAEL T TRUST (O)	1811 CEDAR ST	YANKTON	SD	57078
198	BROCKMUELLER, JOHN D TRUST (D)	44619 295 ST	IRENE	SD	57037
199	FIVE STAR COTTAGES LLC (D)	620 COLONIAL CT	VERMILLION	SD	57069
200	HAUGER, RICHARD TRUST (D)	3209 W BITTERROOT ST	FALLS	SD	57108
201	JANKLOW, FREDRIC (D)	PO BOX 211	IRENE	SD	57037
202	NELSON, RORY (D)	201 EAST LINCOLN AVE	SALEM	SD	57058
203	YOUNG, DAVID A (D)	22503 LANSBERT AVE	PACIFIC JUNCTION LA	LA	51561
204	MULLER, MARGARET A (D)	1201 WEST 16 ST	YANKTON	SD	57078
205	POSPISHIL, DANIEL L (D)	PO BOX 221	VOLIN	SD	57072
206	ACKERMAN RENTALS LLC (D)	209 N MAIN ST	STVIBORG	SD	57070
207	FUHRER, DARREN L (D)	29738 443 AVE	IRENE	SD	57037
208	JAMESVILLE HUTTERIAN BROTHERS (D)	29568 436 AVE	UTICA	SD	57067
209	MCDONALD, DARRELL J (D)	29602 443 AVE	IRENE	SD	57037
210	MILLER, RYAN ELMER LEROY (D)	44218 296 ST	IRENE	SD	57037
211	SEES, PAUL A (D)	29763 US HWY 81	IRENE	SD	57037
212	ST COLUMBA CHURCH, MAYFIELD (D)	29605 444 AVE	IRENE	SD	57037
213	PETERSON, DANICA (D)	44803 291 ST	VIBORG	SD	57070
214	WIESELER, ALLAN F (D)	707 EAST 21 ST	YANKTON	SD	57078
215	BLJ-KDJ LLC (D)	45259 290 ST	VIBORG	SD	57070
216	KING, KATHY K (D)	29417 448 AVE	IRENE	SD	57037
217	NUTLEY, MICHAEL (D)	29571 448 AVE	IRENE	SD	57037
218	RBJ FARMS LLP (C)	29015 452 AVE	VIBORG	SD	57070
219	SATHE, DANIEL (D)	44858 293 ST	IRENE	SD	57037
220	AKLAND, DAVID (D)	100 MARK ST	VIBORG	SD	57070
221	BAUMBERGER, JULIE A (D)	2409 S THEODORE AVE	FALLS	SD	57106
222	FEIGE LIVING TRUST (D)	2813 CROWN JEWEL CT	SPEARFISH	SD	57783
223	MIKKELSON, WALTER C (D)	4608 NW 29 ST	OKLAHOMA CITY OK	OK	73127
224	OLSON, MARJORIE M (D)	29584 450 AVE	IRENE	SD	57037
225	VAN ORIEL, PETER (D)	44875 296 ST	IRENE	SD	57037
226	HINSETH, HUNTER SCOTT (D)	29667 448 AVE	IRENE	SD	57037
227	HINSETH, MARVIN W (D)	45046 SD HWY 46	IRENE	SD	57037

228	HINSETH, S ETAL (D) C/O MENG, SHIRLEY	116 LAKE ST	YANKTON	SD	57078
229	JOHNSON, STEVEN SOGN (D)	29799 450 AVE	IRENE	SD	57307
230	LOE TRUST (THE) (D) C/O DEBORAH LAMB	106 CASS AVE	ATLANTIC	IA	50022
231	MCDONALD, BRADLEY J (C)	46803 PRAIRIE VIEW	ST CROOKS	SD	57020
232	SEES, JAMES D (D)	45065 SD HWY 46	IRENE	SD	57037
233	PEPPER FAMILY TRUST (D)	45010 SD HWY 46	IRENE	SD	57037