

# **FLOOD DAMAGE PREVENTION ORDINANCE**

## **ARTICLE I**

### **STATUTORY AUTHORIZATION, FINDINGS OF FACT, PURPOSE AND METHODS**

#### **SECTION A. STATUTORY AUTHORIZATION**

The Legislature of the State of South Dakota has in SDCL 11-2-13 and 11-4-1 delegated the responsibility of local governmental units to adopt regulations designed to minimize flood losses. Therefore, the Commissioners of the Yankton County, South Dakota, does ordain as follows:

The County of Yankton elects to comply with the requirements of the National Flood Insurance Act of 1968 (P.L. 90-488, as amended). The National Flood Insurance Program (NFIP) is a voluntary program administered by the Federal Emergency Management Agency (FEMA), a component of the U.S. Department of Homeland Security, and the County of Yankton's community officials have elected to join the program, participate, and enforce this Flood Damage Prevention Ordinance and the requirements and regulations of the NFIP. The NFIP, established in the aforesaid act, provides that areas of the County of Yankton having a special flood hazard be identified by FEMA, and that floodplain management measures be applied in such flood hazard areas. Furthermore, the County of Yankton may elect to administer the Flood Damage Prevention Ordinance to areas not identified as Special Flood Hazard Areas (SFHAs) by FEMA on the community's effective Flood Insurance Rate Map (FIRM), if the community has documentation to support that there is an inherent risk of flooding in such areas.

#### **SECTION B. FINDINGS OF FACT**

The flood hazard areas of the County of Yankton are subject to periodic inundation by flood waters, which results in potential loss of life and property, health and safety hazards, disruption of commerce and governmental services, and extraordinary public expenditures for flood protection and relief; all of which adversely affect the public health, safety and general welfare of the inhabitants of the County of Yankton.

These potential flood losses are caused by:

1. The cumulative effect of obstructions in floodplains that are known to cause increases in flood heights and velocities.
2. The occupancy of flood hazard areas by structures vulnerable to floods because they are inadequately elevated or otherwise unprotected from flood damages; and
3. Uses deemed unsuitable for floodplain areas or that do not account for the increased flood risk.

#### **SECTION C. STATEMENT OF PURPOSE**

It is the purpose of this ordinance to promote the public health, safety and general welfare of the community and to minimize public and private losses due to flood conditions in specific areas by provisions designed to:

1. Protect human life and health;
2. Minimize damage to public infrastructure, including but not limited to utilities, streets, and bridges that are susceptible to flooding;
3. Minimize prolonged business interruptions caused by flooding;
4. Minimize public expenditures on flood control projects;

5. Minimize the need for rescue and relief efforts associated with flooding and are generally undertaken at the expense of the public;
6. Protect and safeguard the welfare and safety of first responders should an emergency response is needed;
7. Help maintain a stable tax base by providing for the sound use and development of floodprone areas in such a manner as to minimize future flood blight areas; and
8. Promote that potential buyers are notified if properties are in a flood area.

#### **SECTION D. METHODS OF REDUCING FLOOD LOSSES**

To accomplish the purposes outlined in **ARTICLE I, SECTION C. STATEMENT OF PURPOSE**, this ordinance applies the following methods:

1. Restricts or prohibits land uses that are dangerous to health, safety, or property in times of flooding, or cause excessive increases in flood heights or velocities;
2. Requires that land uses vulnerable to floods, including facilities that serve such uses, be protected against flood damage at the time of initial construction;
3. Controls the alteration of natural floodplains, stream channels, and natural protective barriers, which are involved in the accommodation of flood waters;
4. Controls filling, grading, dredging and other developments that may increase flood damage; and
5. Prevents or regulates the construction of flood barriers that will unnaturally divert floodwaters or may increase flood hazards to other lands.

### **ARTICLE II DEFINITIONS**

#### **SECTION A. DEFINITIONS**

Unless specifically defined below, words or phrases used in this ordinance shall be interpreted to give them the meaning they have in common usage and to give this ordinance its most reasonable application.

***100-Year Flood*** means a flood having a recurrence interval that has a 1-percent chance of being equaled or exceeded during any given year (1-percent-annual-chance flood). The terms “100-hundred-year flood” and “1-percent-annual-chance flood” are synonymous. The term does not imply that the flood will necessarily happen once every 100 hundred years. Mandatory flood insurance requirements may apply.

***100-Year Floodplain*** means the area of land susceptible to being inundated due to the occurrence of a 1-percent-annual-chance flood.

***500-Year Flood*** means a flood having a recurrence interval that has a 0.2-percent chance of being equaled or exceeded during any given year (0.2-percent-annual-chance flood). The term does not imply that the flood will necessarily happen once every 500 years and mandatory flood insurance requirement generally does not apply.

***500-Year Floodplain*** means the area of land susceptible to being inundated due to the occurrence of a 0.2-percent-annual-chance flood.

**Accessory Structure** is a structure that is on the same parcel of property as a principal structure. Its use is incidental to the use of the principal structure the ownership of the accessory structure is the same owner as of the principal structure. An accessory structure is a non-residential structure of low value that is used solely for the parking of vehicles and storage of tools, materials, or equipment. No human habitation is allowed within an accessory structure.

**Addition** is any improvement that expands the enclosed footprint or increases the square footage of an existing structure. This includes lateral additions added to the side, front, or rear of a structure; vertical additions added on top of a structure; and enclosures added underneath a structure.

**Alluvial Fan Flooding** means flooding occurring on the surface of an alluvial fan or similar landform that originates at the apex. It is characterized by high-velocity flows; active processes of erosion, sediment transport, and deposition; and unpredictable flow paths.

**Apex** means a point on an alluvial fan or similar landform below which the flow path of the major stream that formed the fan becomes unpredictable and alluvial fan flooding can occur.

**Appurtenant Structure**—see **Accessory Structure**.

**Area of Future-Conditions Flood Hazard** means the land area that would be inundated by the 1-percent-annual-chance (100-year) flood, based on future-conditions hydrology.

**Area of Shallow Flooding** means a designated AO, AH, AR/AO, or AR/AH zone on a community's Flood Insurance Rate Map (FIRM) with a 1 percent or greater annual chance of flooding to an average depth of 1 to 3 feet where a clearly defined channel does not exist, where the path of flooding is unpredictable, and where velocity flow may be evident. Such flooding is characterized by ponding or sheet flow.

**Area of Special Flood-Related Erosion Hazard** is the land within a community that is most likely to be subject to severe flood-related erosion losses. The area may be designated as Zone E on the Flood Hazard Boundary Map (FHBM). After the detailed evaluation of the special flood-related erosion hazard area, in preparation for publication of the FIRM, Zone E may be further refined.

**Area of Special Flood Hazard** is the land in the flood plain within a community subject to a 1 percent or greater chance of flooding in any given year. The area may be designated as Zone A on the FHBM. After detailed ratemaking has been completed in preparation for publication of the FIRM, Zone A usually is refined into Zones A, AO, AH, A1-30, AE, A99, AR, AR/A1-30, AR/AE, AR/AO, AR/AH, AR/A, or V1-30, VE, or V. For purposes of these regulations, the term “special flood hazard area” is synonymous in meaning with the phrase “area of special flood hazard”.

**Base Flood** means the flood having a 1-percent chance of being equaled or exceeded in any given year.

**Base Flood Elevation (BFE)** is the water surface elevation of the 1-percent-annual-chance flood event. It is the height in relation to mean sea level expected to be reached by the waters of the base flood at pertinent points in the floodplains of coastal and riverine areas. It is also the elevation shown on the FIRM and found in the accompanying Flood Insurance Study (FIS) for Zones A, AE, AH, A1-A30, AR, V1-V30, or VE that indicates the water surface elevation resulting from the flood that has a 1-percent chance of equaling or exceeding that level in any given year.

**Basement** means any area of the building having its floor subgrade (below ground level) on all sides. A walkout basement that does not require a step up to grade is not considered a basement.

**Best Available Data** is existing flood hazard information adopted by a community and reflected on an effective FIRM, FBFM, FHBM and/or within an FIS report; or draft or preliminary flood hazard information supplied by FEMA or from another source. Other sources may include, but are not limited to, state, other federal agencies, or local studies, the more restrictive of which would be reasonably used by the community.

**Breakaway Wall** means a wall that is not part of the structural support of the building and is intended through its design and construction to collapse under specific lateral loading forces, without causing damage to the elevated portion of the building or supporting foundation system. Any walls below the lowest floor in a building in a V or VE Zone should give way under wind and water loads without causing collapse, displacement, or other damage to the elevated portion of the building or the supporting pilings or columns. Breakaway walls apply only to V or VE Zones.

**Building**—see *Structure*.

**Channelization** means the artificial creation, enlargement, realignment, or alteration of a stream channel's slope, shape, or alignment. Streambank restoration may be deemed as channelization.

**Code of Federal Regulations (CFR)** is the codification of the general and permanent rules published in the Federal Register by the executive departments and agencies of the Federal Government.

**Conditional Letter of Map Revision (CLOMR)** is FEMA's comment on a proposed project that would, upon construction, affect the hydrologic and/or hydraulic characteristics of a flooding source and thus result in the modification of the existing regulatory floodway, the effective BFEs, and/or the SFHA. The letter does not revise an effective map; it indicates whether the project, if built as proposed, would be recognized by FEMA.

**Conditional Letter of Map Revision Based on Fill (CLOMR-F)** is FEMA's comment on a proposed structure or property. The letter does not revise an effective map; it indicates whether the project, if built as proposed, would be removed from the floodplain.

**Crawlspace** means an under-floor space that has its interior floor area (finished or not) no more than 4 feet from the bottom floor joist the next higher floor elevation, designed with proper

openings that equalize hydrostatic pressures of flood water, and is not used for habitation.  
Reference: **ARTICLE V, SECTION B.4 CRAWLSPACE**

***Critical Facility*** means a facility or building where even a slight chance of flooding is too great a threat. Typical critical facilities include hospitals, fire stations, police stations, schools, storage of critical records, assisted living and similar facilities.

***Deed Restriction*** refers to a clause in a deed that limits the future use of the property in some respect. Deed restrictions may impose a vast variety of limitations and conditions. For example, they may limit the density of buildings, dictate the types of structures that can be erected, or prevent buildings from being used for specific purposes or from being used at all.

***Detached Garage*** is a building that is used solely for storage of materials or vehicle parking for up to four housing occupants. If a detached garage is designed or used for habitation or conducting business, or has multiple stories, then the building is not considered a detached garage under the NFIP.

***Development*** means any human-made change to improved or unimproved real estate, including but not limited to buildings or other structures, mining, dredging, filling, grading, paving, demolition, excavation or drilling operations, or storage either temporary or permanent of equipment or materials.

***Elevated Building*** is a non-basement building built, in the case of a building in Zone A1-30, AE, A, A99, AR, AO, AH, B, C, X and D, to have the top of the elevated floor above the ground level by means of pilings, columns (post and piers), or shear walls parallel to the flow of the water and adequately anchored so as not to impair the structural integrity of the building during a flood of up to the magnitude of the base flood. In the case of a building in Zone A1-30, AE, A, A99, AR, AO, AH, B, C, X and D, an “elevated building” also includes a building elevated by means of fill or solid foundation perimeter walls with openings sufficient to facilitate the unimpeded movement of flood waters.

***Enclosure*** refers to an enclosed walled-in area below the lowest floor of an elevated building. Enclosures below the BFE may only be used for building access, vehicle parking, and storage.

***Erosion*** means the process of the gradual wearing away of land masses by wind, water, or other natural agents.

***Existing Construction*** refers to structures for which the “start of construction” commenced before the effective date of the FIRM or before January 1, 1975, for FIRMs effective before that date. It may also be referred to as ***Existing Structures***.

***Existing Manufactured Home Park or Subdivision*** means a manufactured home park or subdivision for which the construction of facilities for servicing the lots on which the manufactured homes are to be affixed (including, at a minimum, the installation of utilities, the construction of streets, and either final site grading or the pouring of concrete pads) is completed before the effective date of the floodplain management regulations adopted by a community.

**Existing Structures**—see **Existing Construction**.

**Expansion to an Existing Manufactured Home Park or Subdivision** means the preparation of additional sites by the construction of facilities for servicing the lots on which the manufacturing homes are to be affixed (including the installation of utilities, the construction of streets, and either final site grading or the pouring of concrete pads).

**FEMA** means the Federal Emergency Management Agency.

**Fill** refers to the placement of materials, such as dirt, sand, or rock to elevate a structure, property, or portion of a property above the natural elevation of the site, regardless of where the material was obtained from. The common practice of removing unsuitable material and replacing with engineered material is not considered fill if the elevations are returned to the existing conditions. Any fill placed or used prior to the area being mapped as a flood hazard area is not deemed as fill.

**Flood or Flooding** means:

1. A general and temporary condition of partial or complete inundation of normally dry land areas from:
  - a. The overflow of inland or tidal waters.
  - b. The unusual and rapid accumulation or runoff of surface waters from any source.
2. Mudslides (i.e., mudflows) that are proximately caused by flooding as defined in this ordinance and are akin to a river of liquid and flowing mud on the surfaces of normally dry land areas, as when earth is carried by a current of water and deposited along the path of the current.
3. The collapse or subsidence of land along the shore of a lake or other body of water as a result of erosion or undermining caused by waves or currents of water exceeding anticipated cyclical levels or suddenly caused by an unusually high water level in a natural body of water, accompanied by a severe storm, or by an unanticipated force of nature, such as flash flood or an abnormal tidal surge, or by some similarly unusual and unforeseeable event which results in flooding as defined in this ordinance.

**Flood Insurance Manual** is the document FEMA produces twice a year and is used to write flood insurance policies underwritten by the NFIP. The document contains definitions, policy rates, coverage and limitations, application and insurance policy forms.

**Flood Insurance Rate Map (FIRM)** means an official map of a community, on which the Administrator has delineated both the SFHAs and the risk premium zones applicable to the community.

**Flood Insurance Study (FIS) or Flood Elevation Study** means an examination, evaluation, and determination of flood hazards and, if appropriate, corresponding water surface elevations, or an examination, evaluation and determination of mudslide (i.e., mudflow) and/or flood-related erosion hazards.

**Floodplain Development Permit** is a community issued permit or document that is used for any development that occurs within an SFHA identified by FEMA or the community. It is used to address the proposed development to ensure compliance with the community's ordinance.

***Floodplain or Flood-Prone Area*** means any land area susceptible to being inundated by water from any source whether or not identified by FEMA (see definition of ***Flooding***).

***Floodplain Management*** means the operation of an overall program of corrective and preventive measures for reducing flood damage, including but not limited to emergency preparedness plans, flood control works, mitigation plans, and floodplain management regulations.

***Floodplain Management Regulations*** means zoning ordinances, subdivision regulations, building codes, health regulations, special purpose ordinances (such as a floodplain ordinance, grading ordinance and erosion control ordinance) and other applications of police power. The term describes such state or local regulations, in any combination thereof, which provide standards for flood damage prevention and reduction.

***Flood Opening*** refers to an opening in the wall of an enclosed structure that allows floodwaters to automatically enter and exit the enclosure. Refer to FEMA Technical Bulletin 1.

***Flood Protection System*** means those physical structural works for which funds have been authorized, appropriated, and expended and which have been constructed specifically to modify flooding in order to reduce the extent of the area within a community subject to an SFHA and to reduce the depths of associated flooding. Such a system typically includes hurricane tidal barriers, dams, reservoirs, levees or dikes. These specialized, flood modifying works are those constructed in conformance with sound engineering standards. FEMA only accredits levees, both private and public, that have been certified by a professional engineer or firm in which the certification shows that the levee have met and continue to meet the minimum regulatory standards cited in Title 44, Chapter 1, Section 65.10 of the Code of Federal Regulations (44 CFR 65.10).

***Floodproofing*** means any combination of structural and non-structural additions, changes, or adjustments to structures that reduce or eliminate flood damage to real estate or improved real property, water and sanitary facilities, structures and their contents. Floodproofing can either be accomplished in the form of dry floodproofing in which the structure is watertight below the levels that need flood protection, or wet floodproofing in permanent or contingent measures applied to a structure that prevent or provide resistance to damage from flooding, while allowing floodwaters to enter the structure or area.

***Floodway***—see ***Regulatory Floodway***.

***Floodway encroachment lines*** mean the lines marking the limits of floodways on federal, state, and local flood plain maps.

***Freeboard*** means a factor of safety usually expressed in feet above a flood level for purposes of flood plain management. “Freeboard” tends to compensate for the many unknown factors that could contribute to flood heights greater than the height calculated for a selected size flood and floodway conditions, such as wave action, bridge openings, and the hydrological effect of urbanization of the watershed.

**Functionally Dependent Use** means a development that cannot perform its intended purpose unless it is located or carried out in close proximity to water. The term includes docking facilities, port facilities that are necessary for the loading and unloading of cargo or passengers, and ship building and repair facilities. It does not include long-term storage or related manufacturing facilities.

**Highest Adjacent Grade (HAG)** means the highest natural elevation of the ground surface prior to construction next to the proposed walls of a structure. In AO Zones, the highest adjacent grade is utilized by comparing the lowest floor elevation to that of the highest adjacent grade and the depth of the AO Zone.

**Historic Structure** means any structure that is:

1. Listed individually in the National Register of Historic Places (a listing maintained by the Department of Interior) or preliminarily determined by the Secretary of the Interior as meeting the requirements for individual listing on the National Register;
2. Certified or preliminarily determined by the Secretary of the Interior as contributing to the historical significance of a registered historic district or a district preliminarily determined by the Secretary to qualify as a registered historic district;
3. Individually listed on a state inventory of historic places in states with historic reservation programs that have been approved by the Secretary of the Interior; or
4. Individually listed on a local inventory of historic places in communities with historic preservation programs that have been certified either:
  - a. By an approved state program as determined by the Secretary of the Interior, or
  - b. Directly by the Secretary of the Interior in states without approved programs.

**Letter of Map Amendment (LOMA)** means an official amendment, by letter, to an effective FIRM. A LOMA establishes a property's location in relation to the SFHA. It is usually issued because a property or structure has been inadvertently mapped as being in the floodplain, when the property or structure is actually on natural high ground above the BFE.

**Letter of Map Revision (LOMR)** means FEMA's modification or revision to an entire or portion of the effective FIRM, or Flood Boundary and Floodway Map, or both. LOMRs are generally based on the implementation of physical measures that affect the hydrologic or hydraulic characteristics of a flooding source and thus result in the modification of the existing regulatory floodway, the effective BFEs, or the SFHA.

**Letter of Map Revision Based on Fill (LOMR-F)** means FEMA's amendment, by letter, to an effective FIRM where fill was brought in or used to elevate a property, portion of property or structure above the BFE.

**Levee** means a man-made structure usually an earthen embankment, designed and constructed in accordance with sound engineering practices to contain, control, or divert the flow of water so as to provide protection from temporary flooding.

**Levee System** means a flood protection system that consists of a levee, or levees, and associated structures, such as closure and drainage devices, which are constructed and operated in accordance with sound engineering practices.



***Lowest Adjacent Grade (LAG)*** means the lowest natural elevation of the ground surface prior to construction next to the proposed walls of a structure. For an existing structure, it means the lowest point where the structure and ground touch, including but not limited to attached garages, decks, stairs, and basement windows.

***Lowest Floor*** means the lowest floor of the lowest enclosed area (including basement). An unfinished or flood resistant enclosure, usable solely for parking of vehicles, building access or storage in an area other than a basement area is not considered a building's lowest floor; provided, that such enclosure is not built so as to render the structure in violation of the applicable non-elevation design requirements of Section 60.3.

***Manufactured Home*** means a structure, transportable in one or more sections, which is built on a permanent chassis and is designed for use with or without a permanent foundation when attached to the required utilities. The term “manufactured home” does not include a “recreational vehicle”; however, a manufactured home may be used for both residential and non-residential use.

***Manufactured Home Park or Subdivision*** means a parcel (or contiguous parcels) of land divided into two or more manufactured home lots for rent or sale.

***Map*** means the FHBM or the FIRM for a community issued by FEMA.

***Mean Sea Level*** means, for purposes of the NFIP, the National Geodetic Vertical Datum (NGVD) of 1929, North American Vertical Datum (NAVD) of 1988, or other datum, to which BFEs shown on a community's FIRM are referenced.

***Mixed Use Structures*** are structures with both a business and a residential component, but where the area used for business is less than 50 percent of the total floor area of the structure.

***New Construction*** means structures for which the start of construction commenced on or after the effective date of a floodplain management regulation adopted by a community and includes any subsequent improvements to such structures. For the purposes of determining insurance rates, structures for which the “start of construction” commenced on or after the effective date of an initial FIRM or after December 31, 1974, whichever is later, and includes any subsequent improvements to such structures.

***New Manufactured Home Park or Subdivision*** means a manufactured home park or subdivision for which the construction of facilities for servicing the lots on which the manufactured homes are to be affixed (including at a minimum, the installation of utilities, the construction of streets, and either final site grading or the pouring of concrete pads) is completed on or after the effective date of floodplain management regulations adopted by a community.

***No-Rise Certifications*** are formal certifications signed and stamped by a professional engineer licensed to practice in the state, demonstrating through hydrologic and hydraulic analyses performed in accordance with standard engineering practice that a proposed development will

not result in any increase (0.00 feet) in flood levels within the community during the occurrence of a base flood event.

**Physical Map Revision (PMR)** is FEMA's action whereby one or more map panels are physically revised and republished.

**Recreational Vehicle** means a vehicle which is:

1. Built on a single chassis;
2. 400 square feet or less when measured at the largest horizontal projection;
3. Designed to be self-propelled or permanently towable by a light duty truck; and
4. Designed primarily, not for use as a permanent dwelling but, as temporary living quarters for recreational, camping, travel, or seasonal use.

**Regulatory Floodway** means the channel of a river or other watercourse and the adjacent land areas that must be reserved in order to discharge the base flood without cumulatively increasing the water surface elevation more than a designated height.

**Riverine** means relating to, formed by, or resembling a river (including tributaries), stream, brook, creek, etcetera, which can be intermittent or perennial.

**Section 1316** refers to the section of the National Flood Insurance Act of 1968, as amended, which provides for the denial of flood insurance coverage for any property that the Administrator finds has been declared by a duly constituted State or local authority to be in violation of State or local floodplain management regulations. Section 1316 is issued for a property, not a property owner, and remains with the property even after a change of ownership.

**Special Flood Hazard Area**—see *Area of Special Flood Hazard*.

**Start of Construction** (for other than new construction or substantial improvements under the Coastal Barrier Resources Act (Pub. L. 97-348)) includes substantial improvement, and means the date the building permit was issued, provided the actual start of construction, repair, reconstruction, rehabilitation, addition placement, or other improvement was within 180 days of the permit date. The actual start means either the first placement of permanent construction of a structure on a site, such as the pouring of slab or footings, the installation of piles, the construction of columns, or any work beyond the stage of excavation; or the placement of a manufactured home on a foundation. Permanent construction does not include land preparation, such as clearing, grading and filling; nor does it include the installation of streets and/or walkways; nor does it include excavation for a basement, footings, piers, or foundations or the erection of temporary forms; nor does it include the installation on the property of accessory buildings, such as garages or sheds not occupied as dwelling units or not part of the main structure. For a substantial improvement, the actual start of construction means the first alteration of any wall, ceiling, floor, or other structural part of a building, whether or not that alteration affects the external dimensions of the building.

**Structure** means, for floodplain management purposes, a walled and roofed building, culvert, bridge, dam, or a gas or liquid storage tank that is principally above ground, as well as a manufactured home. **Structure**, for insurance purposes, means:

1. A building with two or more outside rigid walls and a fully secured roof, which is affixed to a permanent site;
2. A manufactured home (“a manufactured home,” also known as a mobile home, is a structure: built on a permanent chassis, transported to its site in one or more sections, and affixed to a permanent foundation); or
3. A travel trailer without wheels built on a chassis and affixed to a permanent foundation, that is regulated under the community's floodplain management and building ordinances or laws.

For insurance purposes, “structure” does not mean a recreational vehicle or a park trailer or other similar vehicle, except as described in paragraph (3) of this definition, or a gas or liquid storage tank.

***Substantial Damage*** means damage of any origin sustained by a structure whereby the cost of restoring the structure to its pre-damaged condition would equal or exceed 50 percent of the market value of the structure before the damage occurred.

***Substantial Improvement*** means any reconstruction, rehabilitation, addition, or other improvement of a structure, the cost of which equals or exceeds 50 percent of the market value of the structure before the “start of construction” of the improvement. This term includes structures which have incurred “substantial damage”, regardless of the actual repair work performed.

The term does not, however, include:

1. Any project for improvement of a structure to correct existing violations of state or local health, sanitary, or safety code specifications that have been identified by the local code enforcement official and are the minimum necessary to assure safe living conditions; or
2. Any alteration of a “historic structure”, if the alteration will not preclude the structure's continued designation as a “historic structure.”

***Variance*** means a grant of relief by a community from the terms of a flood plain management regulation. Reference: **ARTICLE IV, SECTION E. VARIANCE PROCEDURES**

***Violation*** means the failure of a structure or other development to be fully compliant with the community's flood plain management regulations. A structure or other development without the elevation certificate, other certifications, or other evidence of compliance required in Sections 44 CFR 60.3(b)(5), (c)(4), (c)(10), (d)(3), (e)(2), (e)(4), or (e)(5) is presumed to be in violation until such time as that documentation is provided.

***Water Surface Elevation*** means the height, in relation to the North American Vertical Datum (NAVD) of 1988, (or other datum, where specified) of floods of various magnitudes and frequencies, such as the 1-percent-annual-chance flood event, in the flood plains of coastal or riverine areas.

***Watercourse*** means the channel and banks of an identifiable water in a creek, brook, stream, river, ditch or other similar feature.

**ARTICLE III  
GENERAL PROVISIONS**

**SECTION A. LANDS TO WHICH THIS ORDINANCE APPLIES**

The ordinance shall apply to all areas of special flood hazard identified by FEMA or, if elected in **ARTICLE III, SECTION B.1. USE OF BEST AVAILABLE DATA**, areas of identified and documented flood risk supported using Best Available Data within the jurisdiction of the County of Yankton.

**SECTION B. BASIS FOR ESTABLISHING THE AREAS OF SPECIAL FLOOD HAZARD**

The areas of special flood hazard identified by FEMA in a scientific and engineering report entitled, "The Flood Insurance Study for Yankton County, South Dakota and Incorporated Areas" dated February 14, 2025, accompanying FIRMs, and any Letters of Map Change including Letters of Map Amendment, Letters of Map Revision based on Fill, and Letters of Map Revision, thereto are hereby automatically adopted by reference and declared to be a part of this ordinance.

**SECTION B.1. USE OF BEST AVAILABLE DATA  
HIGHER STANDARD OPTION**

The community has elected to adopt Best Available Data, defined in **ARTICLE III, SECTION A. LANDS TO WHICH THIS ORDINANCE APPLIES**, to regulate floodplain development in addition to utilizing the effective FIRMs, FHBM, FIS, and/or FBFM. Where Best Available Data contradicts the FIRMs, FHBM, FIS, and/or the FBFM, the more restrictive data shall be utilized.

**SECTION C. ESTABLISHMENT OF FLOODPLAIN DEVELOPMENT PERMIT**

A Floodplain Development Permit shall be required to ensure conformance with the provisions of this ordinance.

**SECTION D. ABROGATION AND GREATER RESTRICTIONS**

This ordinance is not intended to repeal, abrogate, or impair any existing easements, covenants, or deed restrictions. However, where this ordinance and another ordinance, easement, covenant, or deed restriction conflict or overlap, whichever imposes the more stringent restrictions shall prevail.

**SECTION E. INTERPRETATION**

In the interpretation and application of this ordinance, all provisions shall be:

1. Considered as minimum requirements;
2. Liberally construed in favor of the governing body; and
3. Deemed neither to limit nor repeal any other powers granted under state statutes.

**SECTION F. WARNING AND DISCLAIMER OR LIABILITY**

The degree of flood protection required by this ordinance is considered reasonable for regulatory purposes and is based on scientific and engineering considerations. On rare occasions, greater floods can and will occur and flood heights may be increased by human-made or natural causes.

This ordinance does not imply that land outside the areas of special flood hazards or uses permitted within such areas will be free from flooding or flood damages. This ordinance shall not create liability on the part of the community or any official or employee thereof for any flood damages that result from reliance on this ordinance or any administrative decision lawfully made thereunder.

### **SECTION G. SEVERABILITY**

If any section, provision, or portion of this ordinance is adjudged unconstitutional or invalid by a court, the remainder of the ordinance shall not be affected.

### **SECTION H. COMPLIANCE**

No structures or developments including buildings, recreation vehicles, or manufactured homes or land shall hereafter be located, altered, or have its use changed without full compliance with the terms of this ordinance and other applicable regulations. Nothing herein shall prevent the County of Yankton Commissioners from taking such lawful action as is necessary to prevent or remedy any violations.

### **SECTION I. STOP WORK ORDER**

1. Authority. Whenever the floodplain administrator or other community official discovers any work or activity regulated by this ordinance being performed in a manner contrary to the provision of this ordinance, the floodplain administrator is authorized to issue a stop work order.
2. Issuance. The stop work order shall be in writing and shall be given to the owner of the property involved, or to the owner's agent, or to the person doing the work. Upon issuance of a stop work order, the cited work shall immediately cease. The stop work order shall state the reason for the order, and the conditions under which the cited work will be permitted to resume.
3. Unlawful continuance. Any person who shall continue any work after having been served with a stop work order, except such work as that person is directed to perform to remove a violation or unsafe condition, shall be subject to penalties as prescribed by local or state law including but not limited to the penalties outlined in **ARTICLE III, SECTION J. PENALTIES FOR NONCOMPLIANCE.**

### **SECTION J. PENALTIES FOR NONCOMPLIANCE**

In accordance with Section 59.2(b) of CFR 44, Chapter 1, of the NFIP regulation, to qualify for the sale of federally subsidized flood insurance, a community must adopt floodplain management regulations that meet or exceed the minimum standards of Section 60. "These regulations must include effective enforcement provisions." In accordance with Section 60.1(b) of CFR 44, Chapter 1, of the NFIP regulations, "These regulations must be legally-enforceable, applied uniformly throughout the community to all privately and publicly owned land within flood-prone (i.e. mudflow) or flood-related erosion areas, and the community must provide that the regulations take precedence over less restrictive conflicting local laws, ordinances, or codes."

No structure or land shall hereafter be constructed, located, extended, converted, or altered without full compliance with the terms of this ordinance and other applicable regulations. Violation of the provisions of this ordinance by failure to comply with any of its requirements (including violations of conditions and safeguards established in connection with conditions)

shall constitute a misdemeanor. Any person who violates this ordinance or fails to comply with any of its requirements shall upon conviction thereof be fined not more than \$500 or imprisoned for not more than 30 days, or both, for each violation assessed daily, and in addition shall pay all costs and expenses involved in the case. Nothing herein contained shall prevent the County of Yankton from taking such other lawful action as is necessary to prevent or remedy any violation.

## **ARTICLE IV ADMINISTRATION**

### **SECTION A. DESIGNATION OF THE FLOODPLAIN ADMINISTRATOR**

The County of Yankton Floodplain Administrator is hereby appointed the Floodplain Administrator to administer and implement the provisions of this ordinance and other appropriate sections of the NFIP Regulations and 44 CFR pertaining to floodplain management.

### **SECTION B. DUTIES AND RESPONSIBILITIES OF THE FLOODPLAIN ADMINISTRATOR**

Duties and responsibilities of the Floodplain Administrator shall include, but not be limited to, the following:

1. Uphold the goals of the community and the NFIP to reduce risk when possible and increase the community's resistance to future disasters.
2. Maintain and hold open for public inspection all records pertaining to the provisions of this ordinance, including the actual elevation of the lowest floor (including basement or crawlspace) of all new or substantially improved structures and any floodproofing certificates, including the data supporting such certificates.
3. Maintain and hold open for public inspection maps that identify and locate the boundaries of the SFHAs to which this ordinance applies, including, but not limited to, the FIRM.
4. Review development proposals to determine whether a proposed building site, including sites designed for the placement of manufactured homes, will be reasonably safe from flooding.
5. Review, approve, or deny all applications for development permits required by adoption of this ordinance.
6. Ensure that all necessary permits have been obtained from those federal, state, or local governmental agencies (including Section 404 of the Federal Water Pollution Control Act Amendments of 1972, 33 U.S.C. 1334 and the Endangered Species Act of 1973) from which prior approval is required.
7. Assure that the flood carrying capacity within the altered or relocated portion of any watercourse is maintained.
8. Notify, in riverine situations, adjacent communities and the State Coordinating Agency which is the South Dakota Office of Emergency Management, prior to any alteration or relocation of a watercourse, and submit evidence of such notification to FEMA.
9. Where interpretation is needed as to the exact location of the boundaries of the areas of special flood hazards (for example, where there appears to be a conflict between a mapped boundary and actual field conditions), the Floodplain Administrator shall make the necessary interpretation.
10. When BFE data has not been provided by FEMA, the Floodplain Administrator shall obtain, review, and reasonably utilize any BFE data and floodway data available from a

federal, state, or other source including data provided by the applicant, in order to administer the provisions of this ordinance.

11. When a regulatory floodway has not been designated, no new construction, substantial improvements, or other development (including fill) shall be permitted within Zones A1-30, AE, and AH on the community's FIRM, unless it is demonstrated that the cumulative effect of the proposed development, when combined with all other existing and anticipated development, will not increase the water surface elevation of the base flood more than 1.00 foot at any point within the community.
  - a. Under the provisions of 44 CFR Chapter 1, Section 65.12 of the NFIP Regulations, a community may approve certain development in Zones A1-30, AE, and AH on the community's FIRM, which increases the water surface elevation of the base flood by more than 1.00 foot, provided that the community first meets the requirements of Section 65.12 for a conditional FIRM revision through FEMA's CLOMR process.
12. **HIGHER STANDARD OPTION:**
  - a. Must be selected if Best Available Data option in **ARTICLE III, SECTION B.1. USE OF BEST AVAILABLE DATA** is selected and can only be selected if the Best Available Data option is selected.
  - b. In addition to utilizing the effective FIRMs, FIS, Flood Boundary and Floodway Map, all permit reviews will utilize Best Available Data. Reference **ARTICLE III, SECTION B.1. USE OF BEST AVAILABLE DATA**.
13. If the project is determined or reasonably believed to cause an adverse effect on the BFE(s), boundaries of the floodplain or any insurable structures, technical justification for the proposed development shall be submitted and the community may require a CLOMR or LOMR to be submitted prior to the permit approval or as a requirement of the permit.

### **SECTION C. REQUIREMENT TO SUBMIT NEW TECHNICAL DATA**

1. The property owner or developer shall notify FEMA by submittal of a LOMR within 6 months of project completion when an applicant had obtained a CLOMR from FEMA or when development altered a watercourse, modified floodplain boundaries, or modified BFE.
2. The property owner or developer shall be responsible for preparing technical data to support the CLOMR or LOMR application and paying any processing or application fees to FEMA. The property owner or developer is responsible for submitting the CLOMR and LOMR to FEMA and shall provide all necessary data to FEMA if requested during the review process to ensure the CLOMR or LOMR is issued.
3. The Floodplain Administrator shall be under no obligation to sign the Community Acknowledgement Form, which is part of the CLOMR/LOMR application, until the applicant demonstrates that the project will or has met the requirements of this ordinance and all applicable state federal, and local laws.

### **SECTION D. PERMIT PROCEDURES**

Application for a Development Permit shall be presented to the Floodplain Administrator on forms furnished by him/her and may include, but not be limited to:

1. Duplicated plans drawn to scale showing the location, dimensions, and elevation of proposed landscape alterations.

2. Duplicated plans drawn to scale showing the location, dimensions, and elevation of existing and proposed structures, including the placement of manufactured homes.
3. Location of the foregoing in relation to SFHAs.
4. Elevation (in relation to mean sea level), of the lowest floor (including basement and crawlspace) of all new and substantially improved structures, if applicable;
5. Elevation (in relation to mean sea level), to which any nonresidential structure (if applicable) shall be floodproofed.
6. A certificate from a registered professional engineer or architect that the nonresidential floodproofed structure (if applicable) shall meet the floodproofing criteria of this ordinance and the NFIP Regulations.
7. Description of the extent to which any watercourse or natural drainage will be altered or relocated because of proposed development, if applicable.
8. At the community's discretion, the community may charge a fee for issuance of floodplain development permits.
9. Copies of all floodplain development permits and the associated documents shall become property of the community and a permanent record.

Approval or denial of a Development Permit by the Floodplain Administrator shall be based on all of the provisions of this ordinance and the following relevant factors:

1. The danger to life and property due to flooding or erosion damage.
2. The susceptibility of the proposed facility and its contents to flood damage and the effect of such damage on the individual owner.
3. The danger that materials may be swept onto other lands to the injury of others.
4. The compatibility of the proposed use with existing and anticipated development.
5. The safety of access to the property in times of flood for ordinary and emergency vehicles.
6. The costs of providing governmental services during and after flood conditions including maintenance and repair of streets and bridges, and public utilities and facilities such as sewer, gas, electrical, and water systems.
7. The expected heights, velocity, duration, rate of rise and sediment transport of the flood waters and the effects of wave action, if applicable, expected at the site.
8. The necessity to the facility of a waterfront location, where applicable.
9. The availability of alternative locations, not subject to flooding or erosion damage, for the proposed use.
10. The relationship of the proposed use to the comprehensive plan for that area.

## **SECTION E. VARIANCE AND APPEAL PROCEDURES**

### **1. VARIANCE**

- a. An application for a variance must be submitted to the Floodplain Administrator on the form provided by the County of Yankton and include at a minimum the same information required for a development permit and an explanation for the basis for the variance request.
- b. Upon receipt of a completed application for a variance, the variance request will be set for public hearing at the next County Commission meeting in which time is available for the matter.
- c. Prior to the public hearing, Notice of the hearing will be published in the official newspaper of Yankton County at least 15 days prior to the hearing. In addition to



the newspaper publication, written notice shall be provided to all adjoining property owners.

- d. The burden to show that the variance is warranted and meets the criteria set out herein is on the applicant.

## 2. **CRITERIA FOR VARIANCES**

- a. Generally, the only condition under which a variance from the elevation standard may be issued is for new construction and substantial improvements to be erected on a small or irregularly shaped lot contiguous to and surrounded by lots with existing structures constructed below the base flood level. As the lot size increases the technical justification required for issuing the variance increases.
- b. Variances shall not be issued within a designated floodway if any increase in flood levels during the base flood discharge would result.
- c. Variances shall only be issued upon a determination that the variance is the minimum necessary, considering the flood hazard, to afford relief.
- d. Variances may be issued upon;
  - a. A showing by the applicant of good and sufficient cause;
  - b. A determination that failure to grant the variance would result in increased flood heights, additional threats to public safety, extraordinary public expense, create nuisances, cause fraud on or victimization of the public, or conflict with existing local laws and ordinances.
- e. Variances pertain to a physical piece of property; they are not personal in nature and do not pertain to the structure, its inhabitants, economic or financial circumstances. They primarily address small lots in densely populated residential neighborhoods.

## 3. **VARIANCE DECISION**

The decision to either grant or deny a variance shall be in writing and shall set forth the reasons for such approval or denial. If the variance is granted, the property owner shall be put on notice along with the written decision that the permitted building will have its lowest floor below the Flood Protection Elevation and that the cost of flood insurance likely will be commensurate with the increased flood damage risk.

## 4. **APPEALS**

The County Commission shall hear and decide appeals from the interpretations of the Administrator.

1. An appeal must be filed with the Floodplain Administrator within fourteen (14) days of the date of any permit denial or interpretation of the Administrator. Failure to timely file an appeal shall be considered a failure to exhaust the administrative remedies. The appeal must set out the interpretation of the Administrator and a narrative setting forth the facts relied upon by the appellant and the appellants claim regarding the error in the interpretation.
2. Upon receipt of a completed appeal, the appeal will be scheduled for the next available County Commission meeting to be heard. In ruling on an appeal, the County Commission shall consider all technical evaluations, all relevant factors, and standards specified in other sections of this ordinance, including:
  - a. The danger that materials may be swept onto other lands to the injury of others;

- b. The danger to life and property due to flooding or erosion damage;
- c. The susceptibility of the proposed facility and its contents to flood damage and the effects of such damage on the individual landowner;
- d. The importance of the services provided by the proposed facility to the community;
- e. The necessity of the facility to a waterfront location, where applicable;
- f. The availability of alternative locations for the proposed use which are not subject to flooding or erosion damage;
- g. The compatibility of the proposed use with existing and anticipated development;
- h. The relationship of the proposed use to the comprehensive plan and floodplain management program for that area;
- i. The safety of access to the property in times of flooding for ordinary and emergency vehicles;
- j. The expected heights, velocity, duration, rate of rise, and sediment transport of the flood waters and the effects of wave action, if applicable, expected at the site; and
- k. The cost of providing government services during and after flood conditions including maintenance and repair of public utilities and facilities such as sewer, gas, electrical, and water systems, and streets and bridges.

5. **DECISION**

The Commission's decision on appeal shall be in writing and set out the facts, technical information, and the legal basis for the decision.

**ARTICLE V  
PROVISIONS FOR FLOOD HAZARD REDUCTION**

**SECTION A. GENERAL STANDARDS**

In all areas of special flood hazards, the following provisions are required for all new construction and substantial improvements:

- 1. All new construction or substantial improvements shall be designed (or modified) and adequately anchored to prevent flotation, collapse, or lateral movement of the structure resulting from hydrodynamic and hydrostatic loads, including the effects of buoyancy.
- 2. All new construction or substantial improvements shall be constructed by methods and practices that minimize flood damage.
- 3. All new construction or substantial improvements shall be constructed with materials resistant to flood damage.
- 4. All new construction or substantial improvements shall be constructed with electrical, heating, ventilation, plumbing, and air conditioning equipment and other service facilities that are designed and/or located so as to prevent water from entering or accumulating within the components during conditions of flooding.
- 5. All new and replacement water supply systems shall be designed to minimize or eliminate infiltration of flood waters into the system.
- 6. New and replacement sanitary sewage systems shall be designed to minimize or eliminate infiltration of flood waters into the system and discharge from the systems into flood waters.
- 7. On-site waste disposal systems shall be designed or located to avoid impairment to them or contamination from them during flooding.

### **SECTION A.1. SUBSTANTIAL IMPROVEMENT**

Any combination of repair, reconstruction, rehabilitation, addition, or improvement of a building or structure, if the cumulative cost of the entire project equals or exceeds 50 percent of the market value of the structure only (not of the structure and land value combined) before the improvement or repair is started then the work shall be considered as substantial improvement. If the structure has sustained substantial damage, any repairs are considered substantial improvements regardless of the actual repair work performed. For Substantial Damage, refer to **ARTICLE V, SECTION A.2. SUBSTANTIAL DAMAGE**. The term does not, however, include either:

1. Any project for improvement of a building required to correct existing health, sanitary, or safety code violations identified by the building official and that are the minimum necessary to assure safe living conditions.
2. Any alteration of a historic structure provided that the alteration will not preclude the structure's continued designation as a historic structure.

### **SECTION A.2. SUBSTANTIAL DAMAGE**

Substantial damage means damage of any origin sustained by a structure whereby the cost of restoring the structure to its pre-damaged condition would equal or exceed 50 percent of the market value of the structure only before the damage occurred. This term also applies to structures which have incurred any damage that equals or exceeds 50 percent of the structure's market value regardless of the actual repair work performed. When a structure or building has been determined as substantially damaged, any work or repair on said structure or building will be considered as substantial improvement and will be required to meet the development requirements set forth within this ordinance for substantial improvement.

### **SECTION A.3. SUBSTANTIAL IMPROVEMENT AND SUBSTANTIAL DAMAGE DETERMINATION**

For applications for building permits to improve buildings and structures, including alterations, movement, enlargement, replacement, repair, change of occupancy, additions, rehabilitations, renovations, and any other improvement of or work on such buildings and structures, the Floodplain Administrator, in coordination with the applicable community officials and staff, shall:

1. Estimate the market value, or require the applicant to obtain an appraisal of the market value prepared by a qualified independent appraiser, of the building or structure only, not of land and building, before the start of construction of the proposed work. In the case of repair, the market value of the building or structure shall be the market value before the damage occurred and before any repairs are made.
2. Compare the cost to perform the improvement, the cost to repair a damaged building to its pre-damaged condition, or the combined costs of improvements and repairs, if applicable, to the market value of the building or structure.
3. Determine and document whether the proposed work constitutes substantial improvement or repair of substantial damage; the determination requires evaluation of previous permits issued for improvements and repairs as specified in the **ARTICLE V, SECTION A.1. SUBSTANTIAL IMPROVEMENT**.
4. Utilize FEMA's Substantial Improvement/Substantial Damage Desk Reference when making any determination on Substantial Improvement and/or Substantial Damage.

5. The substantial improvement regulations apply to all of the work that is proposed as the improvement, even if multiple permits are issued. Therefore, the determination of the cost of the improvement should consider all costs of all phases of the work before issuance of the first permit.
6. Notify the applicant that if it is determined that the work constitutes substantial improvement or repair of substantial damage, that compliance with the floodplain management ordinance is required.

## **SECTION B. SPECIFIC STANDARDS**

In all SFHAs, and if **ARTICLE III, SECTION B.1 USE OF BEST AVAILABLE DATA** has been selected, areas of known or suspected flood risk areas, the following provisions are required:

### **SECTION B.1. RESIDENTIAL CONSTRUCTION**

New construction and substantial improvement of any residential structure shall have the lowest floor (including basement) elevated to the BFE, unless a freeboard option is noted below. If a freeboard option is noted, new construction and substantial improvement shall have the lowest floor (including basement) elevated to the freeboard elevation. A registered professional engineer, architect, or land surveyor shall submit certified elevations to the Floodplain Administrator that the standards of this ordinance are satisfied.

In AO/AH Zones, new and substantially improved residential structures must have their lowest floor (including basement) above the highest adjacent grade at least one foot above the FIRM's depth number (at least three feet if no depth number is specified). In AO/AH Zones, adequate drainage paths around structures on slopes are required to guide flood waters away from proposed structures.

#### **SECTION B.1.1. RESIDENTIAL CONSTRUCTION FREEBOARD**

The County of Yankton has elected to adopt a freeboard option for new construction and substantial improvement of any residential structure. The freeboard option requires that lowest floor elevation to be built above the BFE by the height selected. The County of Yankton has elected a:

1. 1 feet of freeboard meaning the lowest floor must be built 1 feet above the BFE.

### **SECTION B.2 NONRESIDENTIAL CONSTRUCTION**

New construction and substantial improvements of any commercial, industrial, or other nonresidential structure shall either have the lowest floor (including basement) elevated to the base flood level, unless a freeboard option is noted below, or together with attendant utility and sanitary facilities, be designed so that below the base flood level the structure is watertight with walls substantially impermeable to the passage of water and with structural components having the capability of resisting hydrostatic and hydrodynamic loads and effects of buoyancy. A registered professional engineer or architect shall develop and/or review structural design, specifications, and plans for the construction, and shall certify that the design and methods of construction are in accordance with accepted standards of practice as outlined in this subsection. A record of such certification that includes the specific elevation (in relation to mean sea level) to which such structures are floodproofed shall be maintained by the Floodplain Administrator. If the use or occupancy of the building changes in the future to residential, then the dry

floodproofing of the structure cannot be used when determining compliance of the structure to the residential construction of this ordinance, **ARTICLE V, SECTION B.1 RESIDENTIAL CONSTRUCTION** and **ARTICLE V, SECTION B.1.1 RESIDENTIAL CONSTRUCTION FREEBOARD**. As such, the building will not be grandfathered into compliance and will be required to be brought into compliance with the residential construction requirements of this ordinance.

In AO/AH Zones, new and substantially improved non-residential structures must have their lowest floor (including basement) above the highest adjacent grade at least one foot above the FIRM's depth number (at least three feet if no depth number is specified). In AO/AH Zones, adequate drainage paths around structures on slopes are required to guide flood waters away from proposed structures.

### **SECTION B.2.1 NONRESIDENTIAL CONSTRUCTION FREEBOARD**

The County of Yankton has elected to adopt a freeboard option for new construction and substantial improvement of any nonresidential structure. The freeboard option requires that the lowest floor elevation to be built above the BFE by the height selected. The County of Yankton has elected a:

1. 1 feet of freeboard meaning the lowest floor must be built 1 foot above the BFE.

### **SECTION B.3. ENCLOSURES**

New construction and substantial improvements, with fully enclosed areas below the lowest floor that are to be used solely for parking of vehicles, building access, or storage in an area other than a basement, and are subject to flooding shall be designed to automatically equalize hydrostatic flood forces on exterior walls by allowing for the entry and exit of floodwaters. Designs for meeting this requirement must either be certified by a registered professional engineer or architect, or must meet or exceed the following minimum criteria:

1. A minimum of two openings having a total net area of not less than 1 square inch for every square foot of enclosed area subject to flooding shall be provided.
2. The bottom of all openings shall be no higher than 1 foot above grade.
3. Openings may be equipped with screens, louvers, valves, or other coverings or devices provided that they permit the automatic entry and exit of floodwaters.

The development and construction of the structure must conform with the provision in FEMA/Federal Insurance Administration (FIA)-Technical Bulletins 1 and 2. Certification and documentation from a professional, licensed engineer or architect is required if the structure's lowest floor is built below the BFE.

### **SECTION B.4. CRAWLSPACE**

New construction and substantial improvements built on a crawlspace or sub-grade (below grade) crawlspace may be permitted if the development is designed and meets or exceeds the standards found in FEMA's Technical Bulletins 1, 2, and 11, which include but are not limited to the following:

1. The structure must be affixed to a permanent foundation, designed and adequately anchored to resist flotation, collapse, and lateral movement of the structure resulting from hydrodynamic and hydrostatic loads, including the effects of buoyancy. Because of hydrodynamic loads, crawlspace construction is not allowed in areas with flood velocities

greater than 5 feet per second unless the design is reviewed by a qualified design professional, such as a registered architect or professional engineer.

2. The crawlspace is an enclosed area below the BFE and, as such, must have openings that equalize hydrostatic pressures by allowing the automatic entry and exit of floodwaters. The bottom of each flood vent opening can be no more than 1 foot above the LAG.
3. The crawlspace enclosure must have proper openings that allow equalization of hydrostatic pressure by allowing automatic entry and exit of floodwaters. To achieve this, a minimum of 1 square inch of flood opening is required per 1 square foot of the enclosed area subject to flooding.
4. Portions of the building below the BFE must be constructed with materials resistant to flood damage. This includes not only the foundation walls of the crawlspace used to elevate the building, but also any joists, insulation, piers, or other materials that extend below the BFE. Ductwork, in particular, must either be placed above the BFE or sealed from floodwaters.
5. Any building utility systems within the crawlspace must be elevated above the BFE or designed so that floodwaters cannot enter or accumulate within the system components during flood conditions.
6. The interior grade of a crawlspace below the BFE must not be more than 2 feet below the LAG.
7. The height of the below-grade crawlspace, measured from the lowest interior grade of the crawlspace floor to the bottom of the floor joist of the next higher floor cannot exceed 4 feet at any point.
8. There must be an adequate drainage system that removes floodwaters from the interior area of the crawlspace. The enclosed area should be drained within a reasonable time after a flood event.
9. Buildings with below-grade crawlspaces will have higher flood insurance premiums than buildings that have the preferred crawlspace construction, with the interior elevation at or above the LAG.

## **SECTION B.5. MANUFACTURED HOMES**

1. Require that all manufactured homes to be placed within Zone A on a community's FHBM or FIRM shall be installed using methods and practices that minimize flood damage. For the purposes of this requirement, manufactured homes must be elevated and anchored to resist flotation, collapse, or lateral movement. Methods of anchoring may include, but are not limited to, use of over-the-top or frame ties to ground anchors. This requirement is in addition to applicable State and local anchoring requirements for resisting wind forces.
2. Require that manufactured homes that are placed or substantially improved within Zones A1-30, AH, and AE on the community's FIRM on sites outside of a manufactured home park or subdivision;) in a new manufactured home park or subdivision; in an expansion to an existing manufactured home park or subdivision; or in an existing manufactured home park or subdivision on which a manufactured home has incurred "substantial damage" as a result of a flood, be elevated on a permanent foundation such that the lowest floor of the manufactured home is elevated at least 1 foot above the BFE, and be securely anchored to an adequately anchored foundation system to resist flotation, collapse, and lateral movement.

3. In A-1-30, AH, AO and AE Zones, require that manufactured homes to be placed or substantially improved in an existing manufactured home park to be elevated so that the lowest floor is at least 1 foot above the BFE; or the chassis is supported by reinforced piers no less than 36 inches in height above grade and securely anchored.

#### **SECTION B.6. RECREATIONAL VEHICLES**

Require that recreational vehicles placed on sites within Zones A1-30, AH, and AE on the community's FIRM either:

1. Be on the site for fewer than 180 consecutive days and be fully licensed and ready for highway use.
  - a. A recreational vehicle is ready for highway use if it is on its wheels or jacking system, is attached to the site only by quick disconnect type utilities and security devices and has no permanently attached additions.
2. Or meet the permit requirements of **ARTICLE IV, SECTION D, PERMIT PROCEDURES**, and the elevation and anchoring requirements for "manufactured homes" of this section.

#### **SECTION C. STANDARDS FOR SUBDIVISION PROPOSALS**

1. All subdivision proposals including the placement of manufactured home parks and subdivisions shall be consistent with the provisions of this ordinance.
2. All subdivision proposals including the placement of manufactured home parks and subdivisions shall have adequate drainage provided to reduce exposure to flood hazards.
3. All proposals for the development of subdivisions including the placement of manufactured home parks and subdivisions shall meet Development Permit requirements of this ordinance.
4. BFE data shall be generated for subdivision proposals and other proposed developments including the placement of manufactured home parks and subdivisions, which is greater than 50 lots or 5 acres, or whichever is lesser.
5. All subdivision proposals including the placement of manufactured home parks and subdivisions shall minimize flood damage.
6. All subdivision proposals including the placement of manufactured home parks and subdivisions shall have public utilities and facilities such as sewer, gas, electrical and water systems located and constructed to minimize or eliminate flood damage.

#### **SECTION D. FLOODWAYS**

Floodways located within SFHAs are extremely hazardous areas due to the velocity of flood waters that carry debris, potential projectiles, and erosion potential, the following provisions shall apply:

1. Designate a regulatory floodway that will not increase the base flood level more than 1 foot.
2. Encroachments are prohibited, including fill, new construction, substantial improvements and other development within the adopted regulatory floodway *unless* it has been demonstrated through hydrologic and hydraulic analyses performed in accordance with standard engineering practice that the proposed encroachment would not result in any increase greater than 0.00 feet in flood levels within the community during the occurrence of the base flood discharge.

3. All new construction and substantial improvements shall comply with all applicable flood hazard reduction provisions of Article V in this ordinance.
4. Under the provisions of 44 CFR Chapter 1, Section 65.12, of the NFIP Regulations, a community may permit encroachments within the adopted regulatory floodway that would result in an increase in BFEs, provided that the community first applies for a conditional LOMR and floodway revision through FEMA.

**CERTIFICATION**

**APPROVED:** \_\_\_\_\_  
(community official)

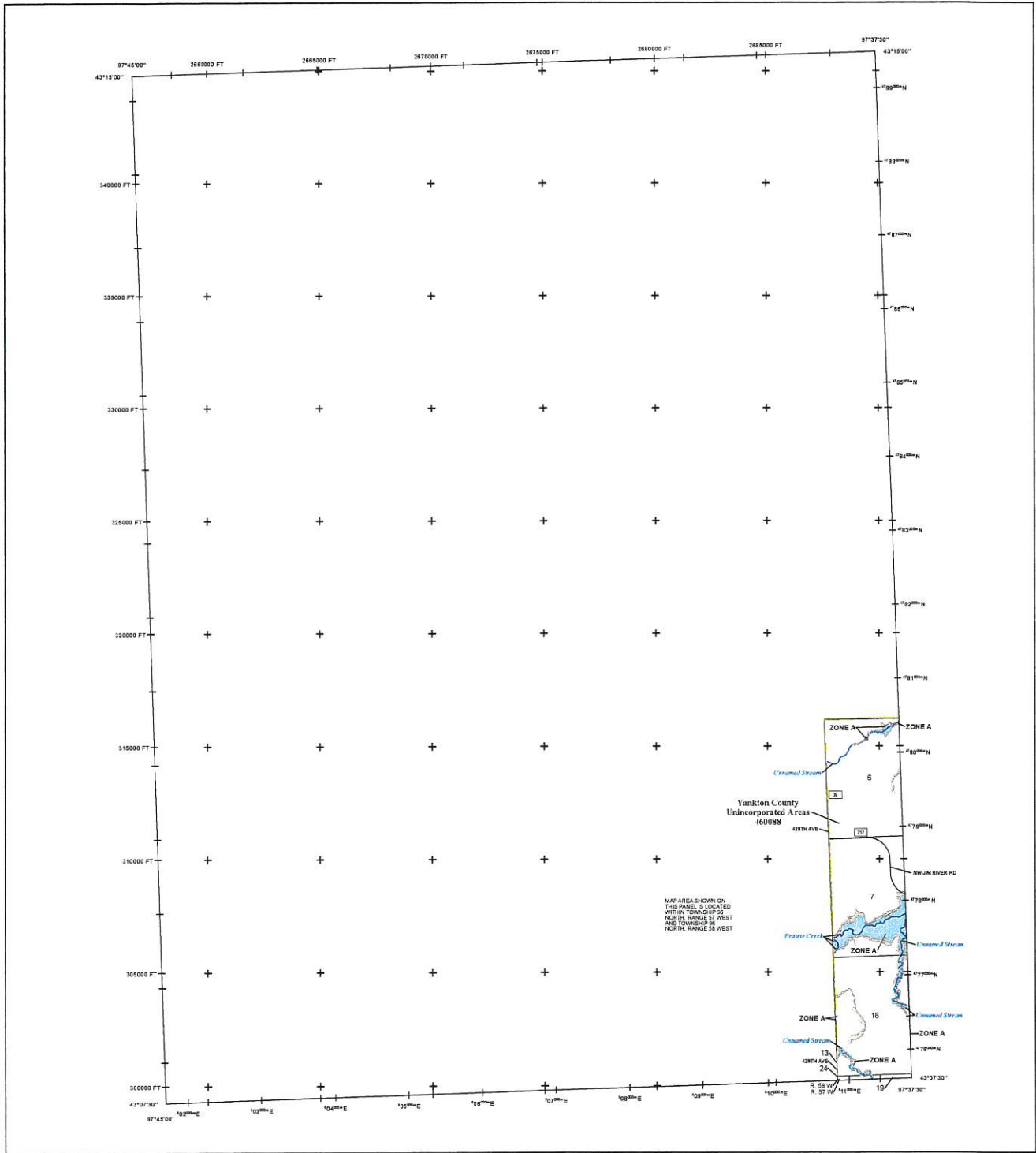
**PASSED:** \_\_\_\_\_  
(date)

I, the undersigned, \_\_\_\_\_, do hereby certify that the above is a true and correct copy of an ordinance duly adopted by the County of Yankton Board of Commissioners, at a regular meeting duly convened on \_\_\_\_\_ (date).

\_\_\_\_\_  
(County Auditor)  
(SEAL)

**EFFECTIVE:** \_\_\_\_\_(date)





**FLOOD HAZARD INFORMATION**

SEE RIR REPORT FOR DETAILED LEGEND AND INDEX MAP FOR RIR PANEL LAYOUT. THE INFORMATION DEPICTED ON THIS MAP AND SUPPORTING DOCUMENTATION ARE ALSO AVAILABLE IN DIGITAL FORMAT AT [HTTPS://MSC.FEMA.GOV](https://msc.fema.gov)

**SPECIAL FLOOD HAZARD AREAS**

- Without Base Flood Elevation (BFE) Zone A, X, 500
- With BFE or Depth Zone AE, AO, AH, VE, AR
- Regulatory Floodway
- 0.2% Annual Chance Flood Hazard, Areas of 1% annual chance flood with average depth less than one foot or with drainage areas of less than one square mile Zone X
- Future Conditions 1% Annual Chance Flood Hazard Zone X
- Area with Reduced Flood Risk due to Levee See Notes, Zone S
- Area with Flood Risk due to Levee Zone D
- Area of Minimal Flood Hazard Zone X
- Area of Undetermined Flood Hazard Zone D

**OTHER AREAS OF FLOOD HAZARD**

- NO SCREEN

**OTHER AREAS**

- Channel, Culvert, or Storm Sewer
- Levee, Dike, or Floodwall

**GENERAL STRUCTURES**

- 18.2 Cross Sections with 1% Annual Chance Water Surface Elevation
- 17.5 Coastal Traverses
- Coastal Traverses Baseline
- Profile Baselines
- Hydrographic Feature
- Base Flood Elevation Line (BFE)

**OTHER FEATURES**

- Limit of Study
- Jurisdiction Boundary

**NOTES TO USERS**

For information and questions about this Flood Insurance Rate Map (FIRM), available products associated with this FIRM, including historic versions, the current map date for each FIRM panel, how to order products, or the National Flood Insurance Program (NFIP) in general, please call the FEMA Mapping and Insurance Exchange at 1-877-FEMA-MAP (1-877-338-6277) or visit the FEMA Flood Map Service Center website at [www.fema.gov](http://www.fema.gov). Available products may include previously issued Letters of Map Change, a Flood Insurance Study Report, and/or digital versions of this map. Many of these products can be ordered or accessed directly from the website.

Communities seeking to do adjacent FIRM panels must obtain a current copy of the adjacent panel as well as the current FIRB code. These may be ordered directly from the Flood Map Service Center at the number listed above.

For community and countywide map date refer to the Flood Insurance Study Report for this jurisdiction.

To determine if flood insurance is available in this community, contact your insurance agent or call the National Flood Insurance Program at 1-800-638-6622.

Base map information shown on the FIRM was derived from digital data obtained from the U.S. Census Bureau, dated 2010; South Dakota Department of Revenue, dated 2021; South Dakota Department of Transportation, dated 2022; U.S. Bureau of Land Management, dated 2021; South Dakota Game, Fish, and Parks, dated 2022; U.S. Geological Survey, dated 2012 and 2022, and the U.S. Army Corps of Engineers, dated 2022.

**SCALE**

Map Projection: State Plane Lambert Conformal Conic, South Dakota South Zone 4002; North American Datum 1983; Western Hemisphere; Vertical Datum: NAVD 83

1 inch = 2,000 feet 1:24,000

0 2,000 4,000 8,000 feet

0 500 1,000 2,000 meters

**PANEL LOCATOR**

\*PANEL NOT PRINTED

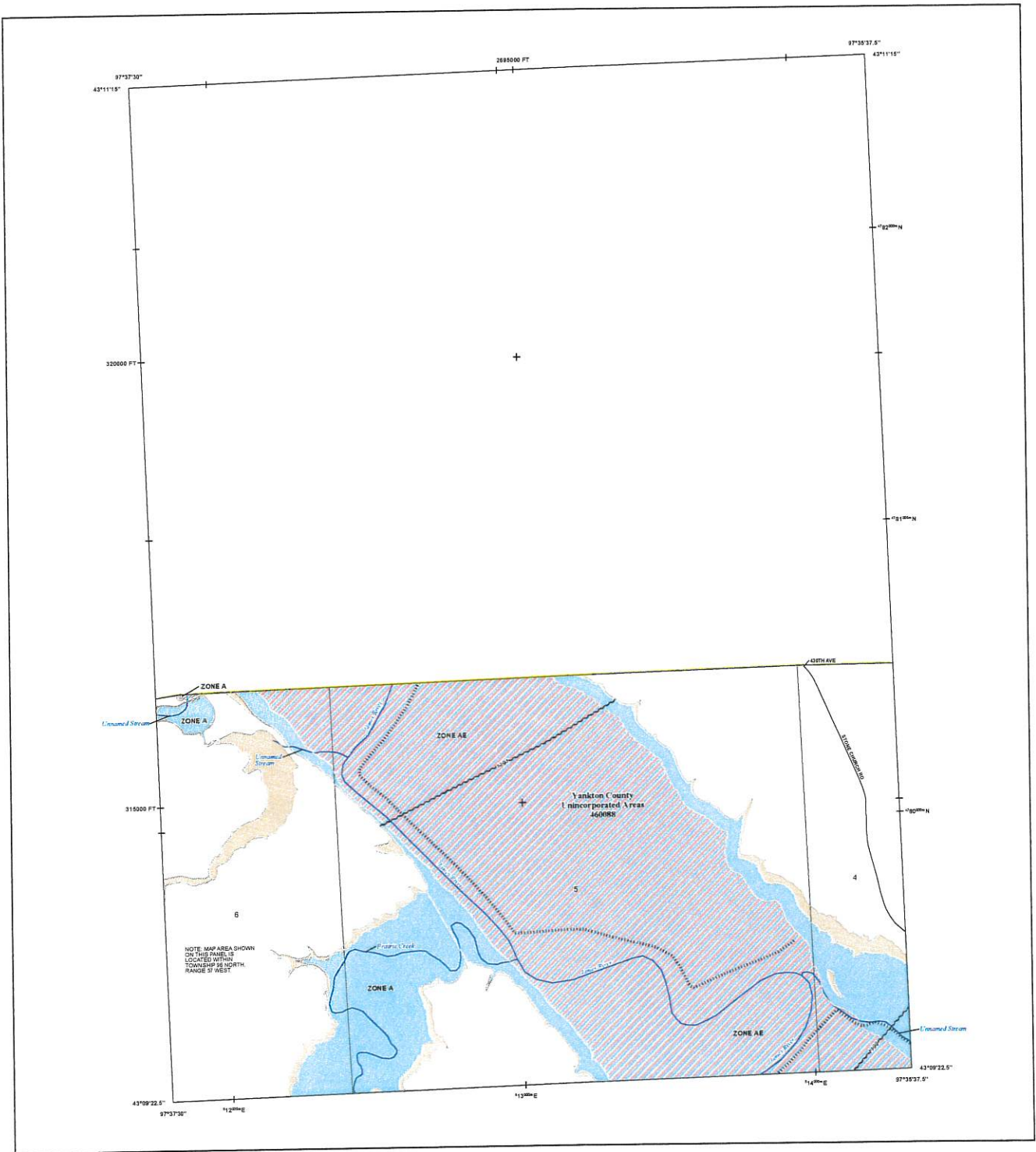
**FEMA**  
National Flood Insurance Program

**NATIONAL FLOOD INSURANCE PROGRAM**  
FLOOD INSURANCE RATE MAP  
YANKTON COUNTY,  
SOUTH DAKOTA  
AND INCORPORATED AREAS  
PANEL 25 of 500

NAME: YANKTON COUNTY  
COMMUNITY NUMBER: 46068  
YANKTON COUNTY NUMBER PANEL SUFFIX: 0025

**PRELIMINARY**  
4/20/2023

VERSION NUMBER: 2.6.4.6  
MAP NUMBER: 46135C0025E  
MAP REVISED



**FLOOD HAZARD INFORMATION**

SEE THIS REPORT FOR DETAILED LEGEND AND INDEX MAP FOR FIRM PANEL LAYOUT. THE INFORMATION DEPICTED ON THIS MAP AND SUPPORTING DOCUMENTATION ARE ALSO AVAILABLE IN DIGITAL FORMAT AT [HTTPS://MSC.FEMA.GOV](https://MSC.FEMA.GOV)

	Without Base Flood Elevation (BFE) Zone A, X, AE
	With BFE or Depth Zone AE, AO, AH, VE, AP
	Regulatory Floodway
	0.2% Annual Chance Flood Hazard, Areas of 1% Annual Chance Flood with average depth less than one foot or with drainage areas of less than one square mile Zone X
	Future Conditions 1% Annual Chance Flood Hazard Zone X
	Area with Reduced Flood Risk due to Levee See Notes, Zone X
	Area with Flood Risk due to Levee Zone D
	NO SCREEN Area of Minimal Flood Hazard Zone X
	Area of Undetermined Flood Hazard Zone D
	Channel, Culvert, or Storm Sewer
	Levee, Dike, or Floodwall
	Cross Sections with 1% Annual Chance Water Surface Elevation
	Coastal Transect
	Coastal Transect Baseline
	Profile Baseline
	Hydrographic Feature
	Base Flood Elevation Line (BFE)
	Limit of Study
	Jurisdiction Boundary

**NOTES TO USERS**

For information and questions about this Flood Insurance Rate Map (FIRM), available products associated with the FIRM, including mobile versions, the current map date for each FIRM panel, how to order products, or the National Flood Insurance Program (NFIP) in general, please call the FEMA Mapping and Insurance Advisory Call Center (FEMA-MAP) at 1-877-335-2627 or visit the FEMA Flood Map Service Center website at [fema.maps.gov](http://fema.maps.gov). Available products may include previously issued Letters of Map Change, a Flood Insurance Study Report, and/or digital versions of this map. Many of these products can be ordered or obtained directly from the website.


For community and countywide map dates refer to the Flood Insurance Study Report for this jurisdiction.

To determine if flood insurance is available in this community, contact your insurance agent or call the National Flood Insurance Program at 1-800-456-2522.

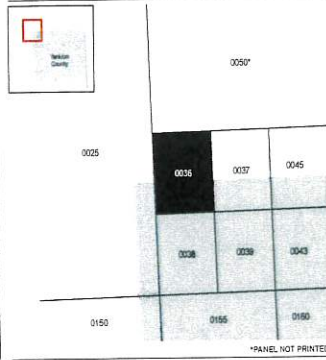
Base map information shown on the FIRM was derived from digital data obtained from the U.S. Census Bureau, dated 2018; South Dakota Department of Revenue, dated 2021; South Dakota Department of Transportation, dated 2022; U.S. Bureau of Land Management, dated 2021; South Dakota Game, Fish, and Parks, dated 2022; U.S. Geological Survey, dated 2012 and 2022; and the U.S. Army Corps of Engineers, dated 2022.

UNADAPTED ELEVATION SYSTEM: This panel contains a level system that has not been adopted and is therefore not recognized as reducing the 1-percent-annual-chance flood hazard.

**SCALE**



**PANEL LOCATOR**



**National Flood Insurance Program**

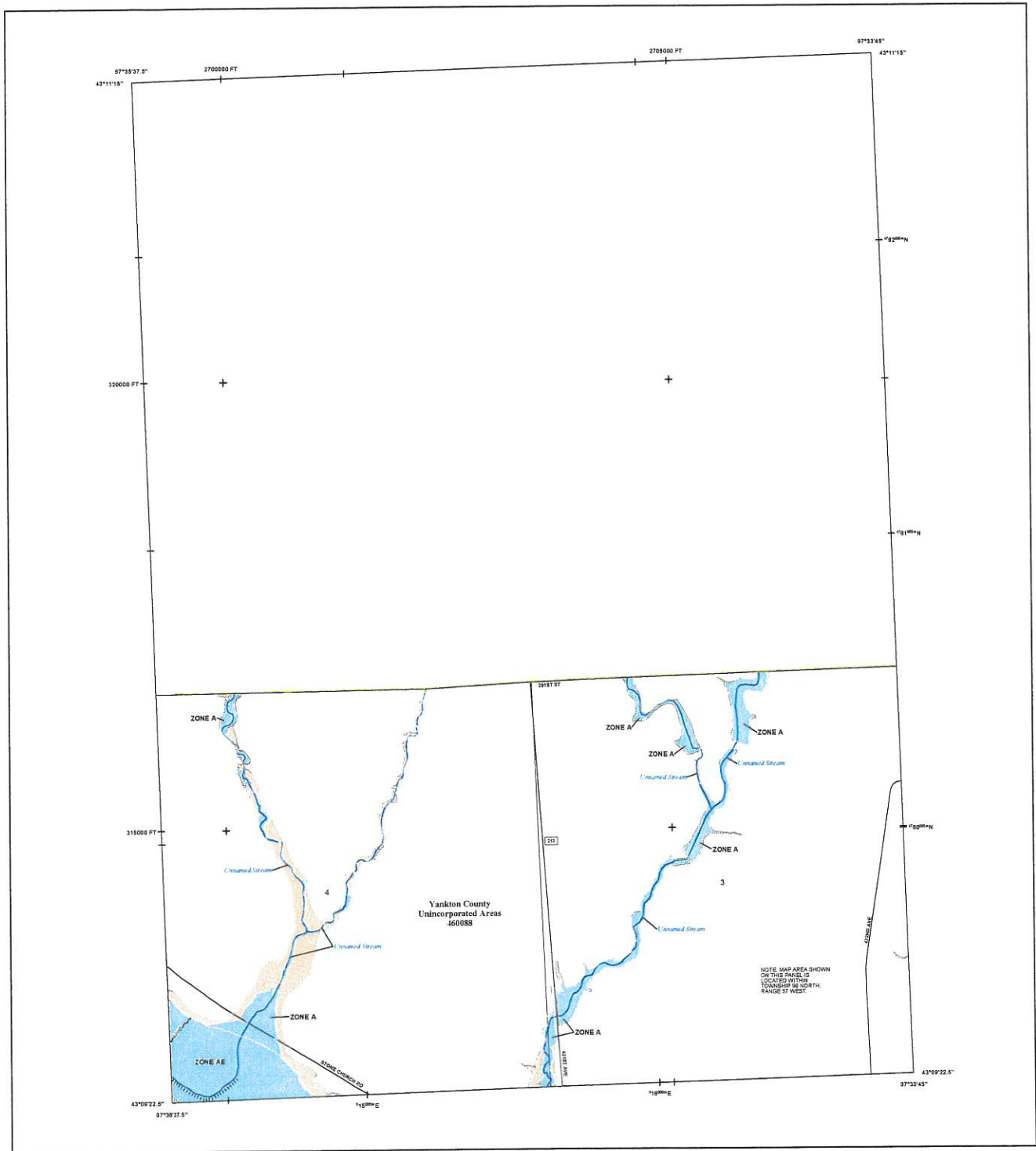
**NATIONAL FLOOD INSURANCE PROGRAM**  
**FLOOD INSURANCE RATE MAP**  
**YANKTON COUNTY,**  
**SOUTH DAKOTA**  
 and Incorporated Areas  
 PANEL 36 of 500

Panel Contains  
COMMUNITY  
YANKTON COUNTY

NUMBER PANEL SUFFIX  
4600RS 0036 E

**PRELIMINARY**  
**4/20/2023**

VERSION NUMBER  
2.6.4.0  
 MAP NUMBER  
4613SC0036E  
 MAP REVISED



**FLOOD HAZARD INFORMATION**

SEE RS REPORT FOR DETAILED LEGEND AND INDEX MAP FOR FIRM PANEL LAYOUT  
**THE INFORMATION DEPICTED ON THIS MAP AND SUPPORTING DOCUMENTATION ARE ALSO AVAILABLE IN DIGITAL FORMAT AT**  
[HTTPS://MSC.FEMA.GOV](https://msc.fema.gov)

	<b>Without Base Flood Elevation (BFE)</b> Zone A, AE, AO, AH, VE, AR W/B BFE or Depth Zone AE, AO, AH, VE, AR
	<b>Regulatory Floodway</b>
	<b>0.2% Annual Chance Flood Hazard, Areas of 1% annual chance flood with average depth less than one foot or with drainage areas of less than one square mile</b> Zone X
	<b>Future Conditions 1% Annual Chance Flood Hazard</b> Zone X
	<b>Area with Reduced Flood Risk due to Levees</b> See Notes, Zone X
	<b>Area with Flood Risk due to Levees</b> Zone D
	<b>NO SCREEN</b> Area of Minimal Flood Hazard Zone X
	<b>Area of Undetermined Flood Hazard</b> Zone D
	<b>Channel, Culvert, or Storm Sewer</b>
	<b>Levee, Dike, or Floodwall</b>
	<b>Cross Sections with 1% Annual Chance Water Surface Elevation</b>
	<b>Coastal Transect</b>
	<b>Coastal Transect Baseline</b>
	<b>Profile Baseline</b>
	<b>Hydrographic Feature</b>
	<b>Base Flood Elevation Line (BFE)</b>
	<b>Limit of Study</b>
	<b>Jurisdiction Boundary</b>

**NOTES TO USERS**

For information and questions about this Flood Insurance Rate Map (FIRM), available products associated with this FIRM, including historic versions, the current map date for each FIRM panel, how to order products, or the National Flood Insurance Program (NFIP) in general, please call the FEMA Mapping and Insurance Callcenter at 1-877-FEMA-1347 or visit the FEMA Flood Map Service Center website at [www.fema.gov](http://www.fema.gov). Available products may include previously issued editions of Map Change, a Flood Insurance Study Report, and/or digital versions of this map. Many of these products can be ordered or delivered directly from the website.


For community and countywide map dates refer to the Flood Insurance Study Report for the jurisdiction.

To determine if flood insurance is available in this community, contact your insurance agent or call the National Flood Insurance Program at 1-800-368-6622.


Base map information shown on the FIRM was derived from digital data obtained from the U.S. Census Bureau, dated 2010; South Dakota Department of Revenue, dated 2021; South Dakota Department of Transportation, dated 2022; U.S. Bureau of Land Management, dated 2021; South Dakota Game, Fish, and Parks, dated 2022; U.S. Geological Survey, dated 2017 and 2022; and the U.S. Army Corps of Engineers, dated 2021.

UNWARRANTED LEVEL SYSTEM: This panel contains a level system that has not been substantiated and is therefore not recognized as reducing the 1-percent-annual-chance flood hazard.

**SCALE**



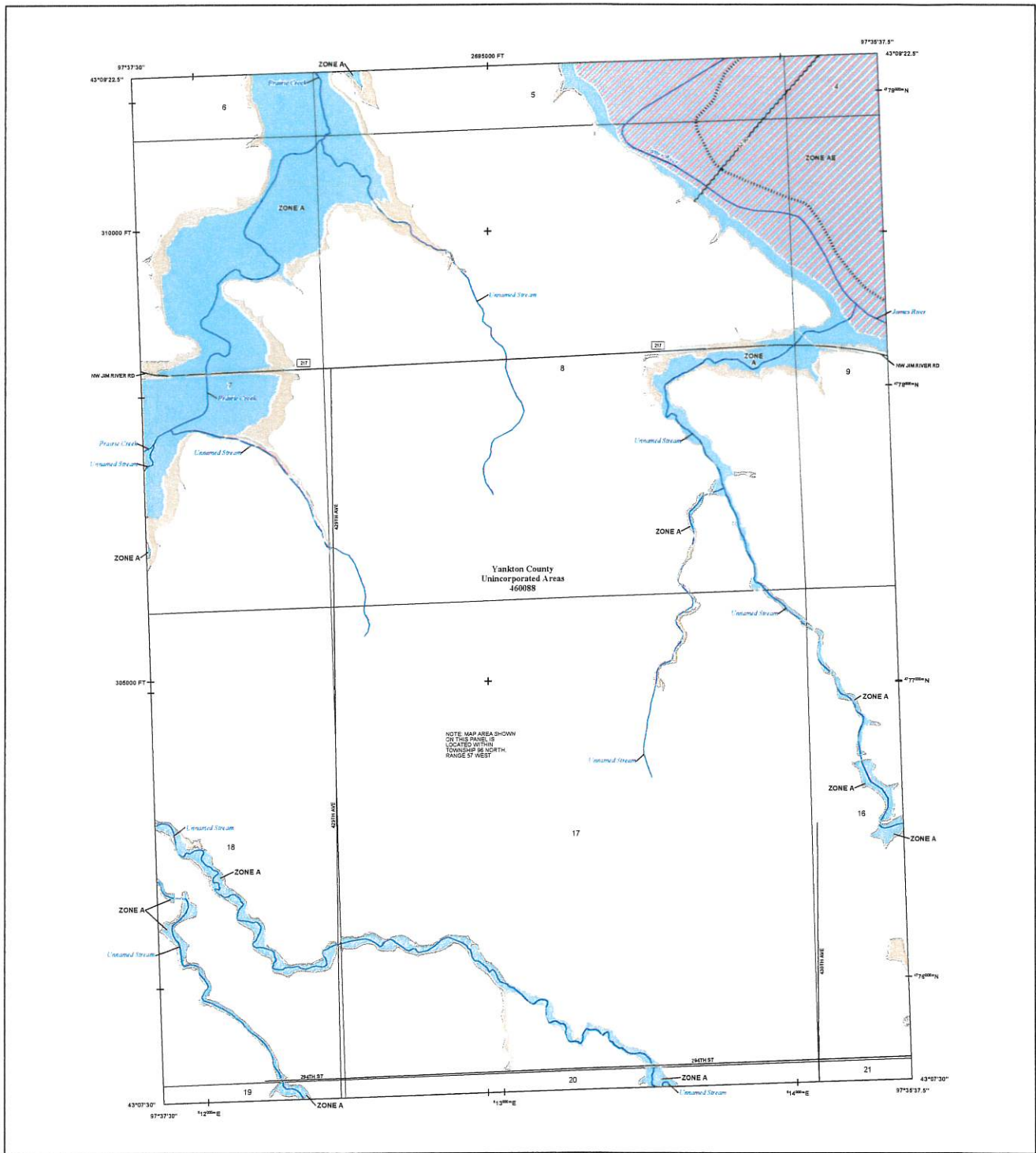
**PANEL LOCATOR**



**NATIONAL FLOOD INSURANCE PROGRAM**  
**FLOOD INSURANCE RATE MAP**  
**YANKTON COUNTY,**  
**SOUTH DAKOTA**  
 and incorporated Areas  
 PANEL 37 of 500

**PRELIMINARY**  
**4/20/2023**

VERSION NUMBER  
 2.5.4.6  
 MAP NUMBER  
 4613500037E  
 MAP REVERSED



**FLOOD HAZARD INFORMATION**

SEE THIS REPORT FOR DETAILED LEGEND AND INDEX MAP FOR PANEL LAYOUT. THE INFORMATION DEPICTED ON THIS MAP AND SUPPORTING DOCUMENTATION ARE ALSO AVAILABLE IN DIGITAL FORMAT AT [HTTPS://MSC.FEMA.GOV](https://msc.fema.gov)

	Without Base Flood Elevation (BFE) Zone A, AE, AH, VE, AR
	With BFE or Depth Zone AE, AH, VE, AR
	Regulatory Floodway
	0.2% Annual Chance Flood Hazard, Areas of 1% annual chance flood with average depth less than one foot or with drainage areas of less than one square mile Zone X
	Future Conditions 1% Annual Chance Flood Hazard Zone X
	Area with Reduced Flood Risk due to Levee See Notes, Zone X
	Area with Flood Risk due to Levee Zone D
	Area of Minimal Flood Hazard Zone X
	Area of Undetermined Flood Hazard Zone D
	Channel, Culvert, or Storm Sewer
	Levee, Dike, or Floodwall
	Cross Sections with 1% Annual Chance Water Surface Elevation
	Cross Sections with 1% Annual Chance Water Surface Elevation
	Coastal Transect
	Coastal Transect Baseline
	Profile Baseline
	Hydrographic Feature
	Base Flood Elevation Line (BFE)
	Limit of Study
	Jurisdiction Boundary

**NOTES TO USERS**

For information and questions about this Flood Insurance Rate Map (FIRM), available products associated with the FIRM including historic versions, the current map date for each FIRM panel, how to order products, or the National Flood Insurance Program (NFIP) in general, please call the FEMA Mapping and Insurance Exchange at 1-877-FEMA-9347 (1-877-328-9347) or visit the FEMA Flood Map Service Center website at <https://www.fema.gov>. Available products may include previously issued Letters of Map Change, a Flood Insurance Study Report, or other digital versions of this map. Many of these products can be ordered or obtained directly from the website.

Community owners seeking an adjacent FIRM panel must obtain a current copy of the adjacent panel as well as the current FIRM index. These may be ordered directly from the Flood Map Service Center at the number listed above.


For community and multi-state map sales refer to the Flood Insurance Study Report for this jurisdiction.

To determine if flood insurance is available in this community, contact your insurance agent or call the National Flood Insurance Program at 1-800-438-8622.


Base map information shown on the FIRM was derived from digital data prepared from the U.S. Census Bureau, dated 2010; South Dakota Department of Revenue, dated 2010; South Dakota Department of Transportation, dated 2002; U.S. Bureau of Land Management, dated 2011; South Dakota Game, Fish, and Parks, dated 2002; U.S. Geological Survey, dated 2012 and 2015; and the U.S. Army Corps of Engineers, dated 2002.

NONACCREDITED LEVEE SYSTEM: This panel contains a levee system that has not been accredited and is therefore not recognized as reducing the 1-percent-annual-chance flood hazard.

**SCALE**



**PANEL LOCATOR**



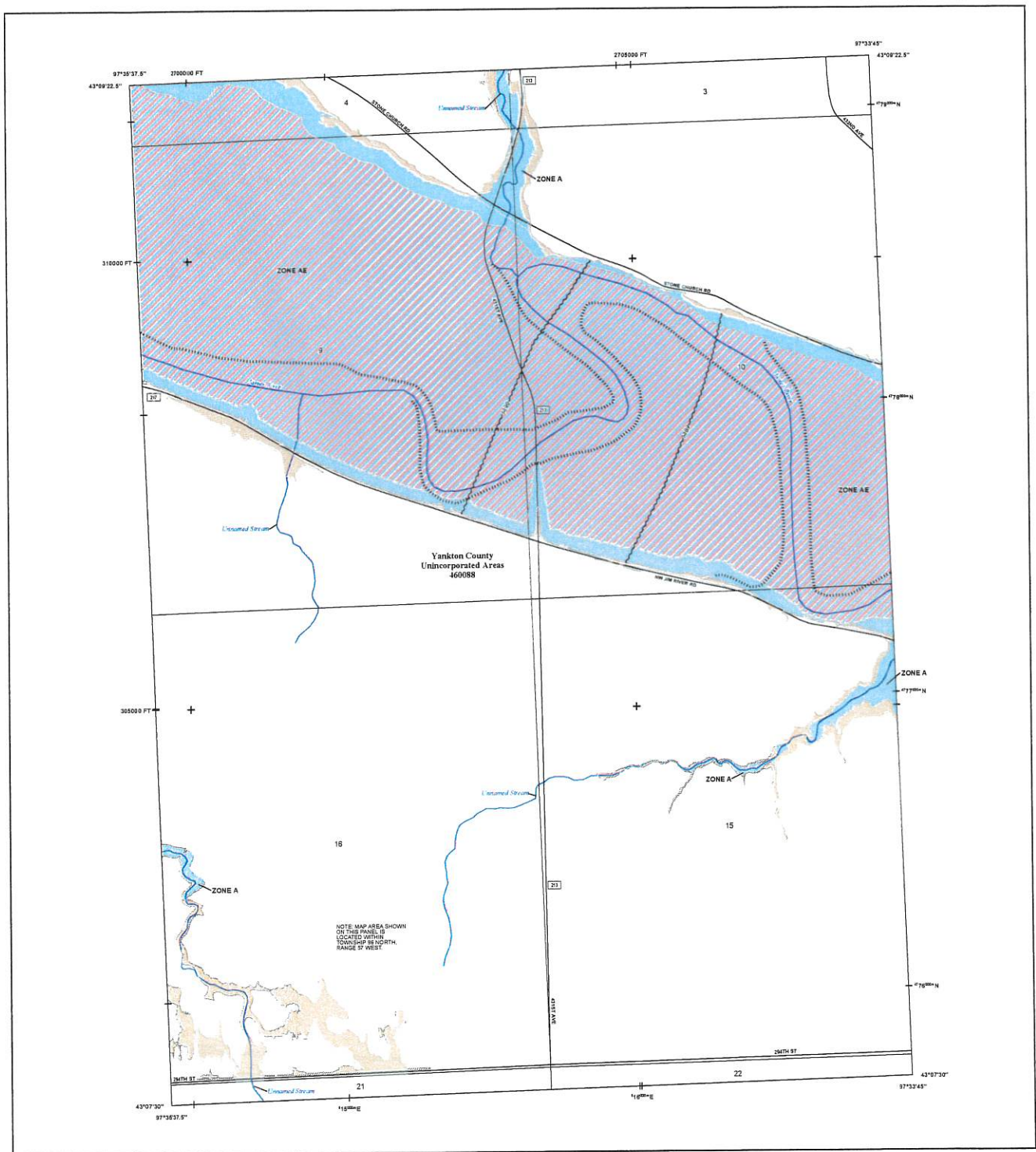
**NATIONAL FLOOD INSURANCE PROGRAM**  
FLOOD INSURANCE RATE MAP  
YANKTON COUNTY,  
SOUTH DAKOTA  
and Incorporated Areas  
PANEL 38 OF 500

COMMUNITY  
YANKTON COUNTY

NUMBER PANEL SUFFIX  
460088 0038 E

**PRELIMINARY**  
4/20/2023

VERSION NUMBER  
2.6.4.6  
MAP NUMBER  
46135C0038E  
MAP REVISION



**FLOOD HAZARD INFORMATION**

SEE RS REPORT FOR DETAILED LEGEND AND INDEX MAP FOR FIRM PANEL LAYOUT  
 THE INFORMATION DEPICTED ON THIS MAP AND SUPPORTING  
 DOCUMENTATION ARE ALSO AVAILABLE IN DIGITAL FORMAT AT  
[HTTPS://MSC.FEMA.GOV](https://msc.fema.gov)

	Without Base Flood Elevation (BFE) Zone AE, X, Y, Z, AA, AB, AC, AD, AE, AF, AG, AH, AI, AJ, AK, AL, AM, AN, AO, AP, AQ, AR, AS, AT, AU, AV, AW, AX, AY, AZ, BA, BB, BC, BD, BE, BF, BG, BH, BI, BJ, BK, BL, BM, BN, BO, BP, BQ, BR, BS, BT, BU, BV, BW, BX, BY, BZ, CA, CB, CC, CD, CE, CF, CG, CH, CI, CJ, CK, CL, CM, CN, CO, CP, CQ, CR, CS, CT, CU, CV, CW, CX, CY, CZ, DA, DB, DC, DD, DE, DF, DG, DH, DI, DJ, DK, DL, DM, DN, DO, DP, DQ, DR, DS, DT, DU, DV, DW, DX, DY, DZ, EA, EB, EC, ED, EE, EF, EG, EH, EI, EJ, EK, EL, EM, EN, EO, EP, EQ, ER, ES, ET, EU, EV, EW, EX, EY, EZ, FA, FB, FC, FD, FE, FF, FG, FH, FI, FJ, FK, FL, FM, FN, FO, FP, FQ, FR, FS, FT, FU, FV, FW, FX, FY, FZ, GA, GB, GC, GD, GE, GF, GG, GH, GI, GJ, GK, GL, GM, GN, GO, GP, GQ, GR, GS, GT, GU, GV, GW, GX, GY, GZ, HA, HB, HC, HD, HE, HF, HG, HH, HI, HJ, HK, HL, HM, HN, HO, HP, HQ, HR, HS, HT, HU, HV, HW, HX, HY, HZ, IA, IB, IC, ID, IE, IF, IG, IH, II, IJ, IK, IL, IM, IN, IO, IP, IQ, IR, IS, IT, IU, IV, IW, IX, IY, IZ, JA, JB, JC, JD, JE, JF, JG, JH, JI, JJ, JK, JL, JM, JN, JO, JP, JQ, JR, JS, JT, JU, JV, JW, JX, JY, JZ, KA, KB, KC, KD, KE, KF, KG, KH, KI, KJ, KK, KL, KM, KN, KO, KP, KQ, KR, KS, KT, KU, KV, KW, KX, KY, KZ, LA, LB, LC, LD, LE, LF, LG, LH, LI, LJ, LK, LL, LM, LN, LO, LP, LQ, LR, LS, LT, LU, LV, LW, LX, LY, LZ, MA, MB, MC, MD, ME, MF, MG, MH, MI, MJ, MK, ML, MM, MN, MO, MP, MQ, MR, MS, MT, MU, MV, MW, MX, MY, MZ, NA, NB, NC, ND, NE, NF, NG, NH, NI, NJ, NK, NL, NM, NN, NO, NP, NQ, NR, NS, NT, NU, NV, NW, NX, NY, NZ, OA, OB, OC, OD, OE, OF, OG, OH, OI, OJ, OK, OL, OM, ON, OO, OP, OQ, OR, OS, OT, OU, OV, OW, OX, OY, OZ, PA, PB, PC, PD, PE, PF, PG, PH, PI, PJ, PK, PL, PM, PN, PO, PP, PQ, PR, PS, PT, PU, PV, PW, PX, PY, PZ, QA, QB, QC, QD, QE, QF, QG, QH, QI, QJ, QK, QL, QM, QN, QO, QP, QQ, QR, QS, QT, QU, QV, QW, QX, QY, QZ, RA, RB, RC, RD, RE, RF, RG, RH, RI, RJ, RK, RL, RM, RN, RO, RP, RQ, RR, RS, RT, RU, RV, RW, RX, RY, RZ, SA, SB, SC, SD, SE, SF, SG, SH, SI, SJ, SK, SL, SM, SN, SO, SP, SQ, SR, SS, ST, SU, SV, SW, SX, SY, SZ, TA, TB, TC, TD, TE, TF, TG, TH, TI, TJ, TK, TL, TM, TN, TO, TP, TQ, TR, TS, TT, TU, TV, TW, TX, TY, TZ, UA, UB, UC, UD, UE, UF, UG, UH, UI, UJ, UK, UL, UM, UN, UO, UP, UQ, UR, US, UT, UY, UV, UW, UX, UY, UZ, VA, VB, VC, VD, VE, VF, VG, VH, VI, VJ, VK, VL, VM, VN, VO, VP, VQ, VR, VS, VT, VU, VV, VW, VX, VY, VZ, WA, WB, WC, WD, WE, WF, WG, WH, WI, WJ, WK, WL, WM, WN, WO, WP, WQ, WR, WS, WT, WU, WV, WW, WX, WY, WZ, XA, XB, XC, XD, XE, XF, XG, XH, XI, XJ, XK, XL, XM, XN, XO, XP, XQ, XR, XS, XT, XU, XV, XW, XX, XY, XZ, YA, YB, YC, YD, YE, YF, YG, YH, YI, YJ, YK, YL, YM, YN, YO, YP, YQ, YR, YS, YT, YU, YV, YW, YX, YY, YZ, ZA, ZB, ZC, ZD, ZE, ZF, ZG, ZH, ZI, ZJ, ZK, ZL, ZM, ZN, ZO, ZP, ZQ, ZR, ZS, ZT, ZU, ZV, ZW, ZX, ZY, ZZ	Regulatory Floodway 0.2% Annual Chance Flood Hazard, Areas of 1% annual chance flood with average depth less than one foot or with drainage areas of less than one square mile Zone X Future Conditions 1% Annual Chance Flood Hazard Zone X Area with Reduced Flood Risk due to Levee See Notes, Zone X Area with Flood Risk due to Levee Zone D Area of Minimal Flood Hazard Zone X Area of Undetermined Flood Hazard Zone D
	Channel, Culvert, or Storm Sewer	
	Levee, Dike, or Floodwall	
	Cross Sections with 1% Annual Chance Water Surface Elevation	
	Coastal Transact	
	Coastal Transact Baseline	
	Profile Baseline	
	Hydrographic Feature	
	Base Flood Elevation Line (BFE)	
	Limit of Study	
	Jurisdiction Boundary	

**NOTES TO USERS**

For information and questions about this Flood Insurance Rate Map (FIRM), available products associated with this FIRM, including historic versions, the current map date for each FIRM panel, how to order products, or the National Flood Insurance Program (NFIP) in general, please call the FEMA Mapping and Insurance Assistance at 1-877-FEMA-3437 or visit the FEMA Flood Map Service Center website at <http://msc.fema.gov>. Available products may include previously issued Letters of Map Change, a Flood Insurance Study Report, and/or digital versions of this map. Many of these products can be ordered or obtained directly from the website.


For community and countywide map data refer to the Flood Insurance Study Report for the jurisdiction.

To determine if flood insurance is available in this community, contact your insurance agent or call the National Flood Insurance Program at 1-800-638-6862.


Base map information shown on the FIRM was derived from digital data obtained from the U.S. Census Bureau, dated 2010; South Dakota Department of Revenue, dated 2021; South Dakota Department of Transportation, dated 2022; U.S. Bureau of Land Management, dated 2021; South Dakota Game, Fish, and Parks, dated 2022; U.S. Geological Survey, dated 2017 and 2022; and the U.S. Army Corps of Engineers, dated 2022.

NONACCREDITED LEVEL SYSTEM: This panel contains a level system that has not been accredited and is therefore not recognized as reducing the 1-percent-annual-chance flood hazard.

**SCALE**



**PANEL LOCATOR**



**FEMA**  
National Flood Insurance Program

**NATIONAL FLOOD INSURANCE PROGRAM**  
FLOOD INSURANCE RATE MAP

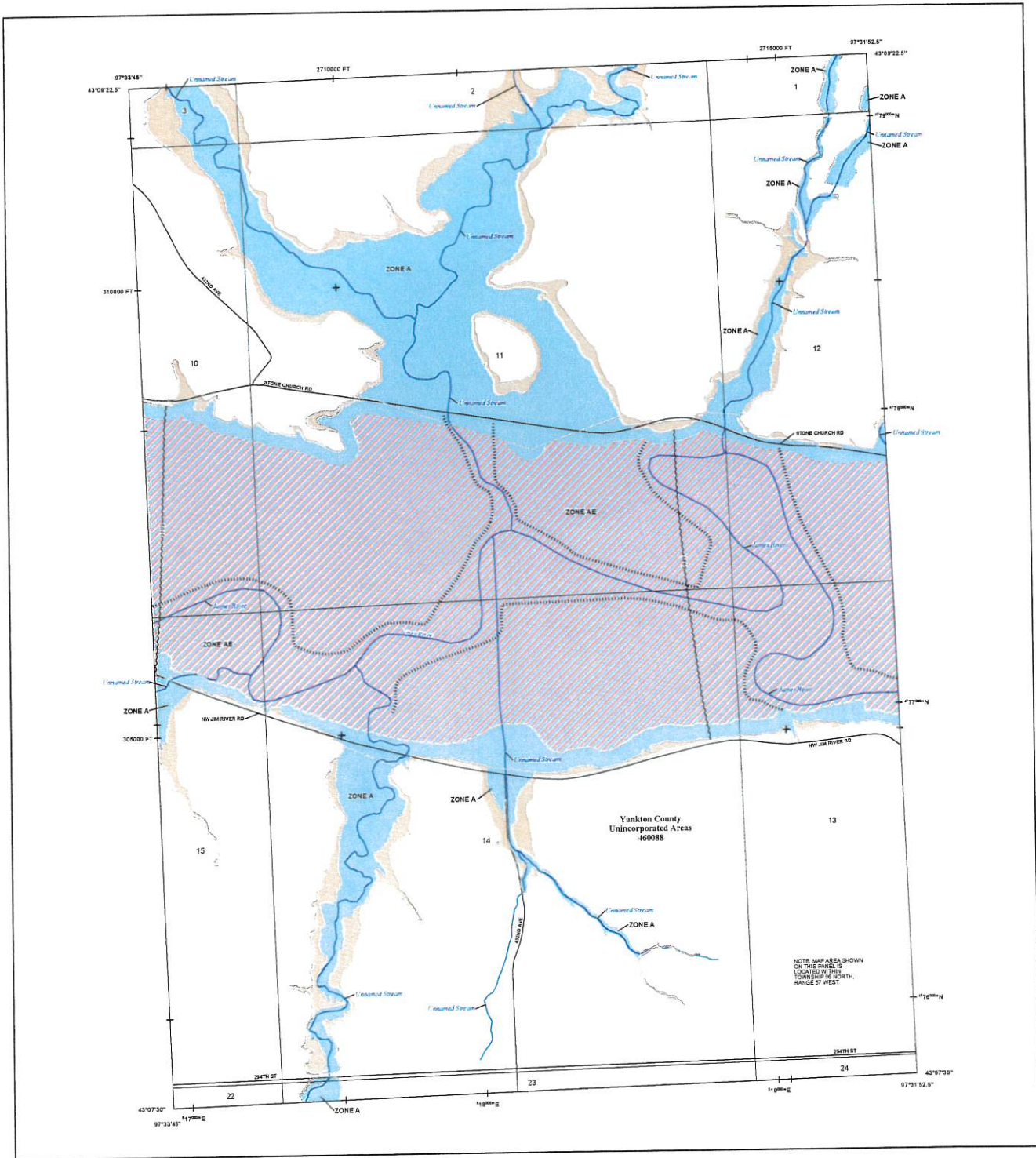
**YANKTON COUNTY, SOUTH DAKOTA**  
AND INCORPORATED AREAS

PANEL 39 OF 500

COMMUNITY NUMBER PANEL SUFFIX  
YANKTON COUNTY 460088 0039 E

**PRELIMINARY**  
4/20/2023

VERSION NUMBER  
2.5.4.6  
MAP NUMBER  
4615C0039E  
MAP REVISION



**FLOOD HAZARD INFORMATION**

SEE HIS REPORT FOR DETAILED LEGEND AND INDEX MAP FOR FIRM PANEL LAYOUT. THE INFORMATION DEPICTED ON THIS MAP AND SUPPORTING DOCUMENTATION ARE ALSO AVAILABLE IN DIGITAL FORMAT AT [HTTPS://MSC.FEMA.GOV](https://msc.fema.gov)

	Without Base Flood Elevation (BFE) Zone AE, AH, VE, AR With BFE or Depth Zone AE, AH, VE, AR
	Regulatory Floodway
	0.2% Annual Chance Flood Hazard, Areas of 1% annual chance flood with average depth less than one foot with drainage areas of less than one square mile (Zone X)
	Future Conditions 1% Annual Chance Flood Hazard (Zone X)
	Area with Reduced Flood Risk due to Levee See Notes, Zone X
	Area with Flood Risk due to Levee Zone O
	Area of Minimal Flood Hazard Zone X
	Area of Undetermined Flood Hazard Zone O
	Channel, Culvert, or Storm Sewer
	Levee, Dike, or Floodwall
	Cross Sections with 1% Annual Chance Water Surface Elevation
	Coastal Transect
	Profile Baseline
	Hydrographic Feature
	Base Flood Elevation Line (BFE)
	Limit of Study
	Jurisdiction Boundary


**NOTES TO USERS**

For information and questions about the Flood Insurance Rate Map (FIRM), available products associated with the FIRM, including historic versions, the current rate date for each FIRM panel, how to order products, or the National Flood Insurance Program (NFIP) in general, please call the FEMA Mapping and Insurance Change at 1-877-FEMA-MAP (1-877-362-7262) or visit the FEMA Flood Map Service Center website at [www.fema.gov](http://www.fema.gov). Available products may include preliminary revised letters of Map Change, a Flood Insurance Study Report, and/or digital versions of the map. Many of these products can be ordered directly from the website. Communities seeking data on adjacent FIRM panels must obtain a current copy of the adjacent panel as well as the current FIRM index. These may be ordered directly from the Flood Map Service Center of the number listed above. For community and countywide map dates refer to the Flood Insurance Study Report for this jurisdiction. To determine if flood insurance is available in this community, contact your insurance agent or call the National Flood Insurance Program at 1-800-368-6000.


Base map information shown on the FIRM was derived from digital data obtained from the U.S. Census Bureau, dated 2010; South Dakota Department of Revenue, dated 2021; South Dakota Department of Transportation, dated 2022; U.S. Bureau of Land Management, dated 2021; South Dakota County, Fish and Parks, dated 2022; U.S. Geological Survey, dated 2012 and 2022; and the U.S. Army Corps of Engineers, dated 2022.

NON-ACCREDITED LEEVE SYSTEM: This panel contains a levee system that has not been accredited and is therefore not recognized as reducing the 100-year-annual-chance flood hazard.

**SCALE**



**PANEL LOCATOR**

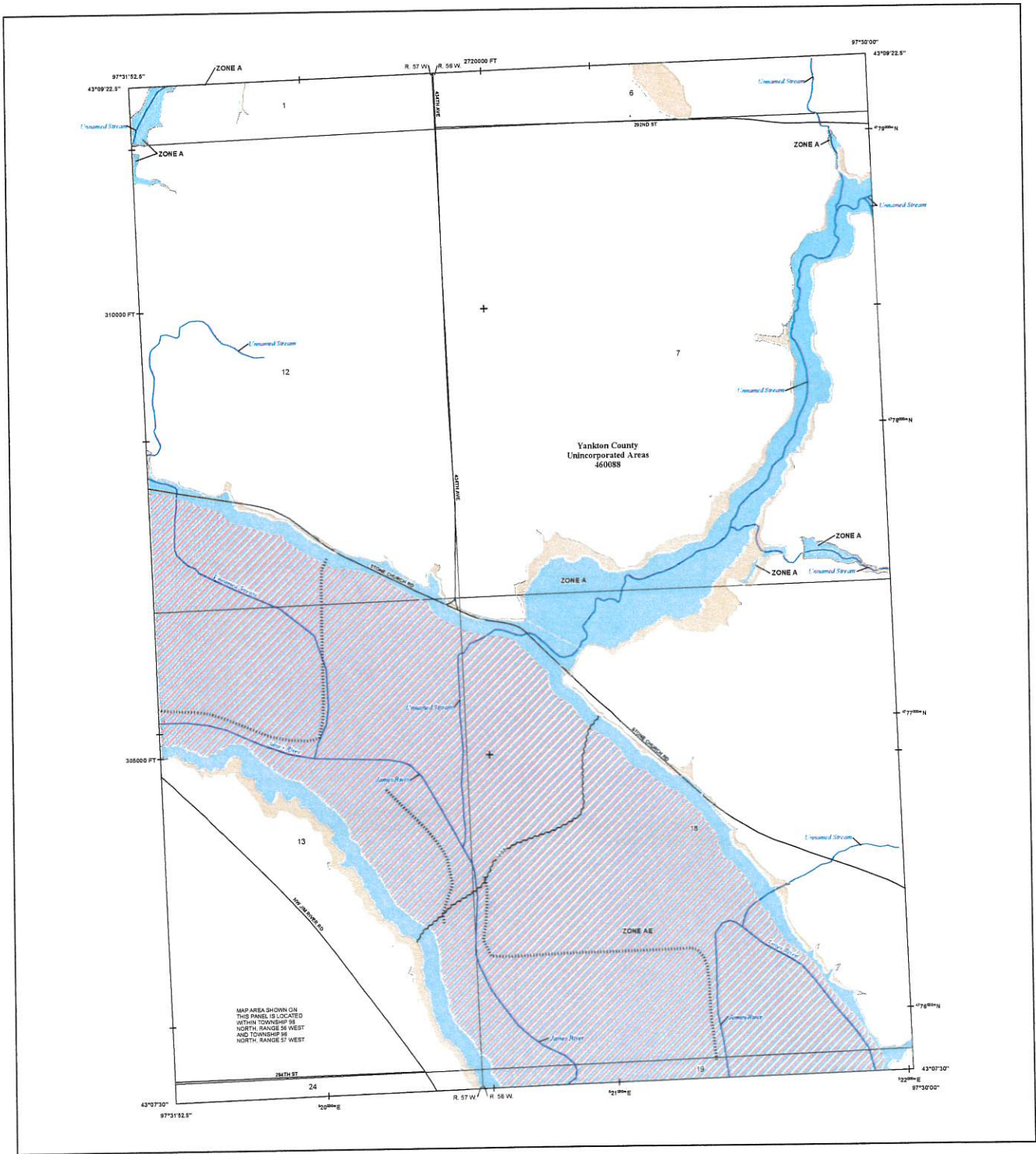


**NATIONAL FLOOD INSURANCE PROGRAM**  
 FLOOD INSURANCE RATE MAP  
 YANKTON COUNTY,  
 SOUTH DAKOTA  
 and Incorporated Areas  
 PANEL 43 of 500

COMMUNITY NUMBER: 460088  
 PANEL NUMBER: 0043  
 SUFFIX: E

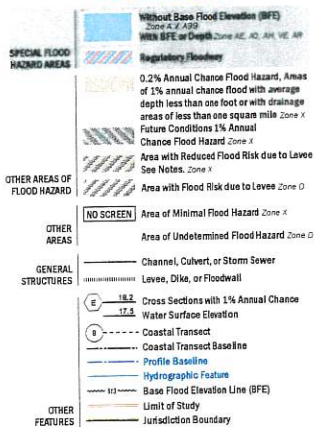
**PRELIMINARY**  
 4/20/2023

VERSION NUMBER: 2.6.4.6  
 MAP NUMBER: 4813500043E  
 MAP REVISED



**FLOOD HAZARD INFORMATION**

SEE HIS REPORT FOR DETAILED LEGEND AND INDEX MAP FOR FIRM PANEL LAYOUT. THE INFORMATION DEPICTED ON THIS MAP AND SUPPORTING DOCUMENTATION ARE ALSO AVAILABLE IN DIGITAL FORMAT AT [HTTPS://MSC.FEMA.GOV](https://msc.fema.gov)



**NOTES TO USERS**

For information and questions about this Flood Insurance Rate Map (FIRM), available products associated with this FIRM, including historic versions, the current map date for each FIRM panel, how to order products, or the National Flood Insurance Program (NFIP) in general, please call the FEMA Mapping and Insurance Exchange at 1-877-FLOODSAFE (1-877-366-2877) or visit the FEMA Flood Map Service Center website at <http://msc.fema.gov>. Available products may include previously issued Letters of Map Change, a Flood Insurance Study Report, and/or digital versions of this map. Many of these products can be ordered or obtained directly from the website.

Communities receiving letters on adjacent FIRM panels must obtain a current copy of the adjacent panel as well as the current FIRM map. These may be ordered directly from the Flood Map Service Center at the number listed above.


For community and countywide map dates refer to the Flood Insurance Study Report for this jurisdiction.

To determine if flood insurance is available in this community, contact your insurance agent or call the National Flood Insurance Program at 1-800-358-6622.


Base map information shown on the FIRM was derived from digital data obtained from the U.S. Census Bureau, dated 2018; South Dakota Department of Revenue, dated 2021; South Dakota Department of Transportation, dated 2022; U.S. Bureau of Land Management, dated 2021; South Dakota Game, Fish, and Parks, dated 2022; U.S. Geological Survey, dated 2012 and 2022; and the U.S. Army Corps of Engineers, dated 2022.

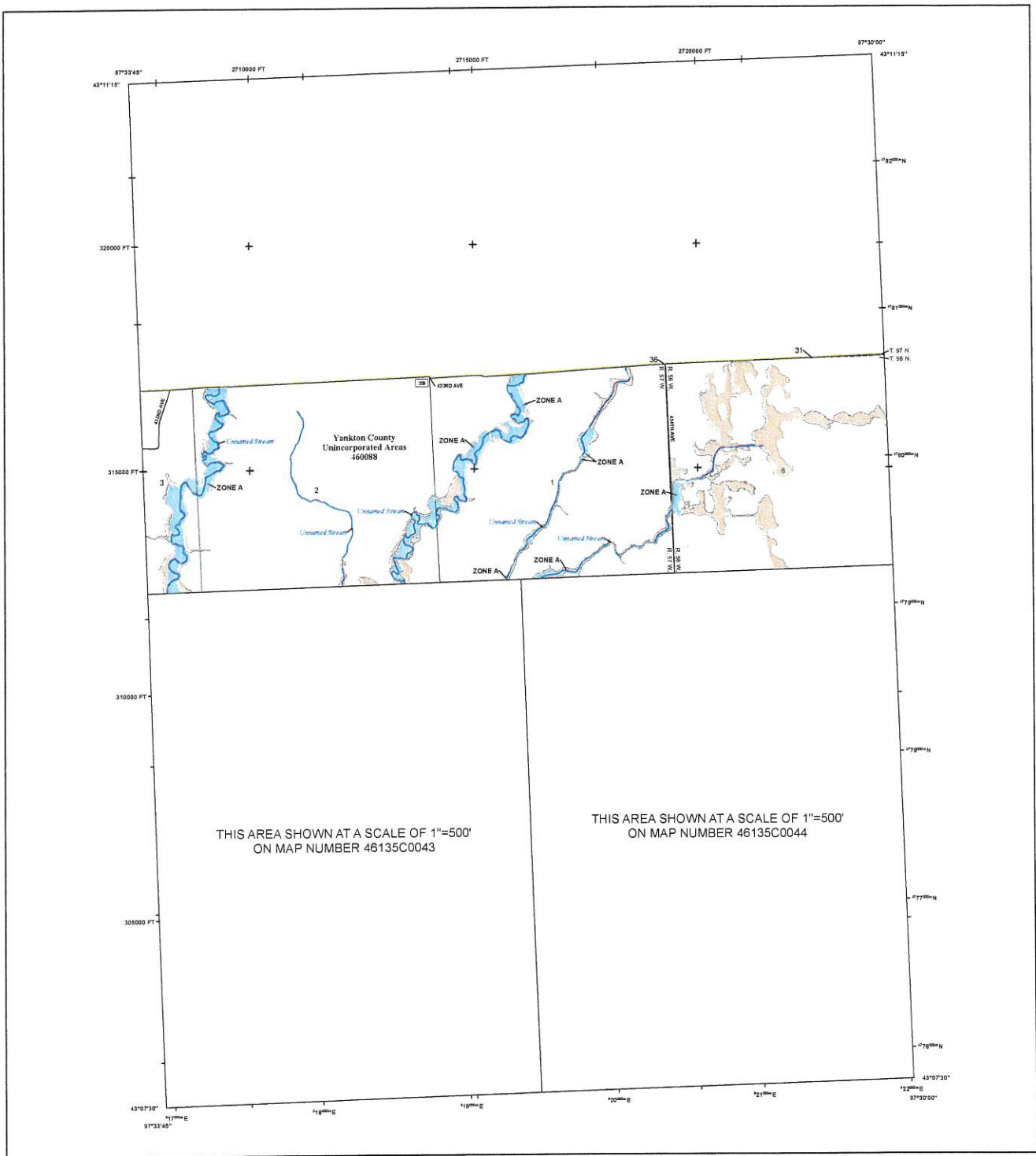
UNACCREDITED LEVEL SYSTEM: This panel contains a level system that has not been accredited and is therefore not recognized as reducing the 1-percent-annual-chance flood hazard.

**SCALE**



**PANEL LOCATOR**





**FLOOD HAZARD INFORMATION**

SEE THIS REPORT FOR DETAILED LEGEND AND INDEX MAP FOR RIRM PANEL LAYOUT. THE INFORMATION DEPICTED ON THIS MAP AND SUPPORTING DOCUMENTATION ARE ALSO AVAILABLE IN DIGITAL FORMAT AT [HTTPS://MSC.FEMA.GOV](https://MSC.FEMA.GOV)

<b>SPECIAL FLOOD HAZARD AREAS</b>	Without Base Flood Elevation (BFE) Zone A, V, A99
	With BFE or Depth Zone AE, AO, AH, VE, AR
	Regulatory Floodway
	0.2% Annual Chance Flood Hazard, Areas of 1% annual chance flood with average depth less than one foot or with drainage areas of less than one square mile Zone X Future Conditions 1% Annual Chance Flood Hazard Zone X
<b>OTHER AREAS OF FLOOD HAZARD</b>	Area with Reduced Flood Risk due to Levee See Notes, Zone X
	Area with Flood Risk due to Levee Zone D
<b>OTHER AREAS</b>	NO SCREEN Area of Minimal Flood Hazard Zone X
	Area of Undetermined Flood Hazard Zone D
<b>GENERAL STRUCTURES</b>	Channel, Culvert, or Storm Sewer
	Levee, Dike, or Floodwall
	Cross Sections with 1% Annual Chance Water Surface Elevation
	Coastal Transect
	Coastal Transect Baseline
	Profile Baseline
	Hydrographic Features
	Base Flood Elevation Line (BFE)
<b>OTHER FEATURES</b>	Limit of Study
	Jurisdiction Boundary

**NOTES TO USERS**

For information and questions about the Flood Insurance Rate Map (FIRM), available products associated with this FIRM, including previous versions, the current map date for each FIRM panel, how to order products, or the National Flood Insurance Program (NFIP) in general, please call the FEMA Mapping and Program Assistance at 1-877-FEMA-4MAP (1-877-366-4247), or visit the FEMA Flood Map Service Center website at [www.fema.gov](http://www.fema.gov). Available products may include previously issued letters of final change, if final insurance study reports, earlier digital versions of this map. Many of these products can be ordered or obtained directly from the website.


Communities displaying their own address FIRM overlays must obtain a current copy of the relevant panel as well as the current FIRM base. These may be ordered directly from the Flood Map Service Center at the number listed above.

For community and countywide map data refer to the Flood Insurance Study Report for the jurisdiction.


To determine if flood insurance is available in this community, contact your insurance agent or call the National Flood Insurance Program at 1-800-438-6622.

Base map information shown on the FIRM was derived from digital data obtained from the U.S. Census Bureau, dated 2013; South Dakota Department of Revenue, dated 2021; South Dakota Department of Transportation, dated 2022; U.S. Bureau of Land Management, dated 2021; South Dakota Game, Fish and Parks, dated 2022; U.S. Geological Survey, dated 2012 and 2022; and the U.S. Army Corps of Engineers, dated 2022.

**SCALE**



**PANEL LOCATOR**



**FEMA**  
National Flood Insurance Program

**NATIONAL FLOOD INSURANCE PROGRAM**  
FLOOD INSURANCE RATE MAP

**YANKTON COUNTY, SOUTH DAKOTA**  
AND UNINCORPORATED AREAS

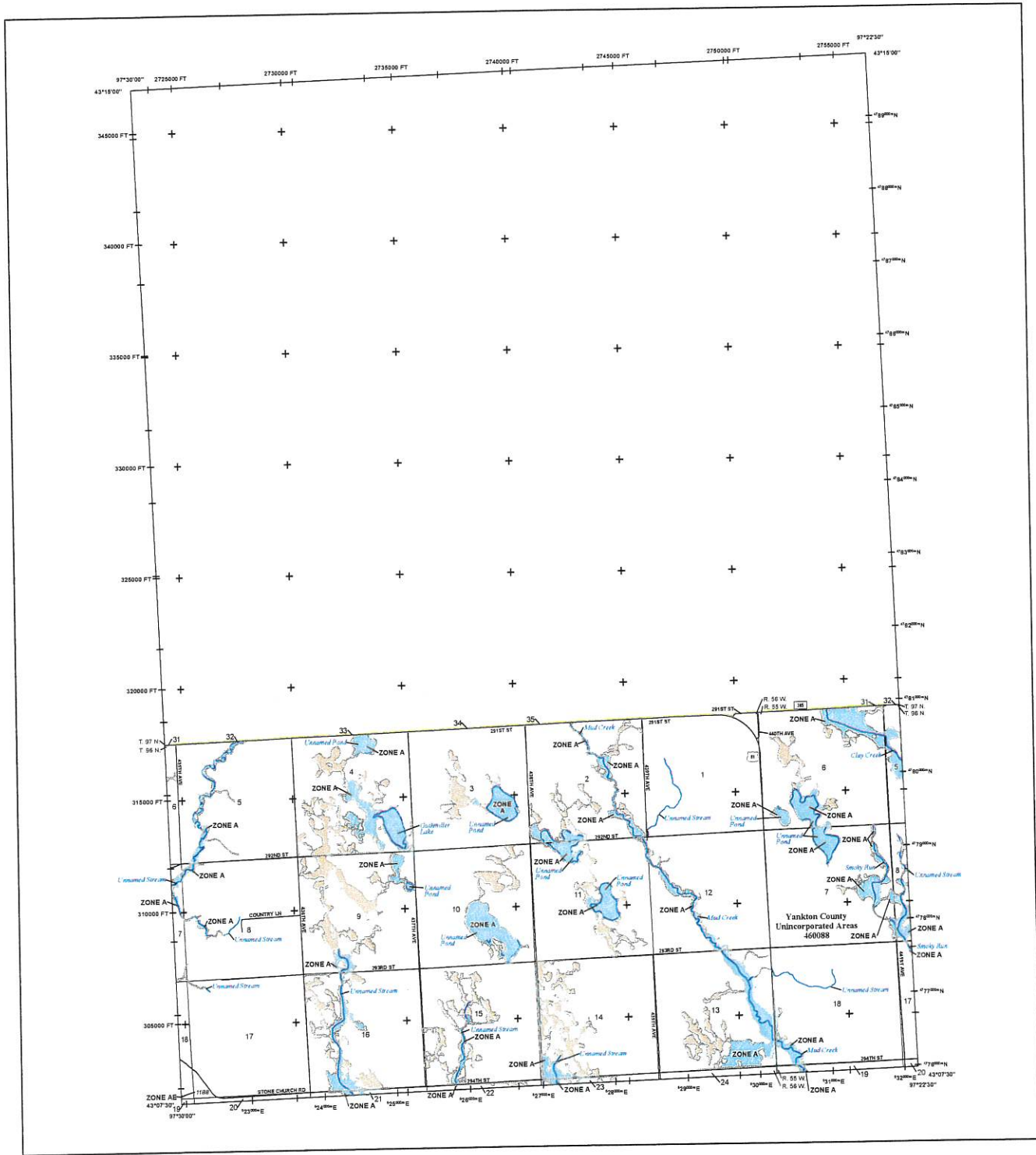
PANEL 45 OF 500

Panel Contains COMMUNITY YANKTON COUNTY NUMBER PANEL SUFFIX 40085 0045 E

**PRELIMINARY**  
4/20/2023

VERSION NUMBER 2.6.4.6  
MAP NUMBER 46135C0045E  
MAP REVISION





**FLOOD HAZARD INFORMATION**

SEE RIS REPORT FOR DETAILED LEGEND AND INDEX MAP FOR RRM PANEL LAYOUT  
**THE INFORMATION DEPICTED ON THIS MAP AND SUPPORTING DOCUMENTATION ARE ALSO AVAILABLE IN DIGITAL FORMAT AT [HTTPS://MSSC.FEMA.GOV](https://mssc.fema.gov)**

- SPECIAL FLOOD HAZARD AREAS**
  - Without Base Flood Elevation (BFE) Zone A X 500
  - With BFE or Depth Zone AE, AO, AH, VE, AR
  - Regulatory Floodway
  - 0.2% Annual Chance Flood Hazard, Areas of 1% Annual Chance flood with average depth less than one foot or with drainage areas of less than one square mile Zone X
  - Future Conditions 1% Annual Chance Flood Hazard Zone X
  - Area with Reduced Flood Risk due to Levee See Notes, Zone X
  - Area with Flood Risk due to Levee Zone D
  - Area of Minimal Flood Hazard Zone X
  - Area of Undetermined Flood Hazard Zone D
- OTHER AREAS OF FLOOD HAZARD**
  - NO SCREEN
- OTHER AREAS**
  - Area of Undetermined Flood Hazard Zone D
- GENERAL STRUCTURES**
  - Channel, Culvert, or Storm Sewer
  - Levee, Dike, or Floodwall
  - Cross Sections with 1% Annual Chance Water Surface Elevation
  - Coastal Transect
  - Coastal Transport Baseline
  - Profile Baseline
  - Hydrographic Feature
  - Base Flood Elevation Line (BFE)
  - Limit of Study
  - Jurisdiction Boundary
- OTHER FEATURES**

**NOTES TO USERS**

For information and questions about this Flood Insurance Rate Map (FIRM), available products associated with the FIRM, including historic versions, the current data for each FIRM panel, how to order products, or the National Flood Insurance Program (NFIP) in general, please call the FEMA Mapping and Insurance Assistance at 1-877-FEMA-6257 (1-877-368-6257) or visit the FEMA Flood Map Service Center website at [www.fema.gov](http://www.fema.gov). Available products may include previously issued Letters of Map Change, a Flood Insurance Study Report, and/or digital versions of this map. Many of these products can be ordered or obtained directly from the website.


Communities seeking land on adjacent FIRM panels must obtain a current copy of the adjacent panel as well as the current FIRM update. These may be ordered directly from the Flood Map Service Center at the number listed above.

For community and statewide map dates refer to the Flood Insurance Study Report for this jurisdiction.


To determine if flood insurance is available in this community, contact your insurance agent or call the National Flood Insurance Program at 1-800-368-6257.

Base map information shown on the FIRM was derived from digital data created from the U.S. Census Bureau, dated 2018; South Dakota Department of Revenue, dated 2021; South Dakota Department of Transportation, dated 2022; U.S. Bureau of Land Management, dated 2021; South Dakota Game, Fish, and Parks, dated 2022; U.S. Geological Survey, dated 2012 and 2022; and the U.S. Army Corps of Engineers, dated 2022.

**SCALE**



**PANEL LOCATOR**



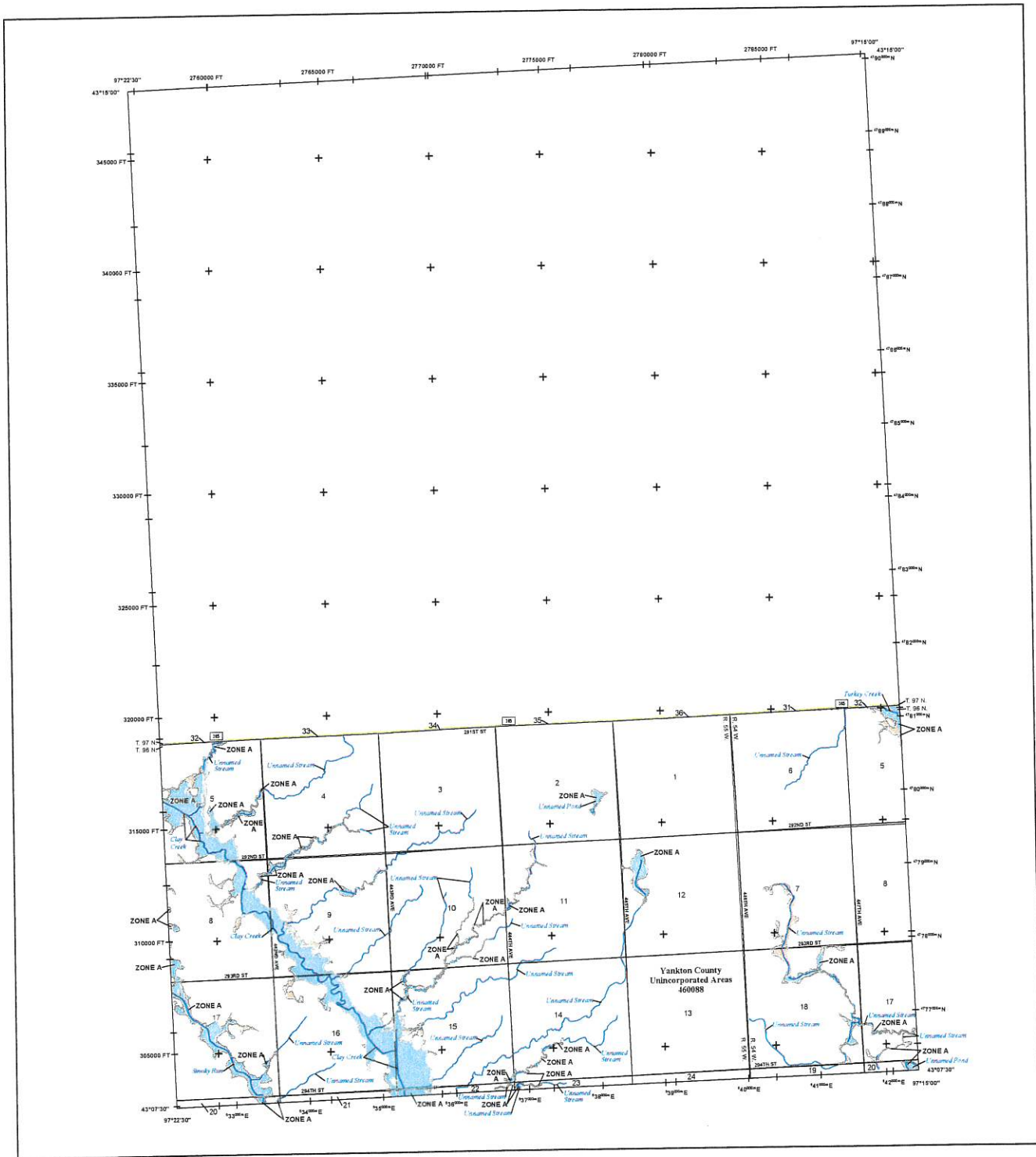
**NATIONAL FLOOD INSURANCE PROGRAM**

FLOOD INSURANCE RATE MAP  
**YANKTON COUNTY, SOUTH DAKOTA**  
 and Incorporated Areas  
 PANEL 75 of 500

Panel Contains COMMUNITY NUMBER PANEL SUFFIX  
 YANKTON COUNTY 460088 0075

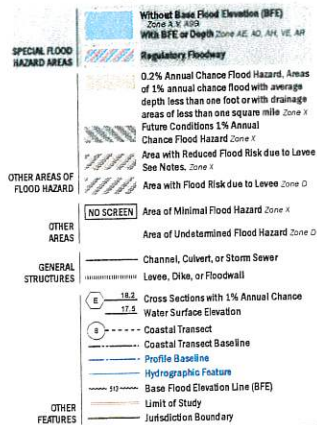
**PRELIMINARY**  
 4/20/2023

VERSION NUMBER  
 2.8.4.6  
 MAP NUMBER  
 461350075E  
 MAP REVISED



**FLOOD HAZARD INFORMATION**

SEE RFS REPORT FOR DETAILED LEGEND AND INDEX MAP FOR RIM PANEL LAYOUT. THE INFORMATION DEPICTED ON THIS MAP AND SUPPORTING DOCUMENTATION ARE ALSO AVAILABLE IN DIGITAL FORMAT AT [HTTPS://MSC.FEMA.GOV](https://msc.fema.gov)



**NOTES TO USERS**

For information and questions about this Flood Insurance Rate Map (FIRM), available products associated with this FIRM, available products, or other products, or the National Flood Insurance Program (NFIP) in general, please call the FEMA Mapping and Insurance Center at 1-877-FEMA-MAP (1-877-364-3677) or visit the FEMA Flood Map Service Center website at [www.fema.gov](http://www.fema.gov). Available products may include previously issued Letters of Map Change, a Flood Insurance Study Report, and/or digital versions of this map. Many of these products can be ordered or obtained directly from the website.


Communities desiring to be on adjacent FIRM panels must obtain a current copy of the adjacent panel as well as the current FIRM index. These may be ordered directly from the Flood Map Service Center at the number listed above.

For community and countywide map data, refer to the Flood Insurance Study Report for the jurisdiction.

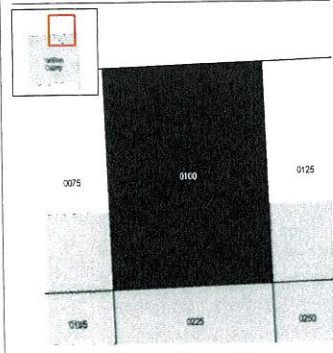
To determine if flood insurance is available in this community, contact your insurance agent or call the National Flood Insurance Program at 1-800-368-6622.

Base map information listed on the FIRM was derived from digital data obtained from the U.S. Census Bureau, dated 2018; South Dakota Department of Revenue, dated 2021; South Dakota Department of Transportation, dated 2022; U.S. Bureau of Land Management, dated 2021; South Dakota Game, Fish, and Parks, dated 2022; U.S. Geological Survey, dated 2012 and 2022; and the U.S. Army Corps of Engineers, dated 2022.

**SCALE**



**PANEL LOCATOR**



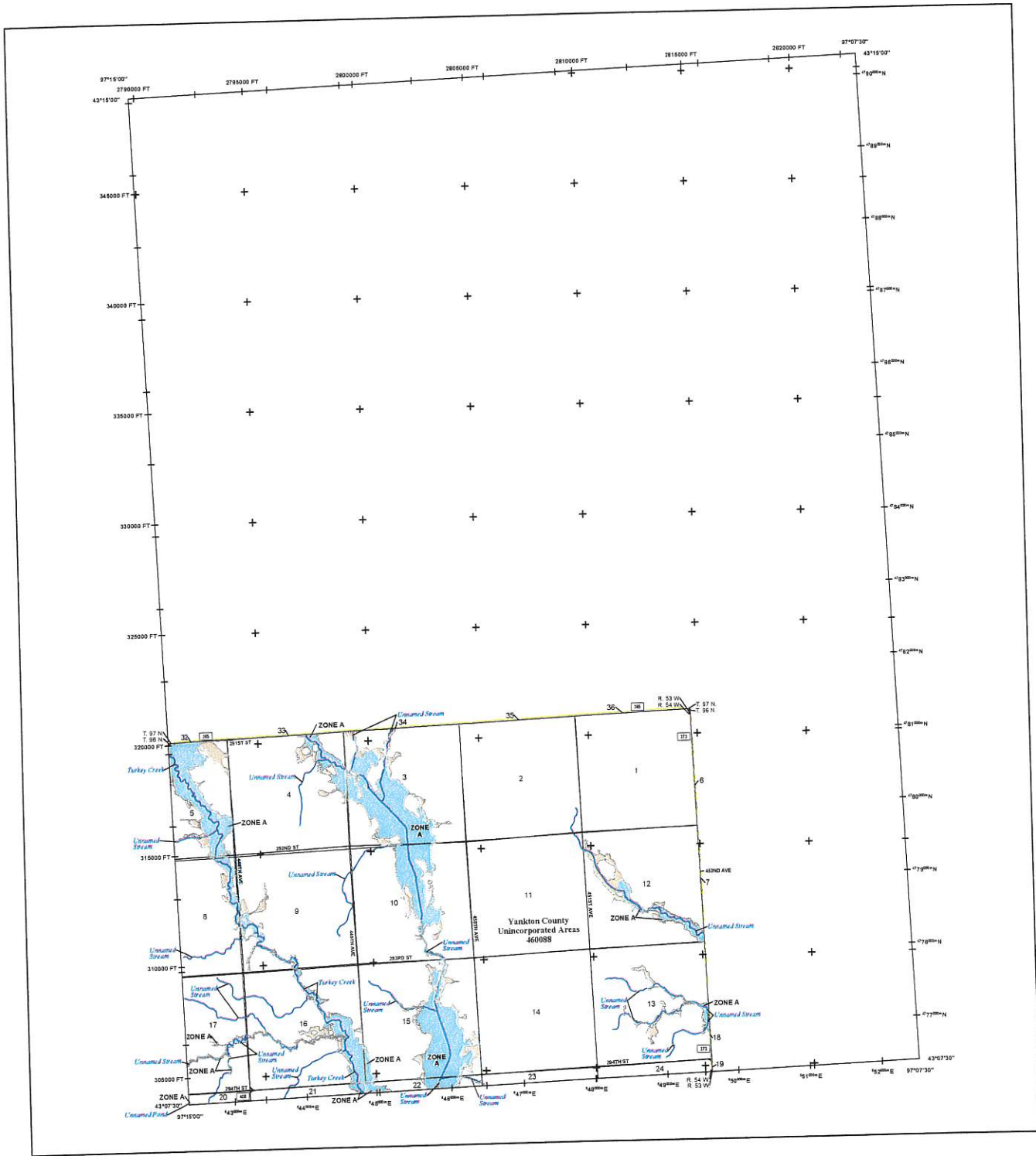
**FEMA**  
National Flood Insurance Program

**NATIONAL FLOOD INSURANCE PROGRAM**  
FLOOD INSURANCE RATE MAP

**YANKTON COUNTY, SOUTH DAKOTA**  
COMMUNITY: YANKTON COUNTY  
NUMBER: 460088  
PANEL: 100 OF 500  
SUFFIX: E

**PRELIMINARY**  
4/20/2023

VERSION NUMBER: 2.5.4.6  
MAP NUMBER: 46135C0100E  
MAP REVISED



**FLOOD HAZARD INFORMATION**

SEE HIS REPORT FOR DETAILED LEGEND AND INDEX MAP FOR PANEL LAYOUT  
**THE INFORMATION DISPLAYED ON THIS MAP AND SUPPORTING DOCUMENTATION ARE ALSO AVAILABLE IN DIGITAL FORMAT AT [HTTPS://MSC.FEMA.GOV](https://MSC.FEMA.GOV)**

<b>SPECIAL FLOOD HAZARD AREAS</b>	Without Base Flood Elevation (BFE) Zone A, V, X, Y, AE, AO, AH, VE, AR
	Regulatory Floodway
	0.2% Annual Chance Flood Hazard, Areas of 1% annual chance flood with average depth less than one foot or with drainage areas of less than one square mile Zone X
	Future Conditions 1% Annual Chance Flood Hazard Zone X
	Area with Reduced Flood Risk due to Levee See Notes, Zone X
<b>OTHER AREAS OF FLOOD HAZARD</b>	Area with Flood Risk due to Levee Zone D
<b>OTHER AREAS</b>	Area of Minimal Flood Hazard Zone X
	Area of Undetermined Flood Hazard Zone D
<b>GENERAL STRUCTURES</b>	Channel, Culvert, or Storm Sewer
	Levee, Dike, or Floodwall
	Cross Sections with 1% Annual Chance Water Surface Elevation
	Coastal Transect
	Coastal Transect Baseline
	Profile Baseline
	Hydrographic Feature
	Base Flood Elevation Line (BFE)
<b>OTHER FEATURES</b>	Limit of Study
	Jurisdiction Boundary

**NOTES TO USERS**

For information and questions about this Flood Insurance Rate Map (FIRM), available products associated with this FIRM, including historic versions, the current map date for each FIRM panel, how to order products, or the National Flood Insurance Program (NFIP) in general, please call the FEMA Mapping and Insurance Exchange at 1-877-FEMA-8473 (1-877-364-8473) or visit the FEMA Flood Map Service Center website at [www.fema.gov](http://www.fema.gov). Available products may include previously issued Letters of Map Change, a Flood Insurance Study Report, and/or digital versions of this map. Many of these products can be ordered or obtained directly from the website.


Consultations regarding land use adjacent FIRM panels must obtain a current copy of the adjacent panel as well as the current FIRM Index. This set may be ordered directly from the Flood Map Service Center at the number listed above.

For community and countywide map dates refer to the Flood Insurance Study Report for this jurisdiction.


To determine if flood insurance is available in this community, contact your insurance agent or call the National Flood Insurance Program at 1-800-368-5853.

Base map information used on this FIRM was derived from digital data obtained from the U.S. Census Bureau, dated 2018; South Dakota Department of Revenue, dated 2021; South Dakota Department of Transportation, dated 2022; U.S. Survey of Land Management, dated 1923; South Dakota Open File, and Park, dated 2022; U.S. Geological Survey, dated 2012 and 2022; and the U.S. Army Corps of Engineers, dated 2022.

**SCALE**



**PANEL LOCATOR**



**FEMA**  
**National Flood Insurance Program**

**NATIONAL FLOOD INSURANCE PROGRAM**  
**FLOOD INSURANCE RATE MAP**

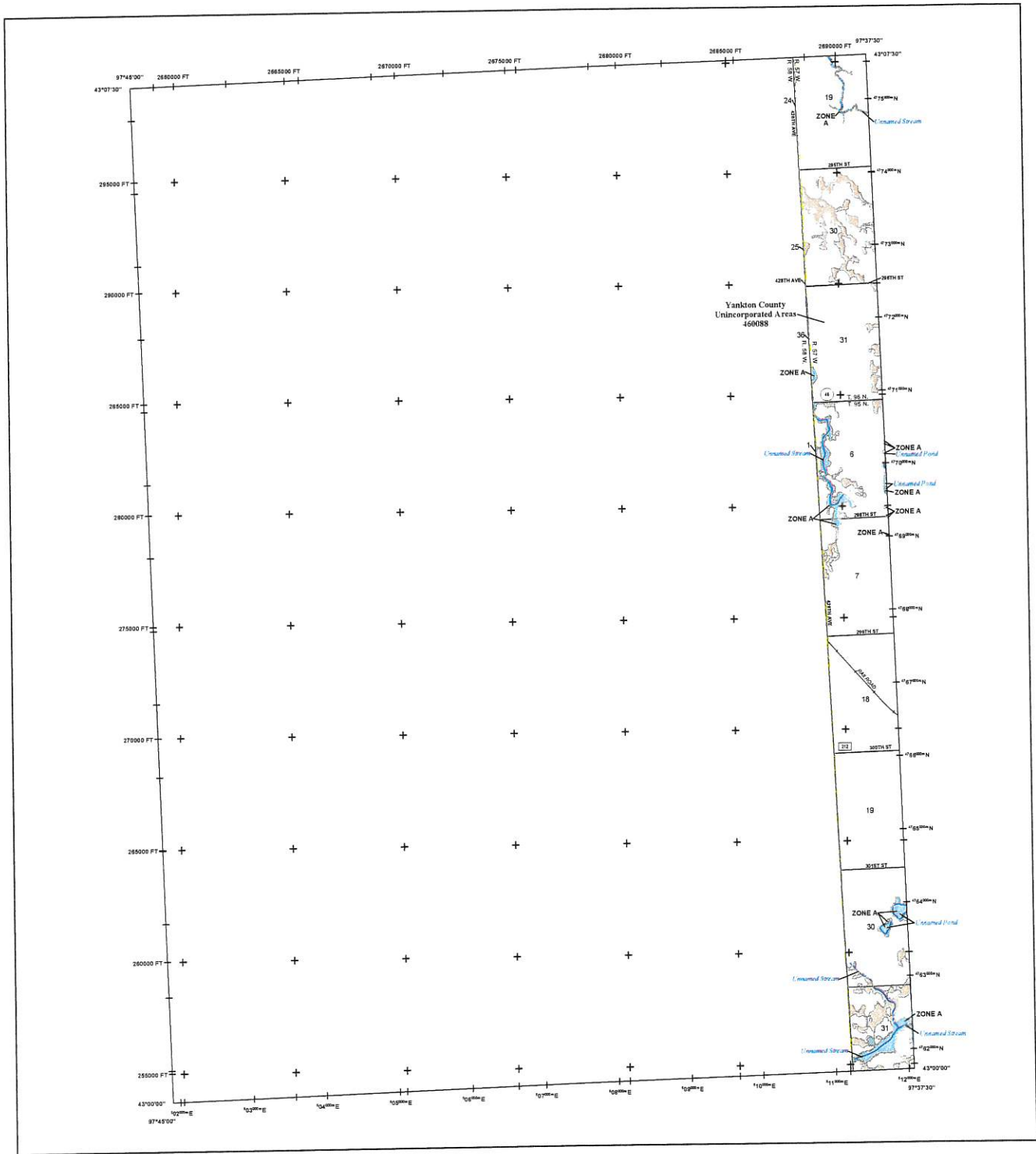
**YANKTON COUNTY,**  
**SOUTH DAKOTA**  
**and Incorporated Areas**

PANEL 125 OF 500

Panel Contains:  
 COMMUNITY YANKTON COUNTY  
 NUMBER 460088 PANEL 125 SUFFIX 0235

**PRELIMINARY**  
**4/20/2023**

VERSION NUMBER 2.6.4.0  
 MAP NUMBER 46135C0125E  
 MAP REVISED



**FLOOD HAZARD INFORMATION**

SEE HIS REPORT FOR DETAILED LEGEND AND INDEX MAP FOR FIRM PANEL LAYOUT  
 THE INFORMATION DEPICTED ON THIS MAP AND SUPPORTING  
 DOCUMENTATION ARE ALSO AVAILABLE IN DIGITAL FORMAT AT  
[HTTPS://MSC.FEMA.GOV](https://msc.fema.gov)

- SPECIAL FLOOD HAZARD AREAS**
  - Without Base Flood Elevations (BFE) Zone A, AE, AO, AH, VE, AV
  - Regulatory Floodway
  - 0.2% Annual Chance Flood Hazard, Areas of 1% annual chance flood with average depth less than one foot or with drainage areas of less than one square mile Zone X
  - Future Conditions 1% Annual Chance Flood Hazard Zone X
  - Area with Reduced Flood Risk due to Levee See Notes, Zone X
- OTHER AREAS OF FLOOD HAZARD**
  - NO SCREEN Area of Minimal Flood Hazard Zone X
  - Area of Undetermined Flood Hazard Zone D
- OTHER AREAS**
  - Channel, Culvert, or Storm Sewer
  - Levee, Dike, or Floodwall
- GENERAL STRUCTURES**
  - Cross Sections with 1% Annual Chance Water Surface Elevation
  - Coastal Travers
  - Coastal Travers Baseline
  - Profile Baselines
  - Hydrographic Feature
  - Base Flood Elevation Line (BFE)
  - Limit of Study
  - Jurisdiction Boundary


**NOTES TO USERS**

For information and questions about the Flood Insurance Rate Map (FIRM), available products associated with the FIRM, including historic versions, the current map date for each FIRM panel, how to order products, or the National Flood Insurance Program (NFIP) in general, please call the FEMA Mapping and Inspection Kiosk at 1-877-FEMA-4MAP (1-877-369-6271) or visit the FEMA Flood Map Service Center website at [www.fema.gov](http://www.fema.gov). Available products may include previously issued Letters of Map Change, a Flood Insurance Study Report, and/or a copy version of this map. Many of these products can be ordered or accessed directly from the website.

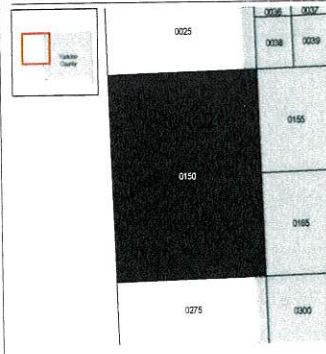
If information of flood insurance is available in this community, contact your insurance agent or call the National Flood Insurance Program at 1-800-638-6620.

Some map information shown on the FIRM was derived from digital data obtained from the U.S. Census Bureau, dated 2010; South Dakota Department of Revenue, dated 2021; South Dakota Department of Transportation, dated 2022; U.S. Bureau of Land Management, dated 2021; South Dakota Game, Fish, and Parks, dated 2022; U.S. Geological Survey, dated 2012 and 2022; and the U.S. Army Corps of Engineers, dated 2022.

**SCALE**



**PANEL LOCATOR**



**FEMA**  
 National Flood Insurance Program

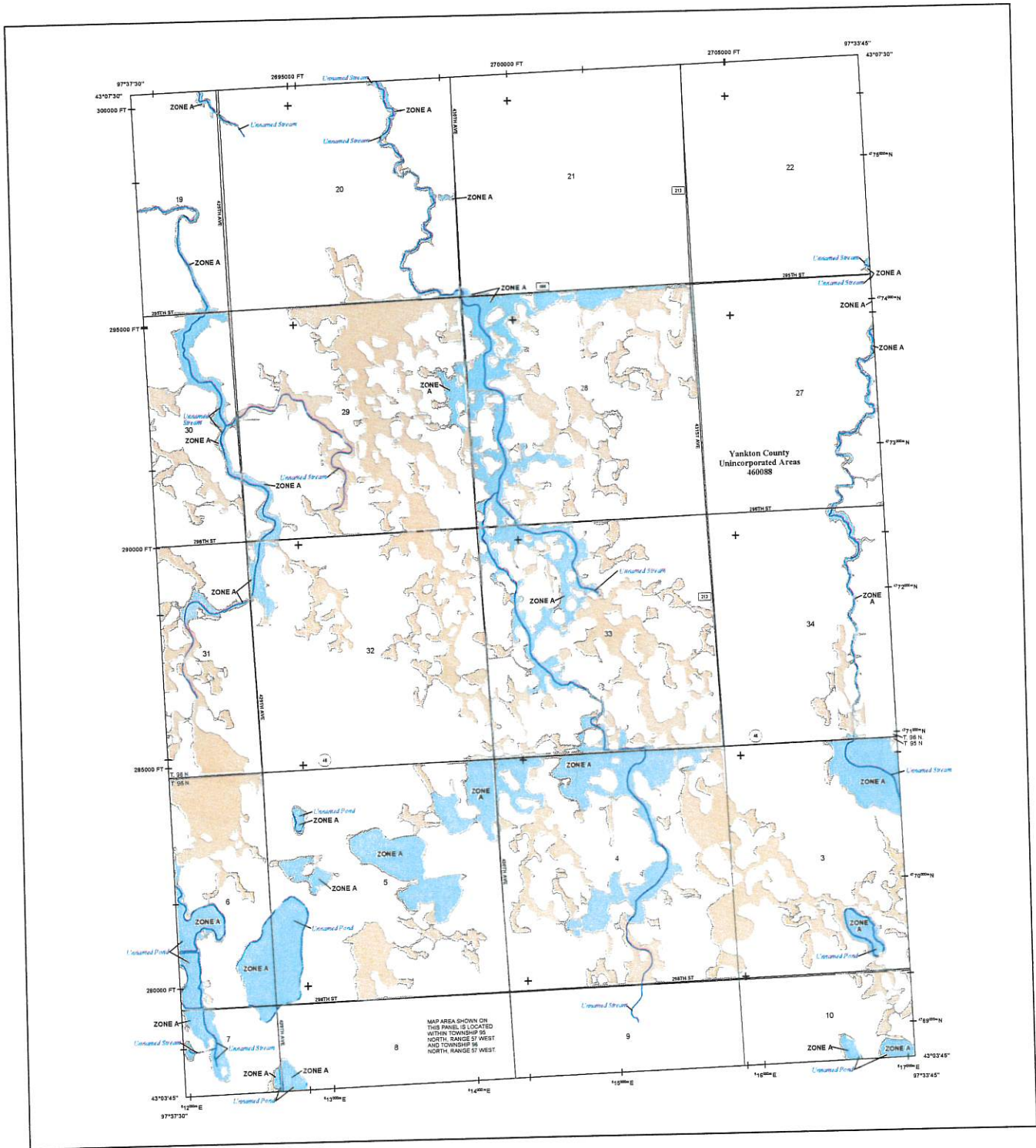
**NATIONAL FLOOD INSURANCE PROGRAM**  
 FLOOD INSURANCE RATE MAP  
 YANKTON COUNTY,  
 SOUTH DAKOTA  
 and Incorporated Areas

Panel 150 of 500  
 Panel Location:  
 YANKTON COUNTY

NUMBER PANEL SUFFIX  
 460088 0150 E

**PRELIMINARY**  
 4/20/2023

VERSION NUMBER  
 2.6.4.6  
 MAP NUMBER  
 46135C0150E  
 MAP REVISION



**FLOOD HAZARD INFORMATION**

SEE HIS REPORT FOR DETAILED LEGEND AND INDEX MAP FOR FIRM PANEL LAYOUT  
 THE INFORMATION DISPLAYED ON THIS MAP AND SUPPORTING  
 DOCUMENTATION ARE ALSO AVAILABLE IN DIGITAL FORMAT AT  
[HTTPS://MSC.FEMA.GOV](https://msc.fema.gov)

- SPECIAL FLOOD HAZARD AREAS**
  - Without Base Flood Elevation (BFE) Zone A, X, Y, Z
  - With BFE or Depth Zone AE, AO, AH, VE, AR
  - Regulatory Floodway
  - 0.2% Annual Chance Flood Hazard, Areas of 1% annual chance flood with average depth less than one foot or with drainage areas of less than one square mile Zone X
  - Future Conditions 1% Annual Chance Flood Hazard Zone X
  - Area with Reduced Flood Risk due to Levee See Notes, Zone X
- OTHER AREAS OF FLOOD HAZARD**
  - Area with Flood Risk due to Levee Zone D
  - Area of Minimal Flood Hazard Zone X
  - Area of Undetermined Flood Hazard Zone D
- OTHER AREAS**
  - NO SCREEN
- GENERAL STRUCTURES**
  - Channel, Culvert, or Storm Sewer
  - Levee, Dike, or Floodwall
  - Cross Sections with 1% Annual Chance Water Surface Elevation
  - Coastal Transect
  - Coastal Transect Baseline
  - Profile Baseline
  - Hydrographic Feature
  - Base Flood Elevation Line (BFE)
- OTHER FEATURES**
  - Limit of Study
  - Jurisdiction Boundary

**NOTES TO USERS**

For information and questions about this Flood Insurance Rate Map (FIRM), available products associated with this FIRM, including historic versions, the current rule book for each FIRM panel, how to order products, or the National Flood Insurance Program (NFIP) in general, please visit the FEMA Flood Map Service Center website at <http://fema.gov> (1-877-FEMA-9999) or visit the FEMA Flood Map Service Center website at <http://www.floodmaps.gov>. Available products may include previously issued Letters of Map Change, a Flood Insurance Study Report, and/or digital versions of this map. Many of these products can be ordered or obtained directly from the website.


Coordinates appearing here on adjacent FIRM panels must obtain a current copy of the adjacent panel as well as the current FIRM issue. These may be ordered directly from the Flood Map Service Center at the number listed above.

For community and countywide map dates refer to the Flood Insurance Study Report for this jurisdiction.


To determine if flood insurance is available in this community, contact your insurance agent or call the National Flood Insurance Program at 1-800-368-5852.

Base map information shown on this FIRM was derived from digital data obtained from the U.S. Census Bureau, dated 2013; South Dakota Department of Revenue, dated 2021; South Dakota Department of Transportation, dated 2022; U.S. Bureau of Land Management, dated 2021; South Dakota Game, Fish, and Parks, dated 2022; U.S. Geological Survey, dated 2013 and 2022; and the U.S. Army Corps of Engineers, dated 2022.

**SCALE**



**PANEL LOCATOR**



**NATIONAL FLOOD INSURANCE PROGRAM**  
 FLOOD INSURANCE RATE MAP

**FEMA**  
 National Flood Insurance Program

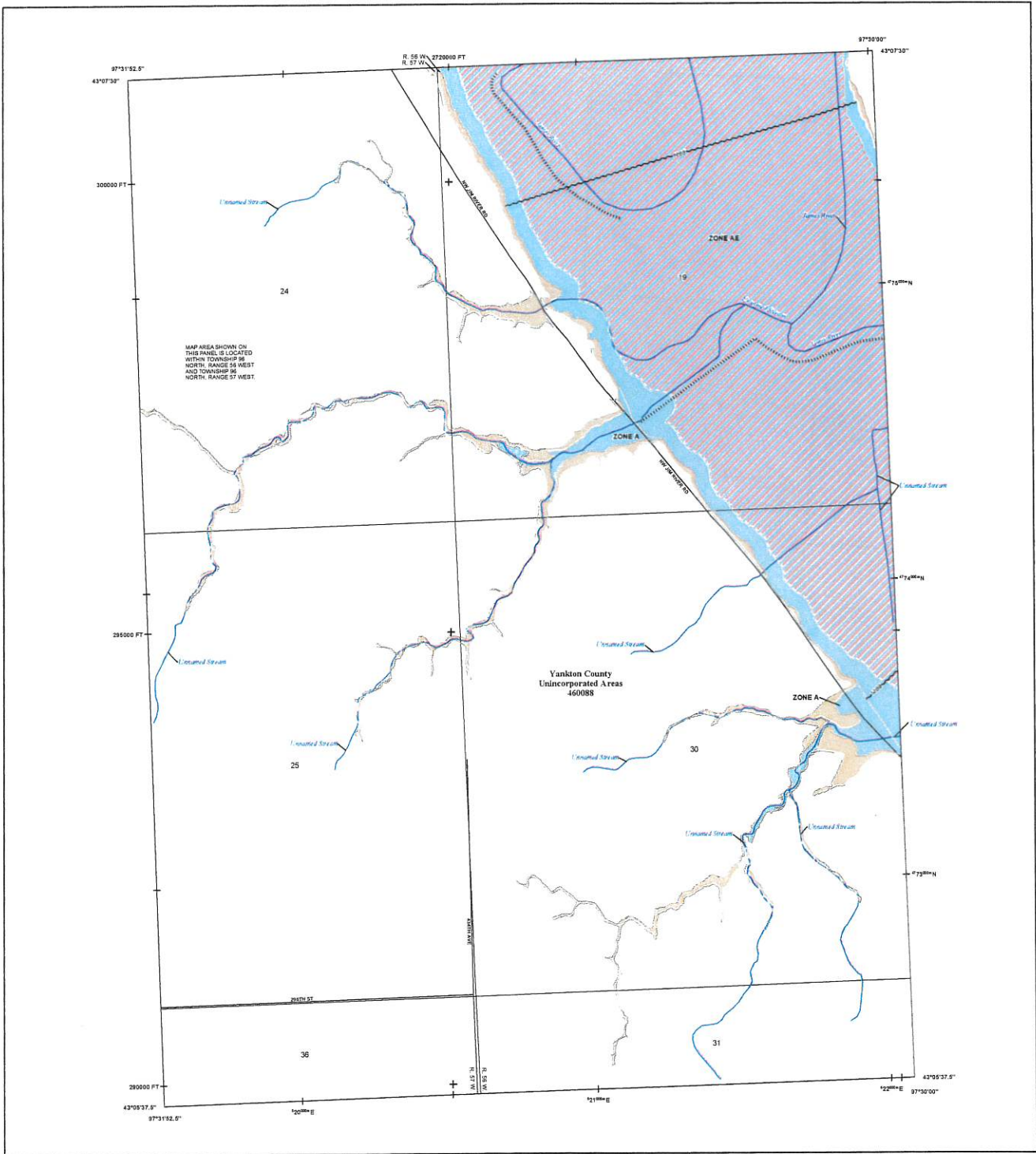
**YANKTON COUNTY, SOUTH DAKOTA**  
 and Incorporated Areas

PANEL 155 of 500

Panel Contains:  
 COMMUNITY YANKTON COUNTY  
 NUMBER PANEL SUFFIX  
 460888 0155 T

**PRELIMINARY**  
 4/20/2023

VERSION NUMBER 2.6.4.6  
 MAP NUMBER 46135C0155E  
 MAP REVISED



**FLOOD HAZARD INFORMATION**

SEE HIS REPORT FOR DETAILED LEGEND AND INDEX MAP FOR FIRM PANEL LAYOUT  
 THE INFORMATION DEPICTED ON THIS MAP AND SUPPORTING  
 DOCUMENTATION ARE ALSO AVAILABLE IN DIGITAL FORMAT AT  
[HTTPS://MSC.FEMA.GOV](https://msc.fema.gov)

	Without Base Flood Elevation (BFE) Zone AE, AE-1
	With BFE or Depth Zone AE, AE-1, VE, AR
	Regulatory Floodway
	0.2% Annual Chance Flood Hazard. Areas of 1% annual chance flood with average depth less than one foot or with drainage areas of less than one square mile Zone X
	Future Conditions 1% Annual Chance Flood Hazard Zone X
	Area with Reduced Flood Risk due to Levee See Notes, Zone X
	Area with Flood Risk due to Levee Zone O
	Area of Minimal Flood Hazard Zone X
	Area of Undetermined Flood Hazard Zone O
	Channel, Culvert, or Storm Sewer
	Levee, Dike, or Floodwall
	Cross Sections with 1% Annual Chance Water Surface Elevation
	Coastal Transect
	Coastal Transect Baseline
	Profile Baseline
	Hydrographic Feature
	Base Flood Elevation Line (BFE)
	Limit of Study
	Jurisdiction Boundary

**NOTES TO USERS**

For information and questions about this Flood Insurance Rate Map (FIRM), available products associated with this FIRM, including historic versions, the current map data for each FIRM panel, how to order products, or the National Flood Insurance Program (NFIP) in general, please call the FEMA Mapping and Insurance Assistance at 1-877-FEMA-HELP (1-877-362-7257) or visit the FIRM Web Site: [www.fema.gov](http://www.fema.gov). Available products may include previously issued Letters of Map Change, a Flood Insurance Study Report, and/or digital versions of this map. Many of these products can be ordered or obtained directly from the website.

Communities adjoining land on adjacent FIRM panels must obtain a current copy of the adjacent panel as well as the current FIRM index. These may be ordered directly from the Flood Map Service Center at the number listed above.


For community and countywide map dates refer to the Flood Insurance Study Report for this jurisdiction.

To determine if flood insurance is available in this community, contact your insurance agent or call the National Flood Insurance Program at 1-800-638-6623.


Base map information shown on the FIRM was derived from digital data obtained from the U.S. Census Bureau, dated 2018; South Dakota Department of Revenue, dated 2021; South Dakota Department of Transportation, dated 2022; U.S. Bureau of Land Management, dated 2021; South Dakota Game, Fish, and Parks, dated 2022; U.S. Geological Survey, dated 2013 and 2022; and the U.S. Army Corps of Engineers, dated 2022.

NONACCREDITED LEVEL SYSTEM: This panel contains a levee system that has not been accredited and is therefore not recognized as reducing the 1-percent-annual-chance flood hazard.

**SCALE**



**PANEL LOCATOR**



**FEMA**  
 National Flood Insurance Program

**NATIONAL FLOOD INSURANCE PROGRAM**  
 FLOOD INSURANCE RATE MAP

**YANKTON COUNTY,**  
 SOUTH DAKOTA  
 and Incorporated Areas

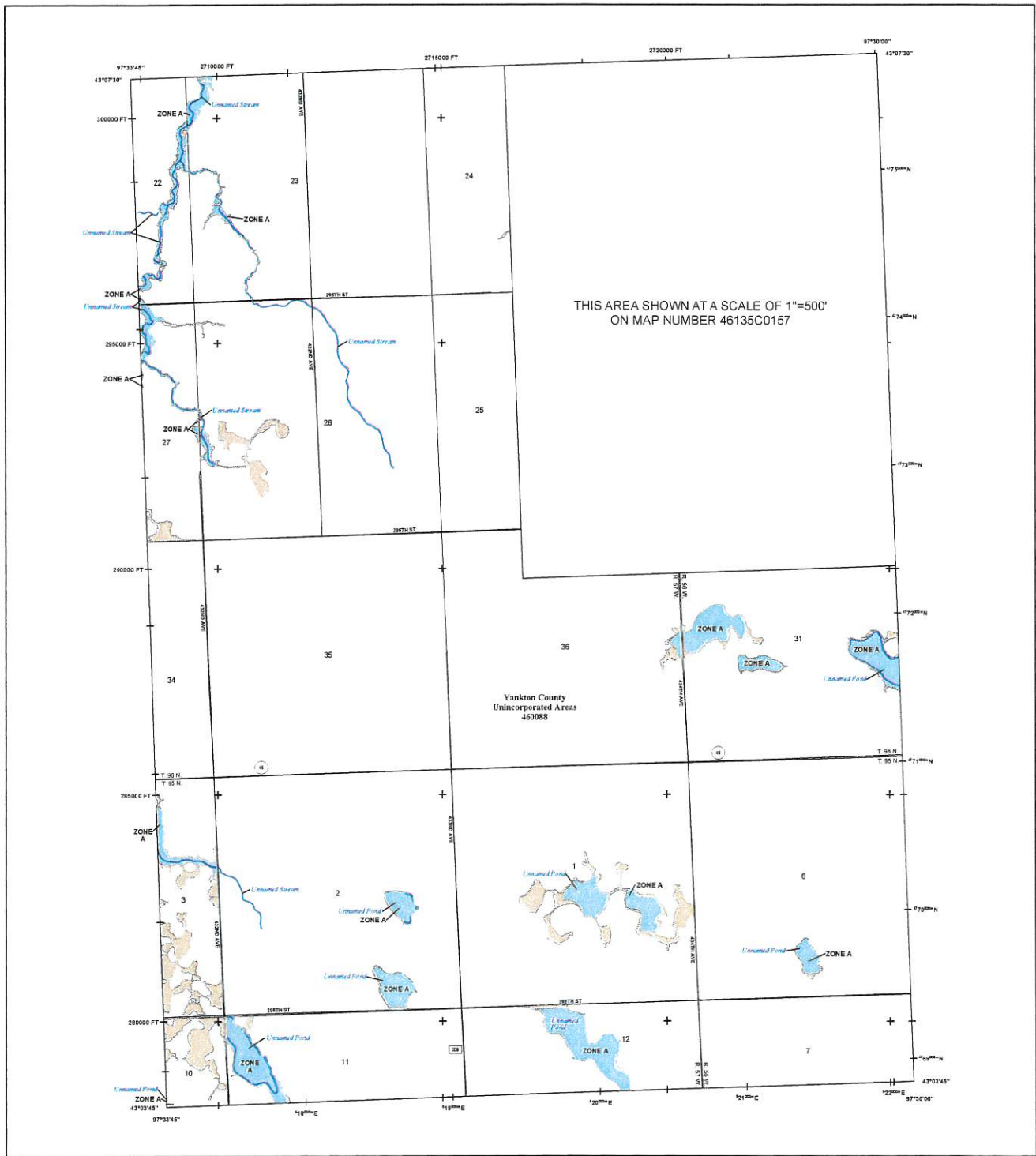
PANEL 157 OF 500

Panel Contains:  
 COMMUNITY  
 YANKTON COUNTY

NUMBER PANEL SUFFIX  
 460088 0157 E


**PRELIMINARY**  
 4/20/2023

VERSION NUMBER  
 2.6.4.6  
 MAP NUMBER  
 46135C0157E  
 MAP REVISED



**FLOOD HAZARD INFORMATION**


SEE THIS REPORT FOR DETAILED LEGEND AND INDEX MAP FOR RRM PANEL LAYOUT. THE INFORMATION DEPICTED ON THIS MAP AND SUPPORTING DOCUMENTATION ARE ALSO AVAILABLE IN DIGITAL FORMAT AT [HTTPS://MSC.FEMA.GOV](https://MSC.FEMA.GOV)




**NOTES TO USERS**

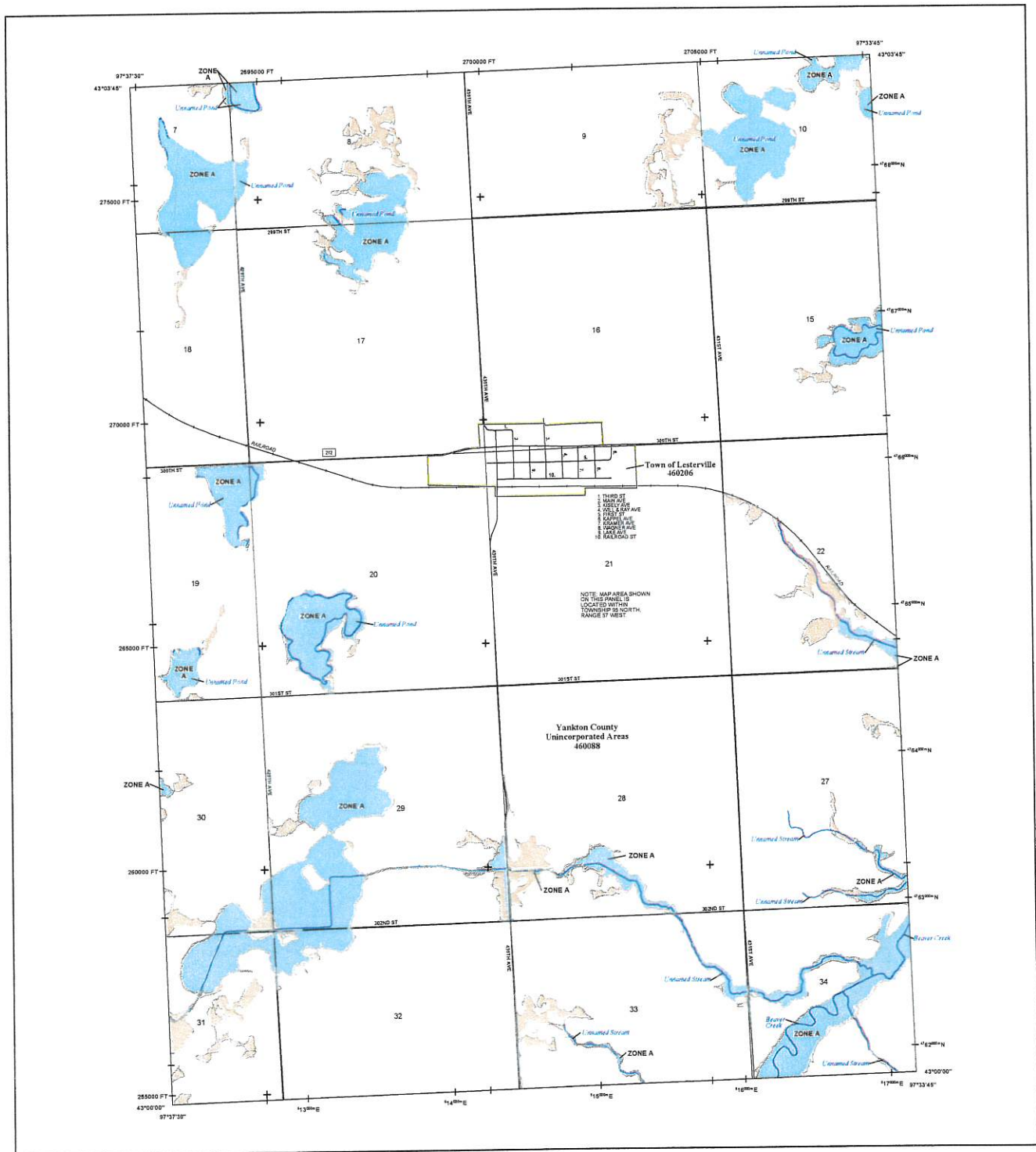
For information and questions about this Flood Insurance Rate Map (FIRM), available products associated with the FIRM, including insurance, contact your insurance agent or call the National Flood Insurance Program (NFIP) at 1-800-458-5520. For information and questions about the FIRM, available products associated with the FIRM, including insurance, contact your insurance agent or call the National Flood Insurance Program (NFIP) at 1-800-458-5520. For information and questions about the FIRM, available products associated with the FIRM, including insurance, contact your insurance agent or call the National Flood Insurance Program (NFIP) at 1-800-458-5520.

**SCALE**




**PANEL LOCATOR**





**FLOOD HAZARD INFORMATION**

SEE RS REPORT FOR DETAILED LEGEND AND INDEX MAP FOR FIRM PANEL LAYOUT  
 THE INFORMATION DEPICTED ON THIS MAP AND SUPPORTING  
 DOCUMENTATION ARE ALSO AVAILABLE IN DIGITAL FORMAT AT  
[HTTPS://MSC.FEMA.GOV](https://MSC.FEMA.GOV)



**NOTES TO USERS**

For information and questions about this Flood Insurance Rate Map (FIRM), available products associated with this FIRM including historic versions, the current firm date for each FIRM panel, how to order products, or the National Flood Insurance Program (NFIP) in general, please call the FEMA Mapping and Insurance Exchange at 1-877-345-2827 or visit the FEMA Flood Map Service Center website at <http://fema.msc.gov>. Available products may include previously issued Letters of Map Change, a Flood Insurance Study Report, and/or digital versions of this map. Many of these products can be ordered or obtained directly from the website.


Communities assessing land on adjacent FIRM panels must obtain a current copy of the adjacent panel as well as the current FIRM date. These may be ordered directly from the Flood Map Service Center at the number listed above.

For community and individual map data refer to the Flood Insurance Study Report for this jurisdiction.


To determine if flood insurance is available in this community, contact your insurance agent or call the National Flood Insurance Program at 1-800-638-6622.

Base map information shown on this FIRM was derived from digital data obtained from the U.S. Census Bureau, dated 2010; South Dakota Department of Revenue, dated 2013; South Dakota Department of Transportation, dated 2012; U.S. Bureau of Land Management, dated 2011; South Dakota Game, Fish, and Parks, dated 2012; U.S. Geological Survey, dated 2011 and 2012; and the U.S. Army Corps of Engineers, dated 2012.

**SCALE**



**PANEL LOCATOR**



**FEMA**  
 National Flood Insurance Program

**NATIONAL FLOOD INSURANCE PROGRAM**  
 FLOOD INSURANCE RATE MAP

**YANKTON COUNTY,**  
**SOUTH DAKOTA**  
 UNINCORPORATED AREAS

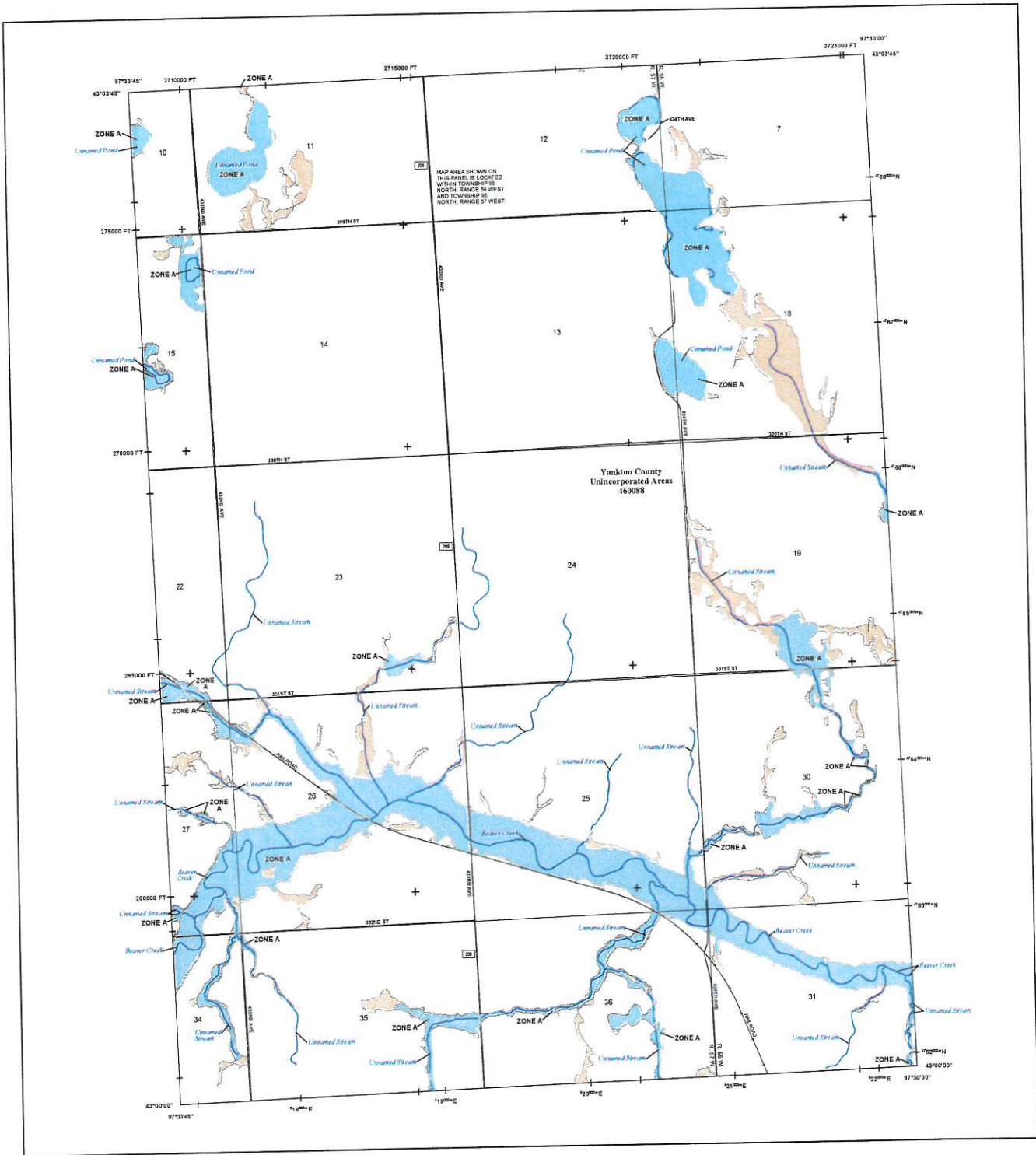
PANEL 165 OF 500

Panel Contains:  
 COMMUNITY: LESTERVILLE TOWNSHIP OF YANKTON COUNTY  
 NUMBER: 460206  
 PANEL: 0165  
 SUFFIX: 0165 E

**PRELIMINARY**  
 4/20/2023

VERSION NUMBER: 2.6.4.6  
 MAP NUMBER: 46135C0165E  
 MAP REVISED





**FLOOD HAZARD INFORMATION**

SEE THIS REPORT FOR DETAILED LEGEND AND INDEX MAP FOR FIRM PANEL LAYOUT. THE INFORMATION DEPICTED ON THIS MAP AND SUPPORTING DOCUMENTATION ARE ALSO AVAILABLE IN DIGITAL FORMAT AT [HTTPS://NSC.FEMA.GOV](https://nsc.fema.gov)

	Without Base Flood Elevation (BFE) Zone A or Zone X
	With BFE or Depth Zone AE, AO, AH, VE, AP
	Regulatory Floodway
	0.2% Annual Chance Flood Hazard, Areas of 1% Annual Chance Flood with average depth less than one foot or with drainage areas of less than one square mile Zone X
	Future Conditions 1% Annual Chance Flood Hazard Zone X
	Area with Reduced Flood Risk due to Levees See Notes, Zone X
	Area with Flood Risk due to Levee Zone D
	Area of Minimal Flood Hazard Zone X
	Area of Undetermined Flood Hazard Zone D
	Channel, Culvert, or Storm Sewer
	Levee, Dike, or Floodwall
	Cross Sections with 1% Annual Chance Water Surface Elevation
	Coastal Transect
	Coastal Transect Baseline
	Profile Baseline
	Hydrographic Feature
	Base Flood Elevation Line (BFE)
	Limit of Study
	Jurisdiction Boundary

**NOTES TO USERS**

For information and questions about this Flood Insurance Rate Map (FIRM), available products associated with the FIRM, including historic versions, the current map date for each FIRM panel, how to order products, or the National Flood Insurance Program (NFIP) to general, please call the FEMA Mapping and Insurance Assistance at 1-877-FEMA-4MAP (1-877-336-2627) or visit the FEMA Flood Map Service Center website at [www.fema.gov/flood-maps](http://www.fema.gov/flood-maps). Available products may include previously issued Letters of Map Change, a Flood Insurance Study Report, and/or digital versions of this map. Many of these products can be ordered or obtained directly from the website.


Communities assessing land use adjacent FIRM panels must obtain a current copy of the adjacent panel as well as the current FIRM inside. These may be viewed directly from the Flood Map Service Center at the number listed above.

For community and countywide map sales refer to the Flood Insurance Study Report for this jurisdiction.


To determine if flood insurance is available in this community, contact your insurance agent or call the National Flood Insurance Program at 1-800-368-6622.

Base map information shown on the FIRM was derived from digital data obtained from the U.S. Census Bureau, dated 2018; South Dakota Department of Revenue, dated 2021; South Dakota Department of Transportation, dated 2021; U.S. Bureau of Land Management, dated 2021; South Dakota Game, Fish, and Parks, dated 2022; U.S. Geological Survey, dated 2012 and 2022, and the U.S. Army Corps of Engineers, dated 2022.

**SCALE**



**PANEL LOCATOR**



**FEMA**  
National Flood Insurance Program

**NATIONAL FLOOD INSURANCE PROGRAM**  
FLOOD INSURANCE RATE MAP

**YANKTON COUNTY,**  
SOUTH DAKOTA  
Unincorporated Areas

PANEL 170 OF 500

Panel Contains  
COMMUNITY  
YANKTON COUNTY

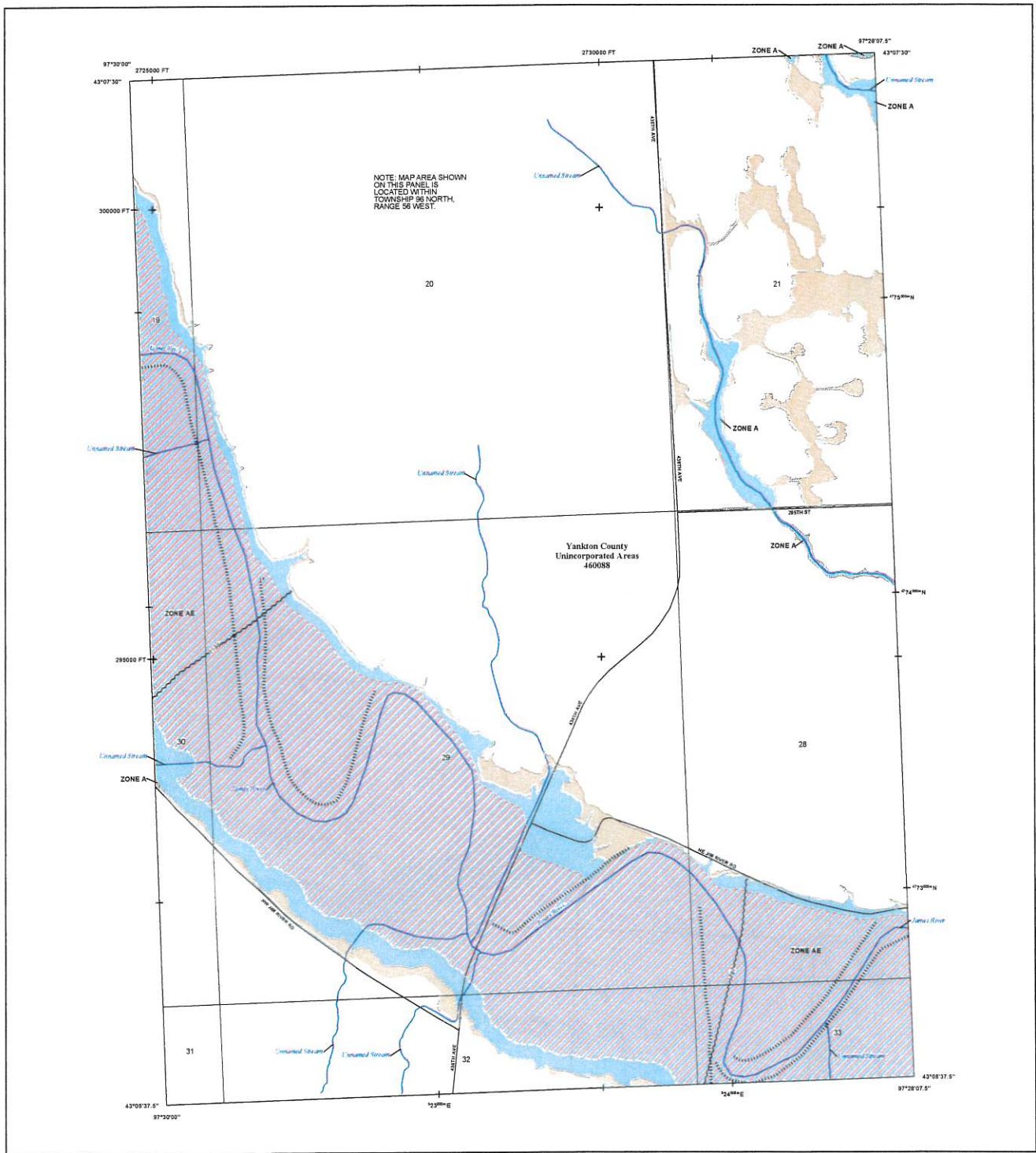
NUMBER PANEL SUFFIX  
46008 0170 E

**PRELIMINARY**  
4/20/2023

VERSION NUMBER  
2.6.4.6

MAP NUMBER  
46135C0170E

MAP REVISED



**FLOOD HAZARD INFORMATION**

SEE RS REPORT FOR DETAILED LEGEND AND INDEX MAP FOR FIRM PANEL LAYOUT. THE INFORMATION DEPICTED ON THIS MAP AND SUPPORTING DOCUMENTATION ARE ALSO AVAILABLE IN DIGITAL FORMAT AT [HTTPS://MSC.FEMA.GOV](https://msc.fema.gov)

	Without Base Flood Elevation (BFE) Zone A, X, AE
	With BFE or Depth Zone AE, AD, AH, VE, AP
	Regulatory Floodway
	0.2% Annual Chance Flood Hazard, Areas of 1% annual chance flood with average depth less than one foot or with drainage areas of less than one square mile, Zone X
	Future Conditions 1% Annual Chance Flood Hazard Zone X
	Area with Reduced Flood Risk due to Levee See Notes, Zone X
	Area with Flood Risk due to Levee Zone D
	NO SCREEN Area of Minimal Flood Hazard Zone X
	Area of Undetermined Flood Hazard Zone D
	Channel, Culvert, or Storm Sewer
	Levee, Dike, or Floodwall
	Cross Sections with 1% Annual Chance Water Surface Elevation
	Coastal Transect
	Coastal Transect Baseline
	Profile Baseline
	Hydrographic Feature
	Base Flood Elevation Line (BFE)
	Limit of Study
	Jurisdiction Boundary

**NOTES TO USERS**

For information and questions about this Flood Insurance Rate Map (FIRM), available products associated with this FIRM, including historic versions, the current map date for each FIRM panel, how to order products, or the National Flood Insurance Program (NFIP) in general, please call the FEMA Mapping and Insurance helpline at 1-877-FEMA-MAP (1-877-368-2673) or visit the FEMA Flood Map Service Center website at <https://www.fema.gov/hazards/products> may include previously issued editions of Map Change or Flood Insurance Study Report, and/or digital versions of this map. Many of these products can be ordered or obtained directly from the website.

Communities entering land in adjacent FIRM panels must obtain a current copy of the adjacent panel as well as the current FIRM index. These may be ordered directly from the Flood Map Service Center at the number listed above.


For community and countywide map dates refer to the Flood Insurance Study Report for the jurisdiction.

To determine if flood insurance is available in this community, contact your insurance agent or call the National Flood Insurance Program at 1-800-368-6022.


Some map information shown on the FIRM was derived from digital data obtained from the U.S. Census Bureau, dated 2010; South Dakota Department of Revenue, dated 2017; South Dakota Department of Transportation, dated 2022; U.S. Bureau of Land Management, dated 2021; South Dakota Game, Fish, and Parks, dated 2022; U.S. Geological Survey, dated 2012 and 2022, and the U.S. Army Corps of Engineers, dated 2022.

UNADJUSTED LEVEL SYSTEM: This panel contains a level system that has not been accredited and is therefore not recognized as including the 1% annual chance flood hazard.

**SCALE**



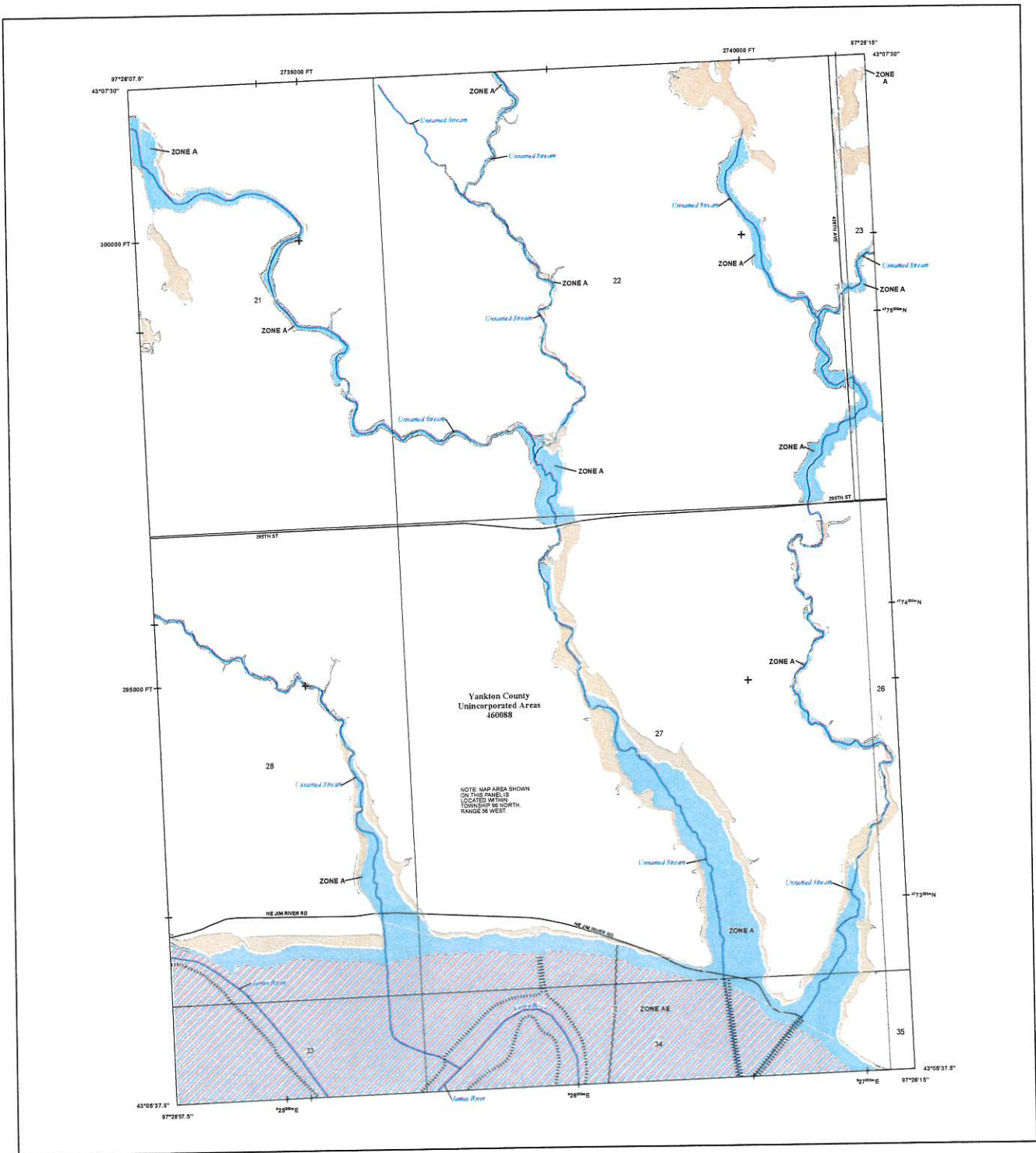
**PANEL LOCATOR**



**NATIONAL FLOOD INSURANCE PROGRAM**  
**FLOOD INSURANCE RATE MAP**  
**YANKTON COUNTY,**  
**SOUTH DAKOTA,**  
 and Incorporated Areas  
 PANEL 176 of 500  
 Panel Contains:  
 COMMUNITY  
 YANKTON COUNTY  
 NUMBER PANEL SUFFIX  
 460088 0176 E

**PRELIMINARY**  
**4/20/2023**

VERSION NUMBER  
 2.6.4.6  
 MAP NUMBER  
 46135C0176E  
 MAP REVISION



**FLOOD HAZARD INFORMATION**

SEE RIS REPORT FOR DETAILED LEGEND AND INDEX MAP FOR RRM PANEL LAYOUT  
THE INFORMATION DEPICTED ON THIS MAP AND SUPPORTING  
DOCUMENTATION ARE ALSO AVAILABLE IN DIGITAL FORMAT AT  
[HTTPS://MSC.FEMA.GOV](https://msc.fema.gov)

<b>SPECIAL FLOOD HAZARD AREAS</b>	Without Base Flood Elevation (BFE) Zone AE, X, Z
	With BFE or Depth Zone AE, X, Z, VE, VE-AR
	Regulatory Floodway
	0.2% Annual Chance Flood Hazard, Areas of 1% annual chance flood with average depth less than one foot or with drainage areas of less than one square mile Zone X
	Future Conditions 1% Annual Chance Flood Hazard Zone X
	Area with Reduced Flood Risk due to Levee See Notes, Zone X
<b>OTHER AREAS OF FLOOD HAZARD</b>	Area with Flood Risk due to Levee Zone D
	Area of Minimal Flood Hazard Zone X
<b>OTHER AREAS</b>	Area of Undetermined Flood Hazard Zone D
<b>GENERAL STRUCTURES</b>	Channel, Culvert, or Storm Sewer
	Levee, Dike, or Floodwall
	Cross Sections with 1% Annual Chance Water Surface Elevation
	Coastal Transect
	Profile Base Line
	Hydrographic Feature
	Base Flood Elevation Line (BFE)
<b>OTHER FEATURES</b>	Limit of Study
	Jurisdiction Boundary

**NOTES TO USERS**

For information and questions about this Flood Insurance Rate Map (FIRM), available products associated with this FIRM, including historic versions, the current map date for each FIRM panel, how to order products, or the National Flood Insurance Program (NFIP) in general, please call the FEMA Mapping and Information Center at 1-877-FEMA-MAP (1-877-366-6252) or visit the FEMA Flood Map Service Center website at <https://msc.fema.gov>. Available products may include previously issued letters of Map Change, Flood Insurance Study Report, and/or digital versions of this map. Many of these products can be ordered or obtained directly from the website.

Communities seeking to obtain subject FIRM panels must obtain a current copy of the subject panel as well as the current FIRM index. These may be ordered directly from the Flood Map Service Center at the number listed above.


For community and countywide map sales refer to the Flood Insurance Study Report for this jurisdiction.

To determine if flood insurance is available in this community, contact your insurance agent or call the National Flood Insurance Program at 1-800-438-6633.


Base map information shown on the FIRM was derived from digital data obtained from the U.S. Census Bureau, dated 2018; South Dakota Department of Revenue, dated 2021; South Dakota Department of Transportation, dated 2022; U.S. Bureau of Land Management, dated 2021; South Dakota Game, Fish, and Parks, dated 2022; U.S. Geological Survey, dated 2011 and 2022; and the U.S. Army Corps of Engineers, dated 2022.

NON-ACCREDITED LEVISE SYSTEM: This panel contains a levee system that has not been accredited and is therefore not recognized as reducing the 1-percent-annual-chance flood hazard.

**SCALE**



**PANEL LOCATOR**



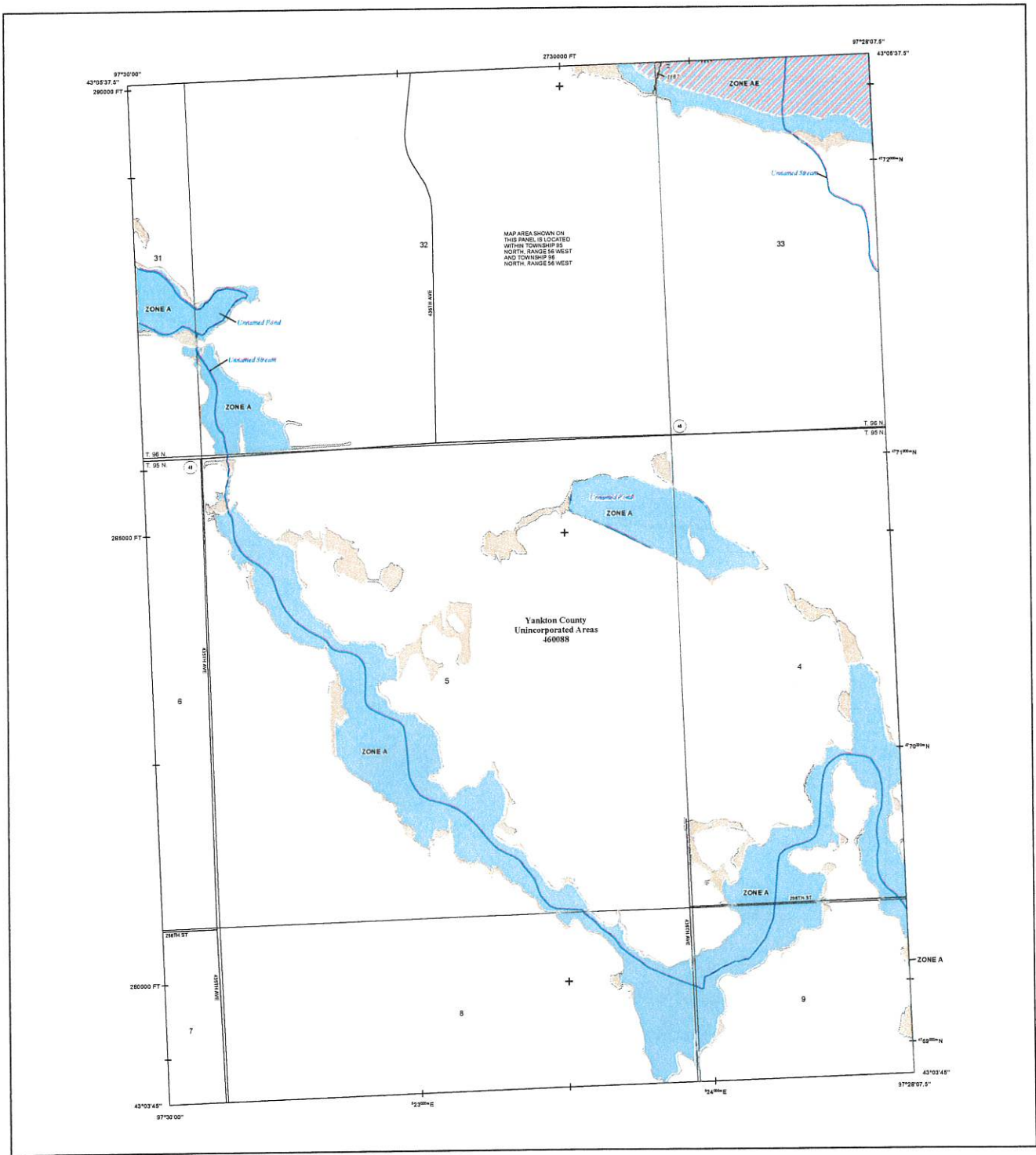
**FEMA**  
National Flood Insurance Program

**NATIONAL FLOOD INSURANCE PROGRAM**  
FLOOD INSURANCE RATE MAP  
YANKTON COUNTY,  
SOUTH DAKOTA  
and Incorporated Areas  
PANEL 177 of 500

COMMUNITY: YANKTON COUNTY  
NUMBER: 460088  
SUFFIX: 0177

**PRELIMINARY**  
4/20/2023

VERSION NUMBER: 2.6.4.6  
MAP NUMBER: 46135C0177E  
MAP REVISED



**FLOOD HAZARD INFORMATION**

SEE RS REPORT FOR DETAILED LEGEND AND INDEX MAP FOR RIM PANEL LAYOUT  
 THE INFORMATION DEPICTED ON THIS MAP AND SUPPORTING  
 DOCUMENTATION ARE ALSO AVAILABLE IN DIGITAL FORMAT AT  
[HTTPS://MSC.FEMA.GOV](https://msc.fema.gov)

- Without Base Flood Elevation (BFE) Zone A (AE)
- With BFE or Depth Zone AE, AO, AH, VE, AR
- Regulatory Floodway
- 0.2% Annual Chance Flood Hazard, Areas of 1% annual chance flood with average depth less than one foot or with drainage areas of less than one square mile, Zone X
- Future Conditions 1% Annual Chance Flood Hazard Zone X
- Area with Reduced Flood Risk due to Levee See Notes, Zone X
- Area with Flood Risk due to Levee Zone D
- Area of Minimal Flood Hazard Zone X
- Area of Undetermined Flood Hazard Zone D
- Channel, Culvert, or Storm Sewer
- Levee, Dike, or Floodwall
- Cross Sections with 1% Annual Chance Water Surface Elevation
- Coastal Transect
- Coastal Transect Baseline
- Profile Baseline
- Hydrographic Feature
- Base Flood Elevation Line (BFE)
- Limit of Study
- Jurisdiction Boundary

**NOTES TO USERS**

For information and questions about the Flood Insurance Rate Map (FIRM), available products associated with this FIRM, including historic versions, the current map date for each FIRM panel, how to order products, or the National Flood Insurance Program (NFIP) in general, please call the FEMA Mapping and Insurance Helpline at 1-877-FEMA-MAP (1-877-364-2677) or visit the FEMA Flood Map Service Center website at <https://www.fema.gov>. Available products may include previously issued versions of Map Change, a Flood Insurance Study Report, and/or digital versions of this map. Many of these products can be ordered or obtained directly from the website.

Communities announcing land use changes must obtain a current copy of the adjacent panel as well as the current FIRM data. These may be ordered directly from the Flood Map Service Center at the current land date.


For community and countywide map dates refer to the Flood Insurance Study Report for this jurisdiction.

To determine if flood insurance is available in this community, contact your insurance agent or call the National Flood Insurance Program at 1-800-455-6247.

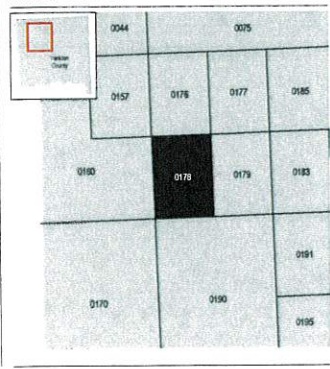
Basic map information shown on the FIRM was derived from digital data obtained from the U.S. Census Bureau, dated 2010; South Dakota Department of Revenue, dated 2011; South Dakota Department of Transportation, dated 2012; U.S. Bureau of Land Management, dated 2011; South Dakota Game, Fish, and Parks, dated 2012; U.S. Geological Survey, dated 2012 and 2013; and the U.S. Army Corps of Engineers, dated 2012.

NON-ACCREDITED LEVEL SYSTEM: This panel contains a level system that has not been accredited and is therefore not recognized in reducing the 1-percent annual-chance flood hazard.

**SCALE**



**PANEL LOCATOR**



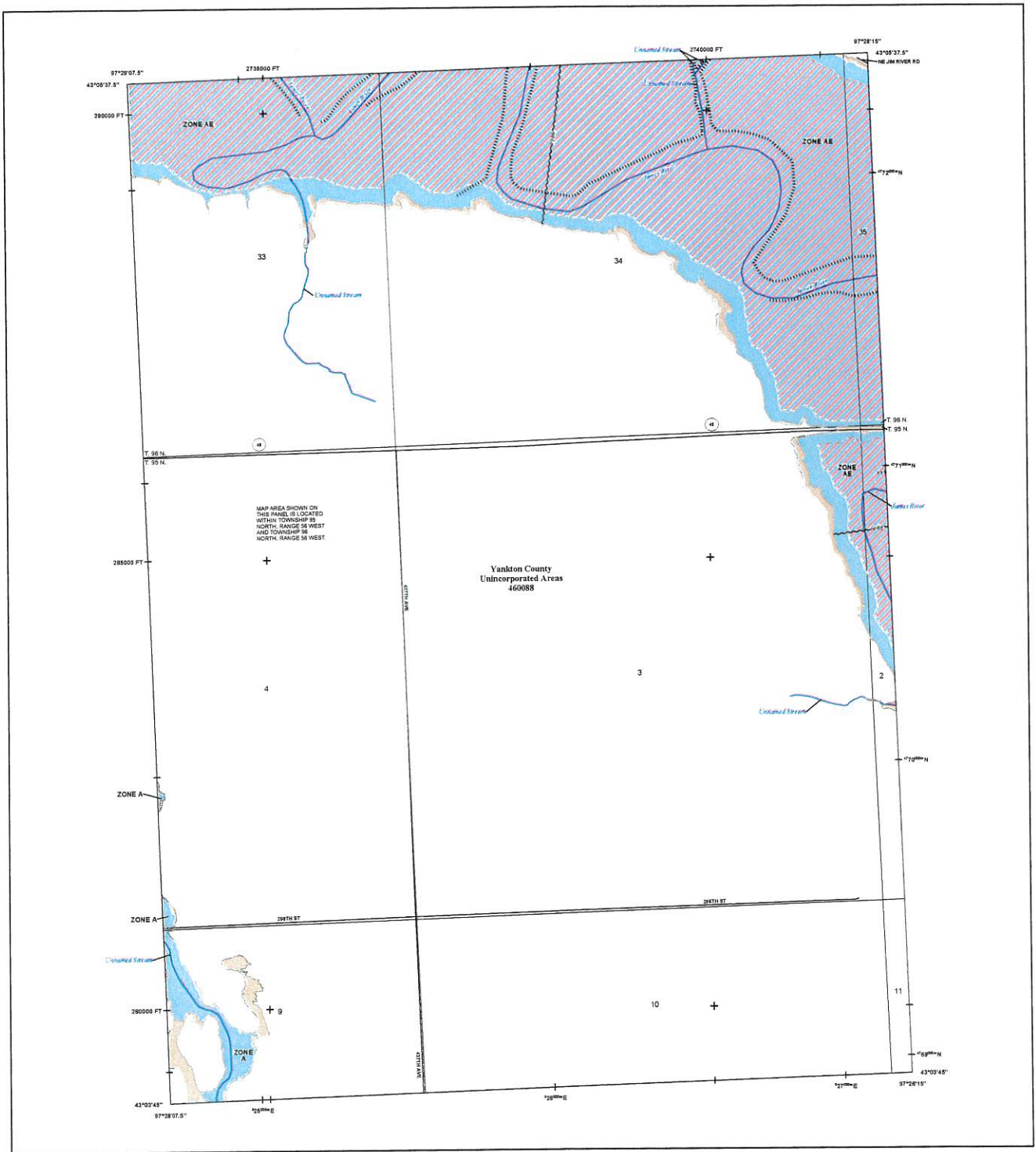
**NATIONAL FLOOD INSURANCE PROGRAM**  
 FLOOD INSURANCE RATE MAP  
 YANKTON COUNTY,  
 SOUTH DAKOTA  
 and Incorporated Areas  
 PANEL 178 of 500

PANEL CONTAINS  
 COMMUNITY  
 YANKTON COUNTY

NUMBER PANEL SUFFIX  
 460888 0178 E

**PRELIMINARY**  
 4/20/2023

VERSION NUMBER  
 2.6.4.6  
 MAP NUMBER  
 46135C0178E  
 MAP REVISION



**FLOOD HAZARD INFORMATION**

SEE THIS REPORT FOR DETAILED LEGEND AND INDEX MAP FOR FIRM PANEL LAYOUT. THE INFORMATION DEPICTED ON THIS MAP AND SUPPORTING DOCUMENTATION ARE ALSO AVAILABLE IN DIGITAL FORMAT AT [HTTPS://MSC.FEMA.GOV](https://MSC.FEMA.GOV)

- SPECIAL FLOOD HAZARD AREAS**
  - Without Base Flood Elevations (BFE) Zone X, A, B, C, D, E, F, G, H, I, J, K, L, M, N, O, P, Q, R, S, T, U, V, W, X, Y, Z
  - With BFE or Depth Zone AE, AH, VE, AP
  - Regulatory Floodway
  - 0.2% Annual Chance Flood Hazard, Areas of 1% Annual Chance Flood with average depth less than one foot or with drainage areas of less than one square mile, Zone X
  - Future Conditions 1% Annual Chance Flood Hazard Zone X
  - Area with Reduced Flood Risk due to Levee See Notes, Zone X
  - Area with Flood Risk due to Levee Zone D
- OTHER AREAS OF FLOOD HAZARD**
  - NO SCREEN Area of Minimal Flood Hazard Zone X
  - Area of Undetermined Flood Hazard Zone D
- OTHER AREAS**
- GENERAL STRUCTURES**
  - Channel, Culvert, or Storm Sewer
  - Levee, Dike, or Floodwall
  - Cross Sections with 1% Annual Chance Water Surface Elevation
  - Coastal Transsect
  - Coastal Transsect Baseline
  - Profile Baseline
  - Hydrographic Feature
  - Base Flood Elevation Line (BFE)
- OTHER FEATURES**
  - Limit of Study
  - Jurisdiction Boundary

**NOTES TO USERS**

For information and questions about this Flood Insurance Rate Map (FIRM), available products associated with this FIRM, including inactive versions, the current map date for each FIRM panel, how to order products, or the National Flood Insurance Program (NFIP) or general, please call the FEMA Mapping and Insurance Callcenter at 1-877-FEMA-HELP (1-877-368-2671) or visit the FEMA Flood Map Service Center website at <http://www.fema.gov>. Available products may include previously issued Letters of Map Change, a Flood Insurance Study Report, and/or digital versions of this map. Many of these products can be ordered or obtained directly from the website.

Communities undergoing land use adjacent FIRM panels must obtain a current copy of the adjacent panel as well as the current FIRM issue. These may be ordered directly from the Flood Map Service Center at the number listed above.


For community and countywide map dates, refer to the Flood Insurance Study Report for this jurisdiction.

To determine if flood insurance is available in this community, contact your insurance agent or call the National Flood Insurance Program at 1-800-638-6020.


Base map information shown on the FIRM was derived from digital data obtained from the U.S. Census Bureau, dated 2010; South Dakota Department of Revenue, dated 2011; South Dakota Department of Transportation, dated 2021; U.S. Bureau of Land Management, dated 2021; South Dakota Game, Fish, and Parks, dated 2022; U.S. Geological Survey, dated 2012 and 2022; and the U.S. Army Corps of Engineers, dated 2022.

NONACCREDITED LEVEL SYSTEM: This panel contains a levee system that has not been accredited and therefore not recognized as having the 1-percent annual-chance flood hazard.

**SCALE**



**PANEL LOCATOR**



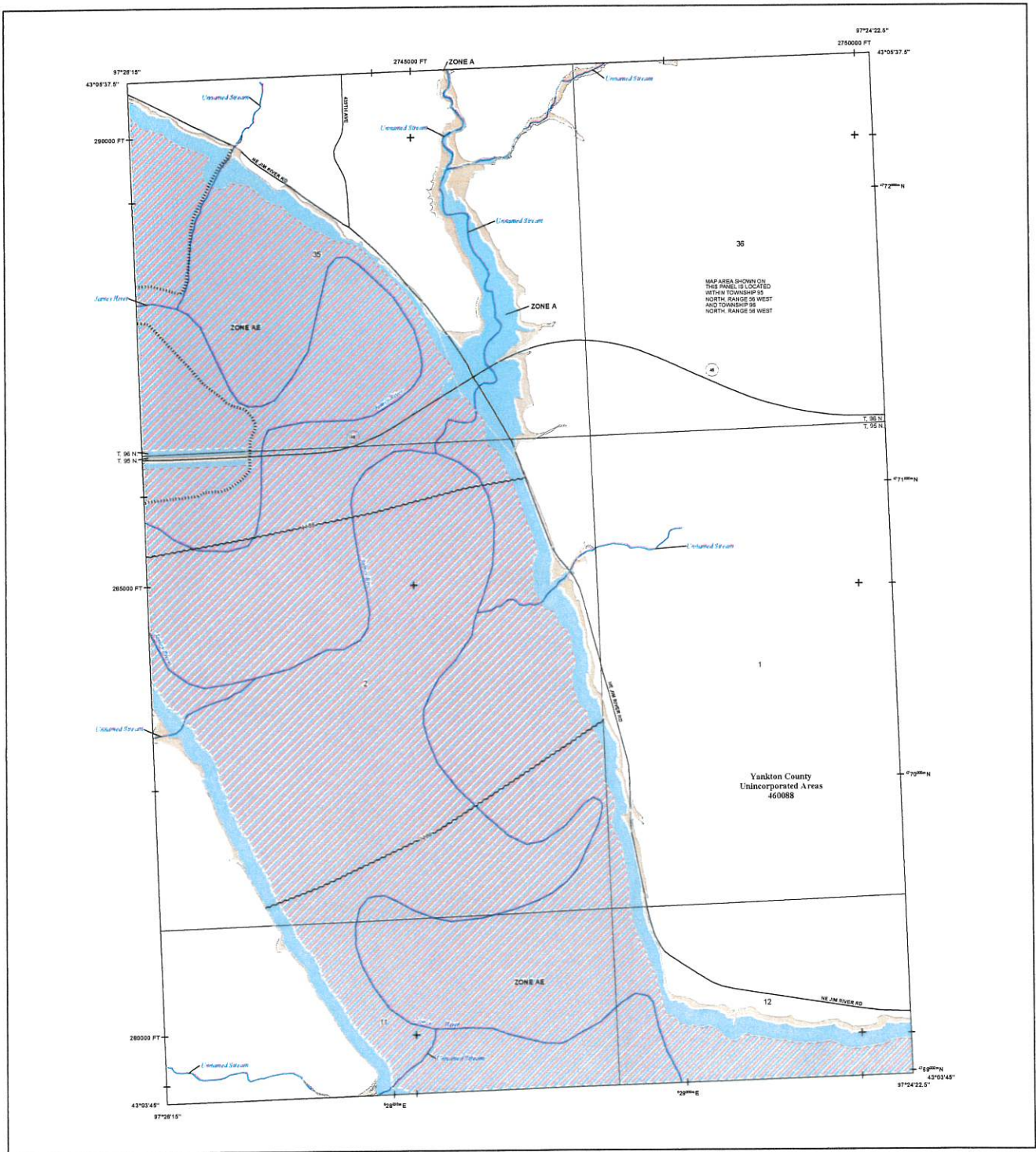
**FEMA**  
National Flood Insurance Program

**NATIONAL FLOOD INSURANCE PROGRAM**  
FLOOD INSURANCE RATE MAP  
YANKTON COUNTY,  
SOUTH DAKOTA  
AND INCORPORATED AREAS  
PANEL 179 OF 500

COMMUNITY NUMBER PANEL SUFFIX  
YANKTON COUNTY 46088 0179 E

**PRELIMINARY**  
4/20/2023

VERSION NUMBER  
2.6.4.6  
MAP NUMBER  
46135C0179E  
MAP REVISED



**FLOOD HAZARD INFORMATION**

SEE THIS REPORT FOR DETAILED LEGEND AND INDEX MAP FOR FIRM PANEL LAYOUT  
 THE INFORMATION DEPICTED ON THIS MAP AND SUPPORTING  
 DOCUMENTATION ARE ALSO AVAILABLE IN DIGITAL FORMAT AT  
[HTTPS://MSSC.FEMA.GOV](https://mssc.fema.gov)

- SPECIAL FLOOD HAZARD AREAS**
  - Without Base Flood Elevation (BFE) Zone X or A99 With SFE or Depth Zone AE, AD, AH, VE, AP
  - Regulatory Floodway
  - 0.2% Annual Chance Flood Hazard, Areas of 1% annual chance flood with average depth less than one foot or with drainage areas of less than one square mile Zone X
  - Future Conditions 1% Annual Chance Flood Hazard Zone X
  - Area with Reduced Flood Risk due to Levee See Notes, Zone X
  - Area with Flood Risk due to Levee Zone D
- OTHER AREAS OF FLOOD HAZARD**
  - NO SCREEN Area of Minimal Flood Hazard Zone X
  - Area of Undetermined Flood Hazard Zone D
- OTHER AREAS**
  - Channel, Culvert, or Storm Sewer
  - Levee, Dike, or Floodwall
- GENERAL STRUCTURES**
  - Cross Sections with 1% Annual Chance Water Surface Elevation
  - Coastal Transect
  - Coastal Transect Baseline
  - Profile Baseline
  - Hydrographic Feature
  - Base Flood Elevation Line (BFE)
  - Limit of Study
  - Jurisdiction Boundary
- OTHER FEATURES**

**NOTES TO USERS**

For information and questions about this Flood Insurance Rate Map (FIRM), available products associated with this FIRM, including historic versions, the current map data for each FIRM panel, how to order products, or the National Flood Insurance Program (NFIP) in general, please call the FEMA Mapping and Insurance Customer Service at 1-877-FEMA-MAP (1-877-369-6277) or visit the FEMA Flood Map Service Center website at [www.fema.gov](http://www.fema.gov). Available products may include previously issued Letters of Map Change, a Flood Insurance Study Report, and/or digital versions of this map. Many of these products can be ordered or obtained directly from the website.


For community and countywide map data refer to the Flood Insurance Study Report for this jurisdiction.

To determine if flood insurance is available in this community, contact your insurance agent or call the National Flood Insurance Program at 1-800-425-6862.


Base map information shown on the FIRM was derived from digital data obtained from the U.S. Census Bureau, dated 2014; South Dakota Department of Revenue, dated 2011; South Dakota Department of Transportation, dated 2012; U.S. Bureau of Land Management, dated 2011; South Dakota Game, Fish, and Parks, dated 2012; U.S. Geological Survey, dated 2012 and 2013; and the U.S. Army Corps of Engineers, dated 2012.

UNINCORPORATED LEVEES: This panel contains a levee system that has not been incorporated and is therefore not recognized as reducing the 1-percent-annual-chance flood hazard.

**SCALE**



**PANEL LOCATOR**



**NATIONAL FLOOD INSURANCE PROGRAM**  
 FLOOD INSURANCE RATE MAP

**YANKTON COUNTY,**  
 SOUTH DAKOTA  
 and Incorporated Areas

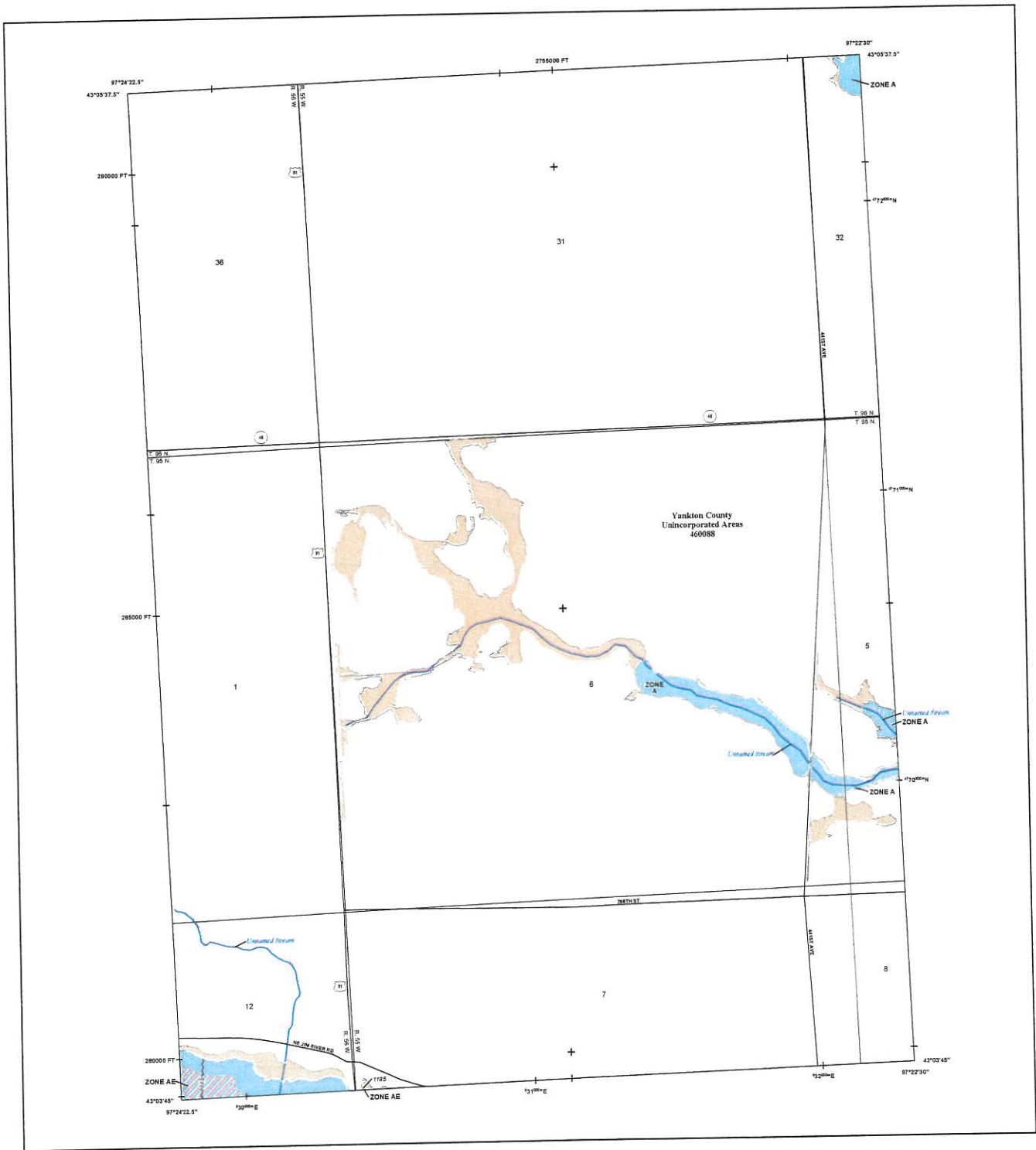
PANEL 183 of 500

Panel Contains:  
 COMMUNITY  
 YANKTON COUNTY

NUMBER PANEL SUFFIX  
 460684 01A3 E

**PRELIMINARY**  
 4/20/2023

VERSION NUMBER  
 2.6.4.6  
 MAP NUMBER  
 46135C0183E  
 MAP REVISED



**FLOOD HAZARD INFORMATION**

SEE THIS REPORT FOR DETAILED LEGEND AND INDEX MAP FOR RRM PANEL LAYOUT. THE INFORMATION DEPICTED ON THIS MAP AND SUPPORTING DOCUMENTATION ARE ALSO AVAILABLE IN DIGITAL FORMAT AT [HTTPS://MSC.FEMA.GOV](https://msc.fema.gov)

<b>SPECIAL FLOOD HAZARD AREAS</b>	Without Base Flood Elevation (BFE) Zone AE, AF, VE, AP
	With BFE or Depth Zone AE, AD, AH, VE, AP
	Regulatory Floodway
	0.2% Annual Chance Flood Hazard, Areas of 1% annual chance flood with average depth less than one foot or with drainage areas of less than one square mile. Zone X
	Future Conditions 1% Annual Chance Flood Hazard. Zone X
	Area with Reduced Flood Risk due to Levee. See Notes. Zone X
	Area with Flood Risk due to Levee. Zone D
<b>OTHER AREAS OF FLOOD HAZARD</b>	NO SCREEN Area of Minimal Flood Hazard. Zone X
	Area of Undetermined Flood Hazard. Zone D
<b>OTHER AREAS</b>	Channel, Culvert, or Storm Sewer
	Levee, Dike, or Floodwall
<b>GENERAL STRUCTURES</b>	18.2 Cross Sections with 1% Annual Chance Water Surface Elevation
	17.5 Water Surface Elevation
	Coastal Transect
	Coastal Transect Baseline
	Profile Baseline
	Hydrographic Feature
	Base Flood Elevation Line (BFE)
<b>OTHER FEATURES</b>	Limit of Study
	Jurisdiction Boundary

**NOTES TO USERS**

For information and questions about the Flood Insurance Rate Map (FIRM), available products associated with this FIRM, including historic versions, the number of maps for each FIRM panel, how to order products, or the National Flood Insurance Program (NFIP) in general, please call the FEMA Mapping and Insurance Assistance at 1-877-FEMA-HELP (1-877-364-3727) or visit the FEMA Flood Map Service Center website at [floodinfo.fema.gov](http://floodinfo.fema.gov). Archived products may include previously issued Letters of Map Change, a Flood Insurance Study Report, and/or digital versions of this map. Many of these products can be ordered or obtained directly from the website.


Commutatory adjoining land in adjacent FIRM panels must obtain a current copy of the adjacent panel as well as the current FIRM index. These may be ordered directly from the Flood Map Service Center at the number listed above.

For community and countywide map sales refer to the Flood Insurance Study Report for this jurisdiction.


To determine if flood insurance is available in this community, contact your insurance agent or call the National Flood Insurance Program at 1-800-368-5850.

Area map information shown on this FIRM was derived from digital data obtained from the U.S. Census Bureau, dated 2018; South Dakota Department of Revenue, dated 2021; South Dakota Department of Transportation, dated 2022; U.S. Bureau of Land Management, dated 2021; South Dakota Game, Fish, and Parks, dated 2022; U.S. Geological Survey, dated 2013 and 2022; and the U.S. Army Corps of Engineers, dated 2022.

**SCALE**



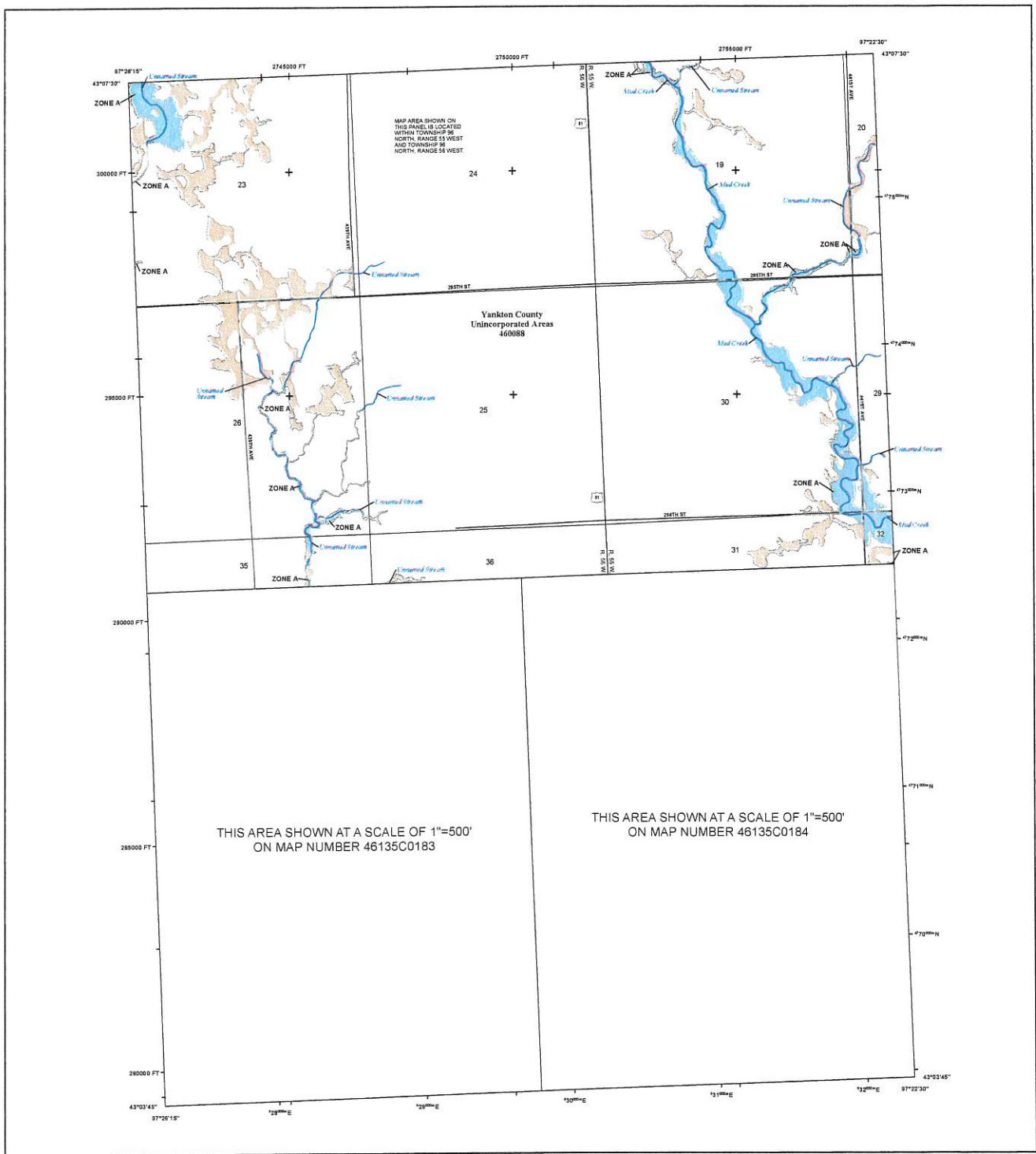
**PANEL LOCATOR**



**NATIONAL FLOOD INSURANCE PROGRAM**  
**FLOOD INSURANCE RATE MAP**  
**YANKTON COUNTY,**  
**SOUTH DAKOTA**  
 and Incorporated Areas  
 PANEL 184 of 500  
 Panel Contains  
 COMMUNITY  
 YANKTON COUNTY  
 NUMBER PANEL SUFFIX  
 460088 0184 E

**PRELIMINARY**  
 4/20/2023

VERSION NUMBER  
 2.6.4.0  
 MAP NUMBER  
 4613500184E  
 MAP REVISED



**FLOOD HAZARD INFORMATION**

SEE RS REPORT FOR DETAILED LEGEND AND INDEX MAP FOR RRM PANEL LAYOUT. THE INFORMATION DEPICTED ON THIS MAP AND SUPPORTING DOCUMENTATION ARE ALSO AVAILABLE IN DIGITAL FORMAT AT [HTTPS://MSC.FEMA.GOV](https://msc.fema.gov)

	Without Base Flood Elevation (BFE) Zone A, V, APF
	With BFE or Depth Zone A/E, AO, AH, VE, AP
	Regulatory Floodway
	0.2% Annual Chance Flood Hazard, Areas of 1% annual chance flood with average depth less than one foot or with drainage areas of less than one square mile Zone X
	Future Conditions 1% Annual Chance Flood Hazard Zone X
	Area with Reduced Flood Risk due to Levee See Notes, Zone X
	Area with Flood Risk due to Levee Zone D
	NO SCREEN Area of Minimal Flood Hazard Zone X
	Area of Undetermined Flood Hazard Zone D
	Channel, Culvert, or Storm Sewer
	Levee, Dike, or Floodwall
	Cross Sections with 1% Annual Chance Water Surface Elevation
	Coastal Transect
	Coastal Transect Baseline
	Profile Baseline
	Hydrographic Feature
	Base Flood Elevation Line (BFE)
	Limit of Study
	Jurisdiction Boundary

**NOTES TO USERS**

For information and questions about this Flood Insurance Rate Map (FIRM), available products associated with the FIRM, including historic versions, the current map date for each FIRM sheet, how to order products, or the National Flood Insurance Program (NFIP) in general, please call the FEMA Mapping and Insurance Assistance Call Center (FEMA-MAP) at 877-336-6727, or visit the FEMA Flood Map Service Center website at <http://maps.fema.gov>. Available products may include previously issued Letters of Map Change, a Flood Insurance Study Report, and/or digital versions of this map. Many of these products can be ordered or obtained directly from the website.


Communities seeking to add or amend FIRM panels must obtain a current copy of the relevant panel as well as the current FIRM book. These may be ordered directly from the Flood Map Service Center at the number listed above.

For community and countywide map dates refer to the Flood Insurance Study Report for this jurisdiction.


To determine if flood insurance is available in the community, contact your insurance agent or call the National Flood Insurance Program at 1-800-638-6020.

Some map information shown on the FIRM was derived from digital data obtained from the U.S. Census Bureau, dated 2010; South Dakota Department of Revenue, dated 2021; South Dakota Department of Transportation, dated 2022; U.S. Bureau of Land Management, dated 2021; South Dakota State, Fish and Parks, dated 2022; U.S. Geological Survey, dated 2012 and 2022; and the U.S. Army Corps of Engineers, dated 2022.

**SCALE**



**PANEL LOCATOR**



**FEMA**  
National Flood Insurance Program

**NATIONAL FLOOD INSURANCE PROGRAM**  
FLOOD INSURANCE RATE MAP

**YANKTON COUNTY,**  
SOUTH DAKOTA  
and Incorporated Areas

PANEL 185 of 500

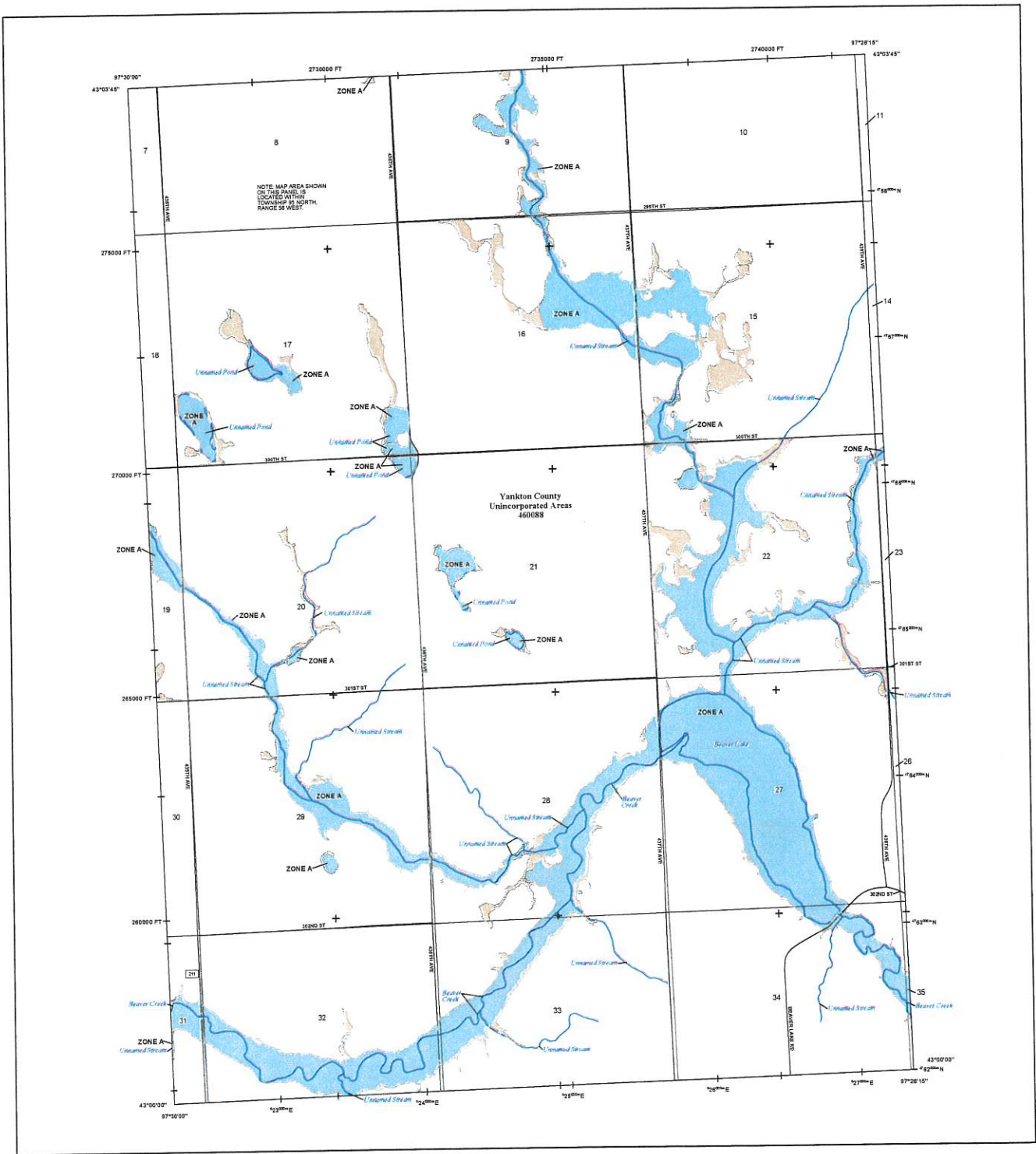
Panel Contains:  
COMMUNITY  
YANKTON COUNTY

NUMBER PANEL SUFFIX  
46088 0185 E

**PRELIMINARY**  
4/20/2023

VERSION NUMBER  
2.6.4.6  
MAP NUMBER  
46135C0185E  
MAP REVISED





NOTE: MAP AREA SHOWN ON THIS PANEL IS LOCATED WITHIN TOWNSHIP 16 NORTH, RANGE 24 WEST

Yankton County Unincorporated Areas 460088

**FLOOD HAZARD INFORMATION**

SEE HIS REPORT FOR DETAILED LEGEND AND INDEX MAP FOR FIRM PANEL LAYOUT. THE INFORMATION DEPICTED ON THIS MAP AND SUPPORTING DOCUMENTATION ARE ALSO AVAILABLE IN DIGITAL FORMAT AT [HTTPS://MSC.FEMA.GOV](https://msc.fema.gov)

	Without Base Flood Elevation (BFE) Zone A, AE, AH, VE, AR
	With BFE or Depth Zone AE, AH, VE, AR
	Regulatory Floodway
	0.2% Annual Chance Flood Hazard, Areas of 1% annual chance flood with average depth less than one foot or with drainage areas of less than one square mile Zone X
	Future Conditions 1% Annual Chance Flood Hazard Zone X
	Area with Reduced Flood Risk due to Levee See Notes, Zone X
	Area with Flood Risk due to Levee Zone D
	Area of Minimal Flood Hazard Zone X
	Area of Undetermined Flood Hazard Zone D
	Channel, Culvert, or Storm Sewer
	Levee, Dike, or Floodwall
	Cross Sections with 1% Annual Chance Water Surface Elevation
	Coastal Transsect
	Coastal Transsect Baseline
	Profile Baseline
	Hydrographic Feature
	Base Flood Elevation Line (BFE)
	Limit of Study
	Jurisdiction Boundary

**NOTES TO USERS**

For information and questions about this Flood Insurance Rate Map (FIRM), available products associated with this FIRM, including historic versions, the contact map date for each FIRM panel, how to order products, or the National Flood Insurance Program (NFIP) in general, please call the FEMA Mapping and Insurance Helpline at 1-877-FEMA-1347 (1-877-355-2637) or visit the FEMA Flood Map Service Center website at <http://www.fema.gov>. Available products may include previously issued letters of Map Change, a Flood Insurance Study Report, and/or digital versions of this map. Many of these products can be ordered or obtained directly from the website.


Communities seeking land use adjacent FIRM panels must obtain a current copy of the adjacent panel as well as the current FIRM index. These may be ordered directly from the Flood Map Service Center at the number listed above.

For community and countywide map dates refer to the Flood Insurance Study Report for this jurisdiction.


To determine if flood insurance is available in this community, contact your insurance agent or call the National Flood Insurance Program at 1-800-455-4629.

Base map information shown on the FIRM was derived from digital data obtained from the U.S. Census Bureau, dated 2010; South Dakota Department of Revenue, dated 2021; South Dakota Department of Transportation, dated 2022; U.S. Bureau of Land Management, dated 2021; South Dakota Game, Fish, and Parks, dated 2022; U.S. Geological Survey, dated 2012 and 2022; and the U.S. Army Corps of Engineers, dated 2022.

**SCALE**



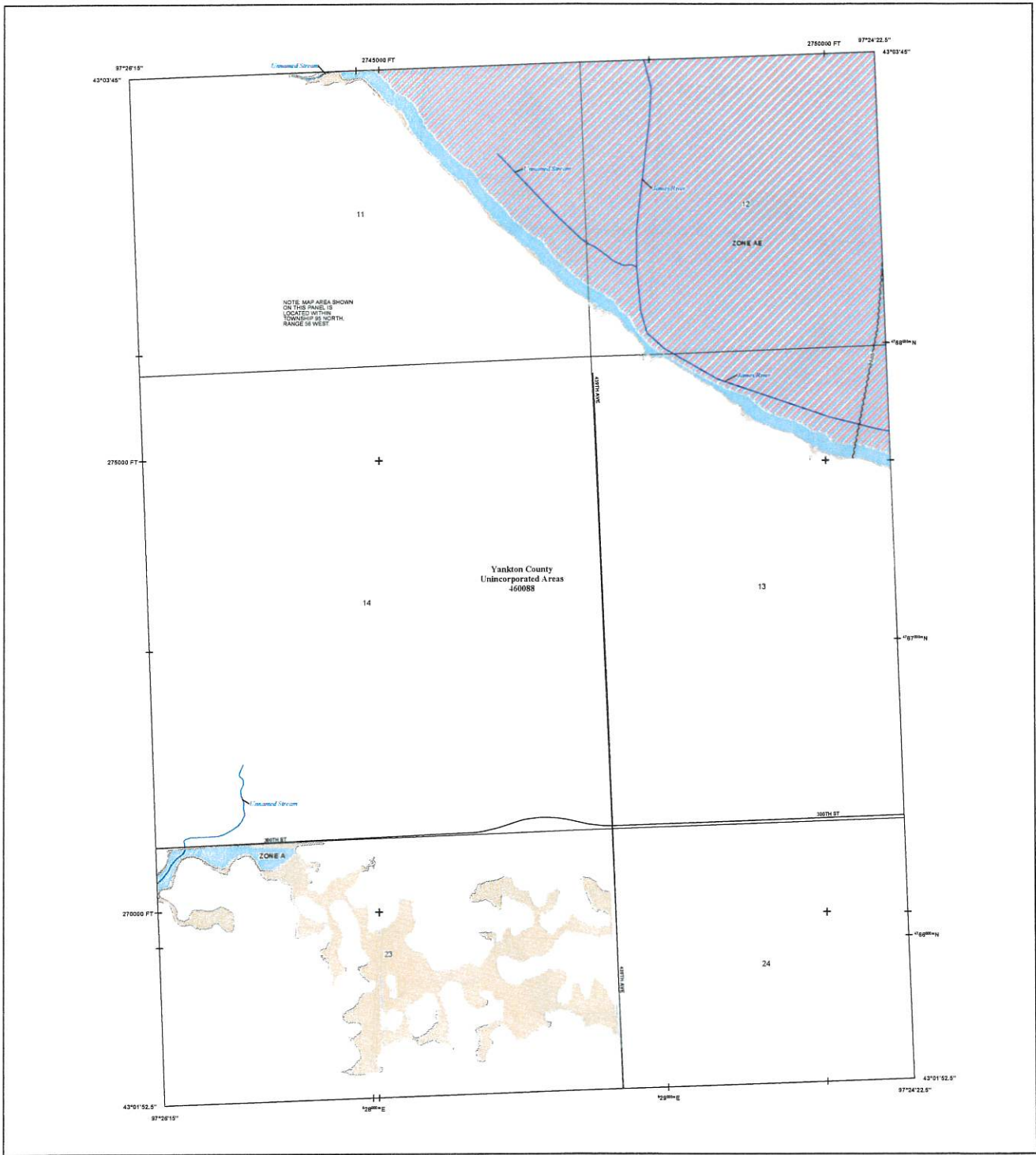
**PANEL LOCATOR**



**NATIONAL FLOOD INSURANCE PROGRAM**  
**FLOOD INSURANCE RATE MAP**  
**YANKTON COUNTY, SOUTH DAKOTA**  
 and Incorporated Areas  
 PANEL 190 of 500  
 Panel Contains COMMUNITY YANKTON COUNTY  
 NUMBER PANEL SUFFIX 460088 0190 E

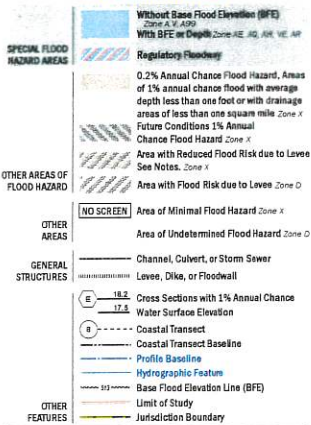
**PRELIMINARY**  
 4/20/2023

VERSION NUMBER 2.6.4.6  
 MAP NUMBER 46135CO190E  
 MAP REVISED



**FLOOD HAZARD INFORMATION**

SEE THIS REPORT FOR DETAILED LEGEND AND INDEX MAP FOR FIRM PANEL LAYOUT. THE INFORMATION DEPICTED ON THIS MAP AND SUPPORTING DOCUMENTATION ARE ALSO AVAILABLE IN DIGITAL FORMAT AT [HTTPS://MSC.FEMA.GOV](https://msc.fema.gov)



**NOTES TO USERS**

For information and questions about the Flood Insurance Rate Map (FIRM), available products associated with this FIRM, including mobile versions, the source map data for each FIRM panel, how to order products, or the National Flood Insurance Program (NFIP) in general, please call the FEMA Mapping and Insurance Assistance at 1-877-FEMA-4437 (1-877-367-2277) or visit the FEMA Flood Map Service Center website at <http://hazards.fema.gov>. Available products may include previously issued Letters of Map Change, a Flood Insurance Study Report, and/or digital versions of this map. Many of these products can be ordered or obtained directly from the website.


Communities desiring to be shown on adjacent FIRM panels must obtain a current copy of the adjacent panel as well as the current FIRM index. These may be ordered directly from the Flood Map Service Center at the number listed above.

For community and countywide map dates refer to the Flood Insurance Study Report for the jurisdiction.


If information of flood insurance is available in this community, contact your insurance agent or call the National Flood Insurance Program at 1-800-638-6622.

Base map information shown on the FIRM was derived from digital data obtained from the U.S. Census Bureau, dated 2013; South Dakota Department of Revenue, dated 2011; South Dakota Department of Transportation, dated 2012; U.S. Bureau of Land Management, dated 2011; South Dakota Game, Fish, and Parks, dated 2012; U.S. Geological Survey, dated 2012 and 2013; and the U.S. Army Corps of Engineers, dated 2012.

**SCALE**



**PANEL LOCATOR**



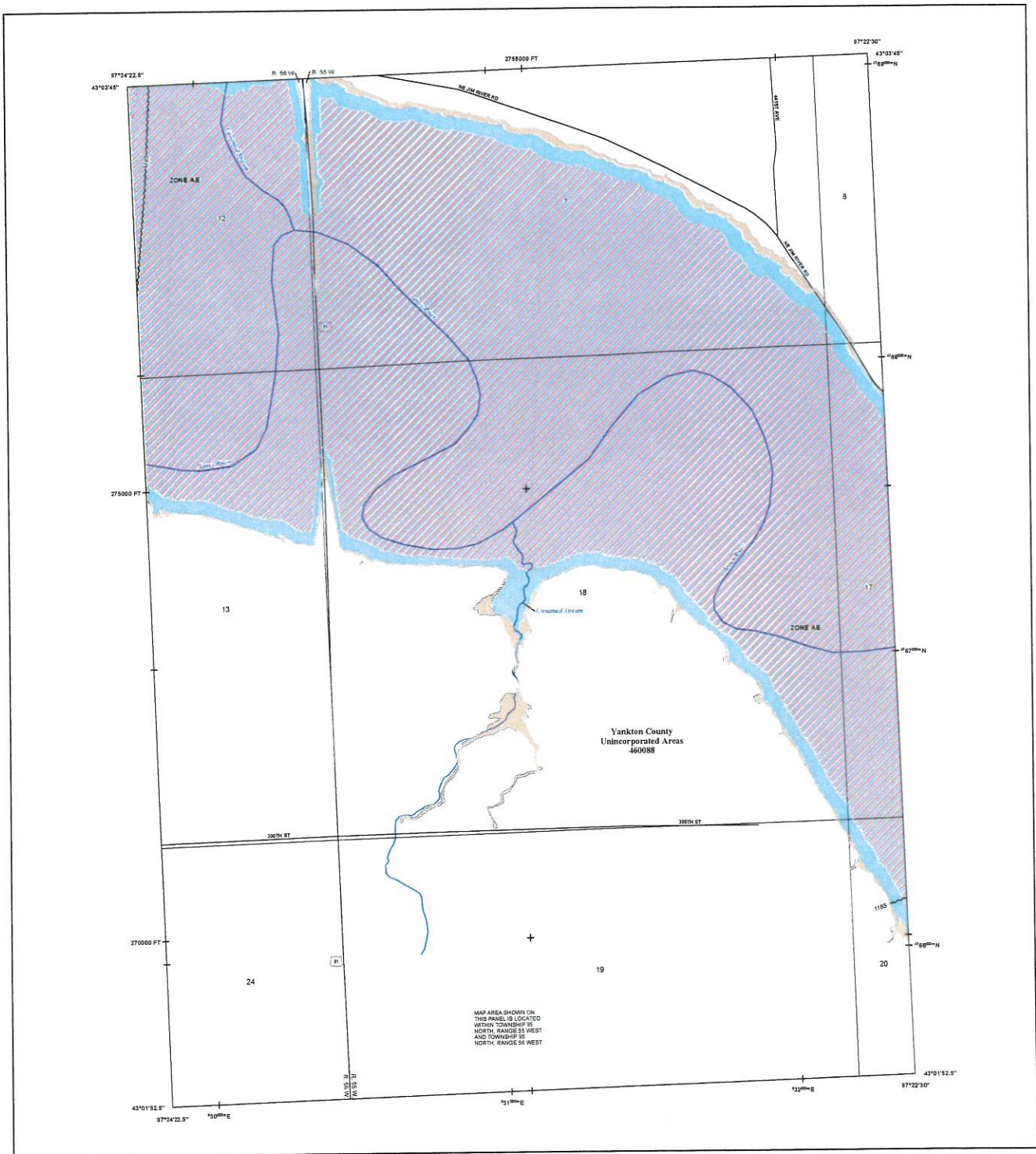
**FEMA**  
National Flood Insurance Program

**NATIONAL FLOOD INSURANCE PROGRAM**  
FLOOD INSURANCE RATE MAP  
YANKTON COUNTY,  
SOUTH DAKOTA  
and Incorporated Areas  
PANEL 191 of 500

Panel Coordinates  
COMMUNITY NUMBER PANEL SUFFIX  
YANKTON COUNTY 46088 0191 E

**PRELIMINARY**  
4/20/2023

VERSION NUMBER  
2.6.4.6  
MAP NUMBER  
46135C0191E  
MAP REVISED



**FLOOD HAZARD INFORMATION**

SEE RS REPORT FOR DETAILED LEGEND AND INDEX MAP FOR RISK PANEL LAYOUT  
 THE INFORMATION DEPICTED ON THIS MAP AND SUPPORTING  
 DOCUMENTATION ARE ALSO AVAILABLE IN DIGITAL FORMAT AT  
[HTTPS://MSC.FEMA.GOV](https://MSC.FEMA.GOV)

SPECIAL FLOOD HAZARD AREAS	
	Without Base Flood Elevation (BFE) Zone AE, AH, AO, AR, AY, AZ, AX
	Regulatory Floodway
	0.2% Annual Chance Flood Hazard, Areas of 1% annual chance flood with average depth less than one foot or with drainage areas of less than one square mile Zone X
	Future Conditions 1% Annual Chance Flood Hazard Zone X
	Area with Reduced Flood Risk due to Levee See Notes, Zone X
	Area with Flood Risk due to Levee Zone D
	Area of Minimal Flood Hazard Zone X
	Area of Undetermined Flood Hazard Zone D
OTHER AREAS OF FLOOD HAZARD	
	Channel, Culvert, or Storm Sewer
	Levee, Dike, or Floodwall
	Cross Sections with 1% Annual Chance Water Surface Elevation
	Coastal Transect
	Coastal Transect BaseLine
	Profile BaseLines
	Hydrographic Feature
	Base Flood Elevation Line (BFE)
	Limit of Study
	Jurisdiction Boundary

**NOTES TO USERS**


For information and questions about this Flood Insurance Rate Map (FIRM), available products associated with the FIRM, including historic versions, the current map date for each FIRM panel, how to order products, or the National Flood Insurance Program (NFIP) in general, please call the FEMA Mapping and Insurance Exchange at 1-877-FEMA-4MAP (1-877-362-6247) or visit the FEMA Flood Map Service Center website at [www.fema.gov](https://www.fema.gov). Available products may include previously issued Letters of Map Change, a Flood Insurance Study Report, and/or digital versions of this map. Many of these products can be ordered or delivered directly from the website.

Communities receiving notice on updated FIRM panels must obtain a current copy of the affected panel as well as the current FIRM index. These may be ordered directly from the Flood Map Service Center at the number listed above.


For community and countywide map dates refer to the Flood Insurance Study Report for this jurisdiction. To determine if flood insurance is available in this community, contact your insurance agent or call the National Flood Insurance Program at 1-800-638-6620.

Base map information shown on the FIRM was derived from digital data obtained from the U.S. Census Bureau, dated 2010; South Dakota Department of Revenue, dated 2021; South Dakota Department of Transportation, dated 2022; U.S. Bureau of Land Management, dated 2021; South Dakota Game, Fish, and Parks, dated 2022; U.S. Geological Survey, dated 2012 and 2022; and the U.S. Army Corps of Engineers, dated 2022.

**SCALE**



**PANEL LOCATOR**



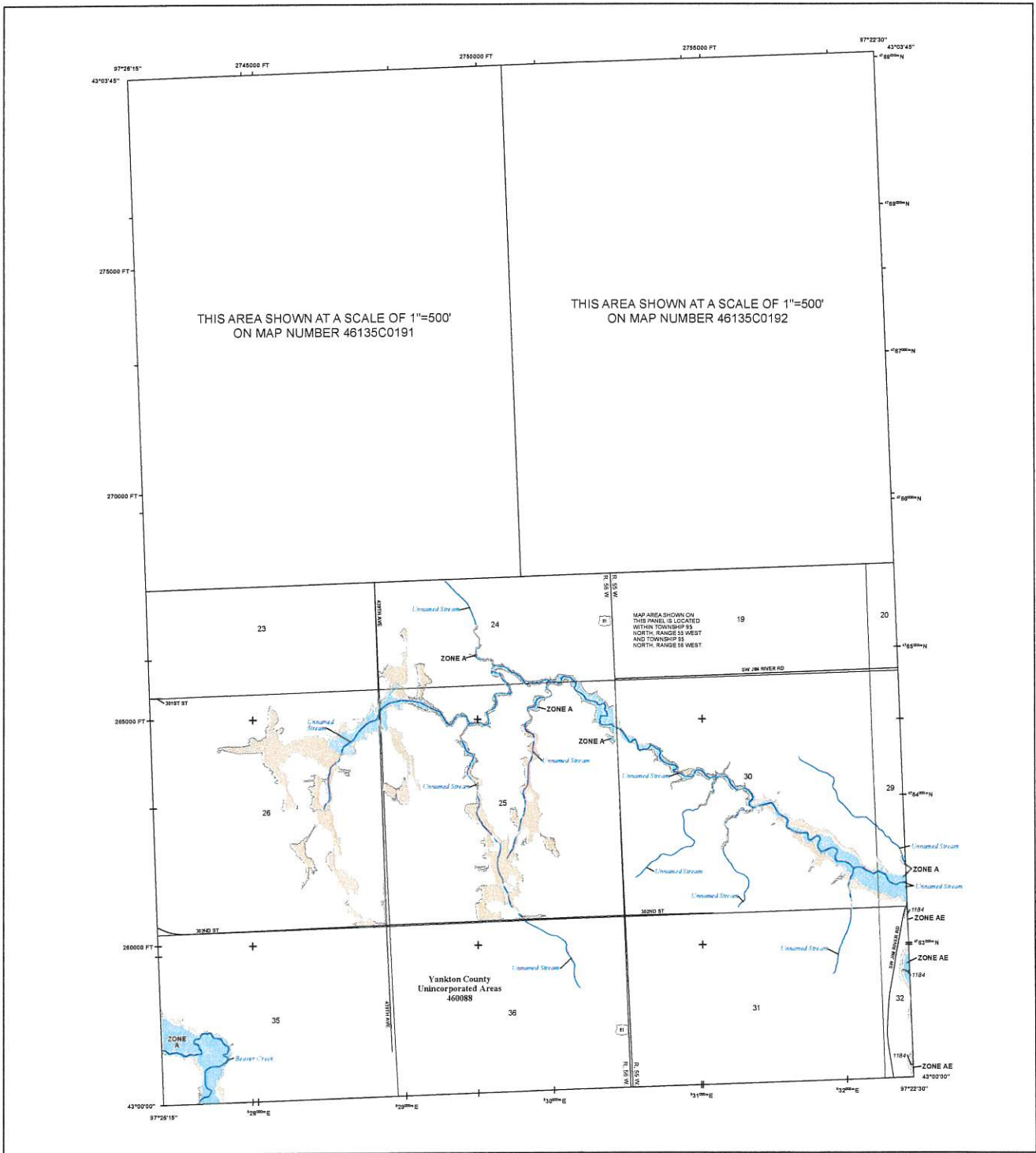
**FEMA**  
 National Flood Insurance Program

**NATIONAL FLOOD INSURANCE PROGRAM**  
 FLOOD INSURANCE RATE MAP  
 YANKTON COUNTY,  
 SOUTH DAKOTA  
 and Incorporated Areas  
 PANEL 192 of 500

Panel Contents:  
 COMMUNITY: YANKTON COUNTY  
 NUMBER: 460088  
 PANEL SUFFIX: 0192

**PRELIMINARY**  
 4/20/2023

VERSION NUMBER: 2.6.4.6  
 MAP NUMBER: 46135C0192E  
 MAP REVISION:



**FLOOD HAZARD INFORMATION**

SEE PG REPORT FOR DETAILED LEGEND AND INDEX MAP FOR RRM PANEL LAYOUT  
 THE INFORMATION DEPICTED ON THIS MAP AND SUPPORTING  
 DOCUMENTATION ARE ALSO AVAILABLE IN DIGITAL FORMAT AT  
[HTTPS://MSC.FEMA.GOV](https://MSC.FEMA.GOV)

<b>SPECIAL FLOOD HAZARDED AREAS</b>	<p><b>Without Base Flood Elevation (BFE) Zone A/A29</b>  <b>WHS BFE or Depth Zone AE AD AH VE AP</b></p> <p><b>Regulatory Floodway</b></p> <p><b>0.2% Annual Chance Flood Hazard, Areas of 1% Annual Chance Flood with average depth less than one foot or with drainage areas of less than one square mile Zone X</b></p> <p><b>Future Conditions 1% Annual Chance Flood Hazard Zone X</b></p> <p><b>Area with Reduced Flood Risk due to Levee See Notes, Zone X</b></p> <p><b>Area with Flood Risk due to Levee Zone D</b></p>
<b>OTHER AREAS OF FLOOD HAZARD</b>	<p><b>NO SCREEN</b> Area of Minimal Flood Hazard Zone X</p> <p>Area of Undetermined Flood Hazard Zone D</p>
<b>OTHER AREAS</b>	<p>Channel, Culvert, or Storm Sewer</p> <p>Levee, Dike, or Floodwall</p>
<b>GENERAL STRUCTURES</b>	<p>Cross Sections with 1% Annual Chance Water Surface Elevation</p> <p>Coastal Transect</p> <p>Coastal Transect Baseline</p> <p>Profile Baseline</p> <p>Hydrographic Features</p> <p>Base Flood Elevation Line (BFE)</p>
<b>OTHER FEATURES</b>	<p>Limit of Study</p> <p>Jurisdiction Boundary</p>

**NOTES TO USERS**


For information and questions about the Flood Insurance Rate Map (FIRM), available products associated with the FIRM including historic versions, the current map data for each FIRM panel, how to order products, or the National Flood Insurance Program (NFIP) in general, please call the FEMA Mapping and Insurance Helpline at 1-877-FEMA-1347 (1-877-366-3277) or visit the FEMA Flood Map Center website at [www.floodmapcenter.gov](http://www.floodmapcenter.gov). Available products may include previously issued Letters of Map Change, a Flood Insurance Study Report, similar digital versions of this map. Many of these products can be ordered or obtained directly from the website.

Communities wishing to get on digital FIRM panels must obtain a current copy of the adjustment panel as well as the current FIRM data. These may be ordered directly from the Flood Map Service Center at the national level zone.


If information and/or products are available in this community, contact your insurance agent or call the National Flood Insurance Program at 1-800-638-6620.

Base map information shown on the FIRM was derived from digital data obtained from the U.S. Census Bureau, dated 2018, South Dakota Department of Revenue, dated 2021, South Dakota Department of Transportation, dated 2022, U.S. Bureau of Land Management, dated 2021, South Dakota Game, Fish, and Parks, dated 2022, U.S. Geological Survey, dated 2012 and 2022, and the U.S. Army Corps of Engineers, dated 2022.

**SCALE**



**PANEL LOCATOR**



**FEMA**  
**National Flood Insurance Program**

**NATIONAL FLOOD INSURANCE PROGRAM**  
**FLOOD INSURANCE RATE MAP**

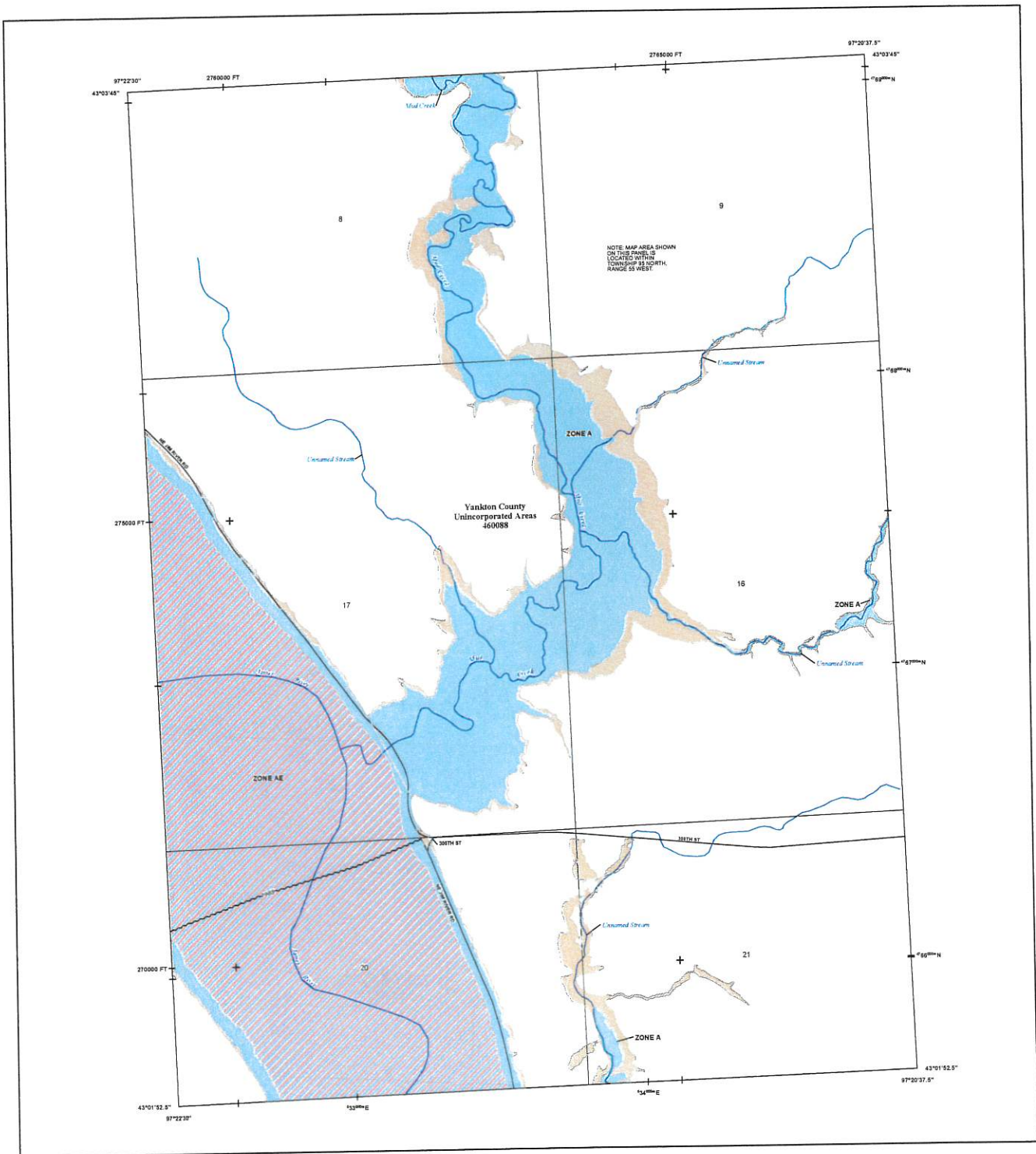
**YANKTON COUNTY, SOUTH DAKOTA**  
 and Incorporated Areas

PANEL 195 of 500

Panel Contains:  
 COMMUNITY YANKTON COUNTY NUMBER PANEL SUFFIX 460854 0195 E

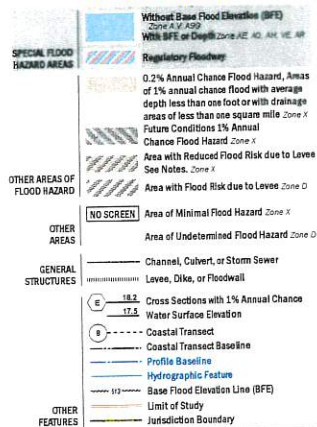
**PRELIMINARY**  
**4/20/2023**

VERSION NUMBER 2.6.4.6  
 MAP NUMBER 46135C0195E  
 MAP REVISED



**FLOOD HAZARD INFORMATION**

SEE HIS REPORT FOR DETAILED LEGEND AND INDEX MAP FOR RRM PANEL LAYOUT. THE INFORMATION DEPICTED ON THIS MAP AND SUPPORTING DOCUMENTATION ARE ALSO AVAILABLE IN DIGITAL FORMAT AT [HTTPS://MSC.FEMA.GOV](https://MSC.FEMA.GOV)




**NOTES TO USERS**

For information and questions about this Flood Insurance Rate Map (FIRM), available products associated with the FIRM, including historic versions, the current map date for each FIRM, and how to order products, or the National Flood Insurance Program (NFIP) in general, please call the FEMA Mapping and Insurance Exchange at 1-877-FEMA-4347 (1-877-369-6231) or visit the FEMA Flood Map Service Center website at [fema.maps.fema.gov](http://fema.maps.fema.gov). Available products may include previously issued Letters of Map Change, Flood Insurance Study Report, and/or digital versions of this map. Many of these products can be ordered or obtained directly from the website.


Communities seeking help on whether FIRM panels most closely represent a current copy of the adjacent panel as well as the current FIRM date, these may be ordered directly from the Flood Map Service Center at the number listed above.

For community and state/province map data refer to the Flood Insurance Study Report for this jurisdiction. For community and state/province map data refer to the Flood Insurance Study Report for this jurisdiction. For community and state/province map data refer to the Flood Insurance Study Report for this jurisdiction.

**SCALE**



**PANEL LOCATOR**



**FEMA**  
National Flood Insurance Program

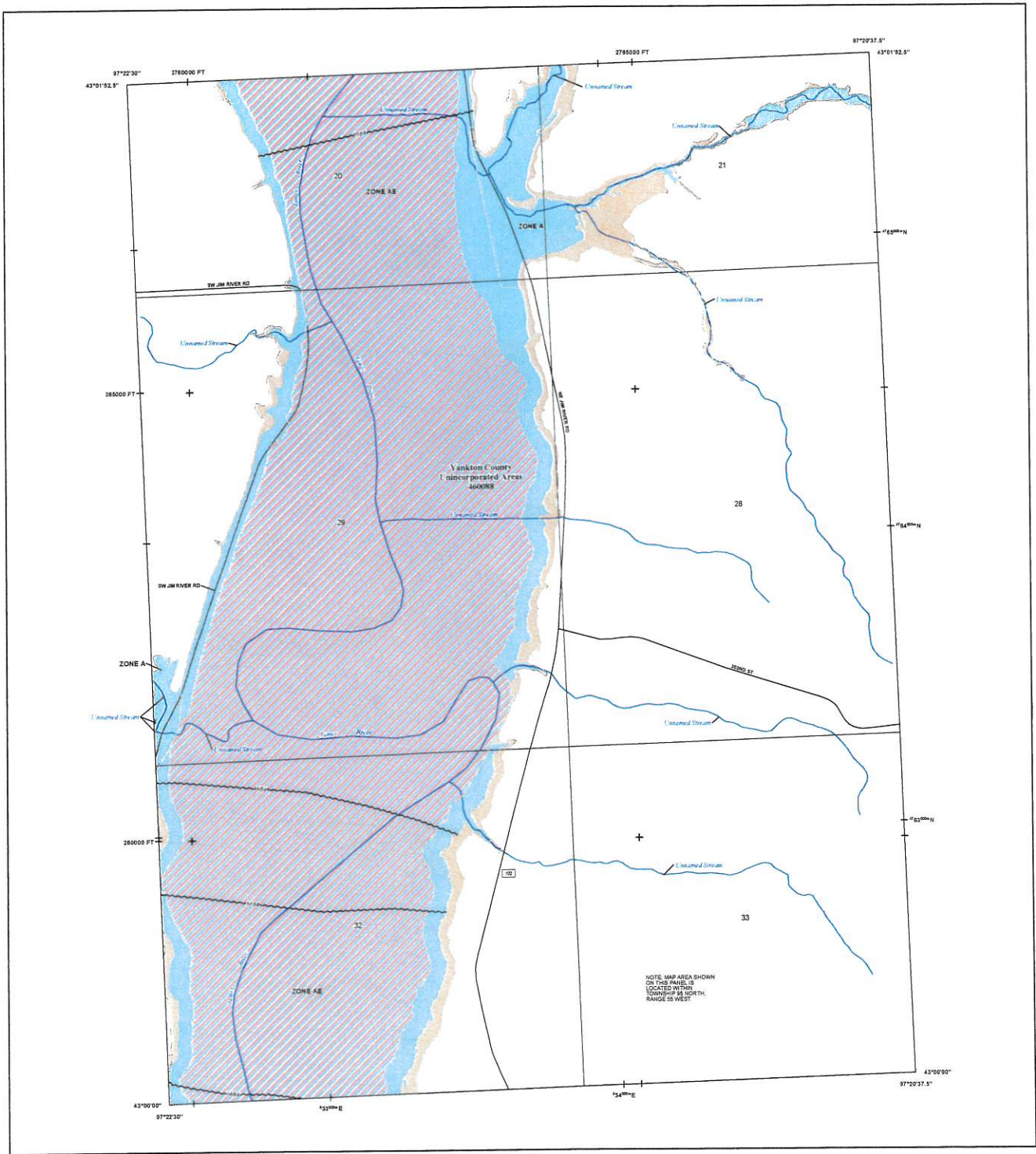
**NATIONAL FLOOD INSURANCE PROGRAM**  
FLOOD INSURANCE RATE MAP  
YANKTON COUNTY,  
SOUTH DAKOTA  
and Incorporated Areas

PANEL 211 of 500

COMMUNITY NUMBER: 460088  
PANEL SUFFIX: 0211 E

**PRELIMINARY**  
4/20/2023

VERSION NUMBER: 2.6.4.6  
MAP NUMBER: 46135C0211E  
MAP REVISED



**FLOOD HAZARD INFORMATION**

SEE RS REPORT FOR DETAILED LEGEND AND INDEX MAP FOR FIRM PANEL LAYOUT. THE INFORMATION DEPICTED ON THIS MAP AND SUPPORTING DOCUMENTATION ARE ALSO AVAILABLE IN DIGITAL FORMAT AT [HTTPS://MSC.FEMA.GOV](https://msc.fema.gov)

	Without Base Flood Elevation (BFE) Zone A, X, AE
	With BFE or Depth Zone AE, AO, AH, VE, AP
	Regulatory Floodway
	0.2% Annual Chance Flood Hazard, Areas of 1% Annual Chance Flood with average depth less than one foot or with drainage areas of less than one square mile. Zone X
	Future Conditions 1% Annual Chance Flood Hazard Zone X
	Area with Reduced Flood Risk due to Levee See Notes, Zone X
	Area with Flood Risk due to Levee Zone D
	NO SCREEN Area of Minimal Flood Hazard Zone X
	Area of Undetermined Flood Hazard Zone D
	Channel, Culvert, or Storm Sewer
	Levee, Dike, or Floodwall
	Cross Sections with 1% Annual Chance Water Surface Elevation
	Coastal Transect
	Coastal Transect Baseline
	Profile Baseline
	Hydrographic Feature
	Base Flood Elevation Line (BFE)
	Limit of Study
	Jurisdiction Boundary

**NOTES TO USERS**

For information and questions about this Flood Insurance Rate Map (FIRM), available products associated with this FIRM, including historic versions, the current map date for each FIRM panel, how to order products, or the National Flood Insurance Program (NFIP) in general, please call the FEMA Mapping and Insurance Callcenter at 1-877-FEMA-MAP (1-877-366-2937) or visit the FEMA Flood Map Service Center website at <http://www.fema.gov>. Available products may include previously issued letters of Map Change, a Flood Insurance Study Report, and/or digital versions of this map. Many of these products can be ordered or obtained directly from the website.


Communities desiring land use adjusted FIRMs must obtain a current copy of the adjustment panel as well as the current FIRM issue. These may be ordered directly from the Flood Map Service Center at the number listed above.

For community and countywide map dates refer to the Flood Insurance Study Report for this jurisdiction.


To determine if flood insurance is available in this community, contact your insurance agent or call the National Flood Insurance Program at 1-800-425-6862.

Base map information shown on the FIRM was derived from digital data obtained from the U.S. Census Bureau, dated 2010; South Dakota Department of Revenue, dated 2011; South Dakota Department of Transportation, dated 2012; U.S. Bureau of Land Management, dated 2011; South Dakota Game, Fish, and Parks, dated 2012; U.S. Geological Survey, dated 2013 and 2012, and the U.S. Army Corps of Engineers, dated 2012.

**SCALE**



**PANEL LOCATOR**



**FEMA**  
National Flood Insurance Program

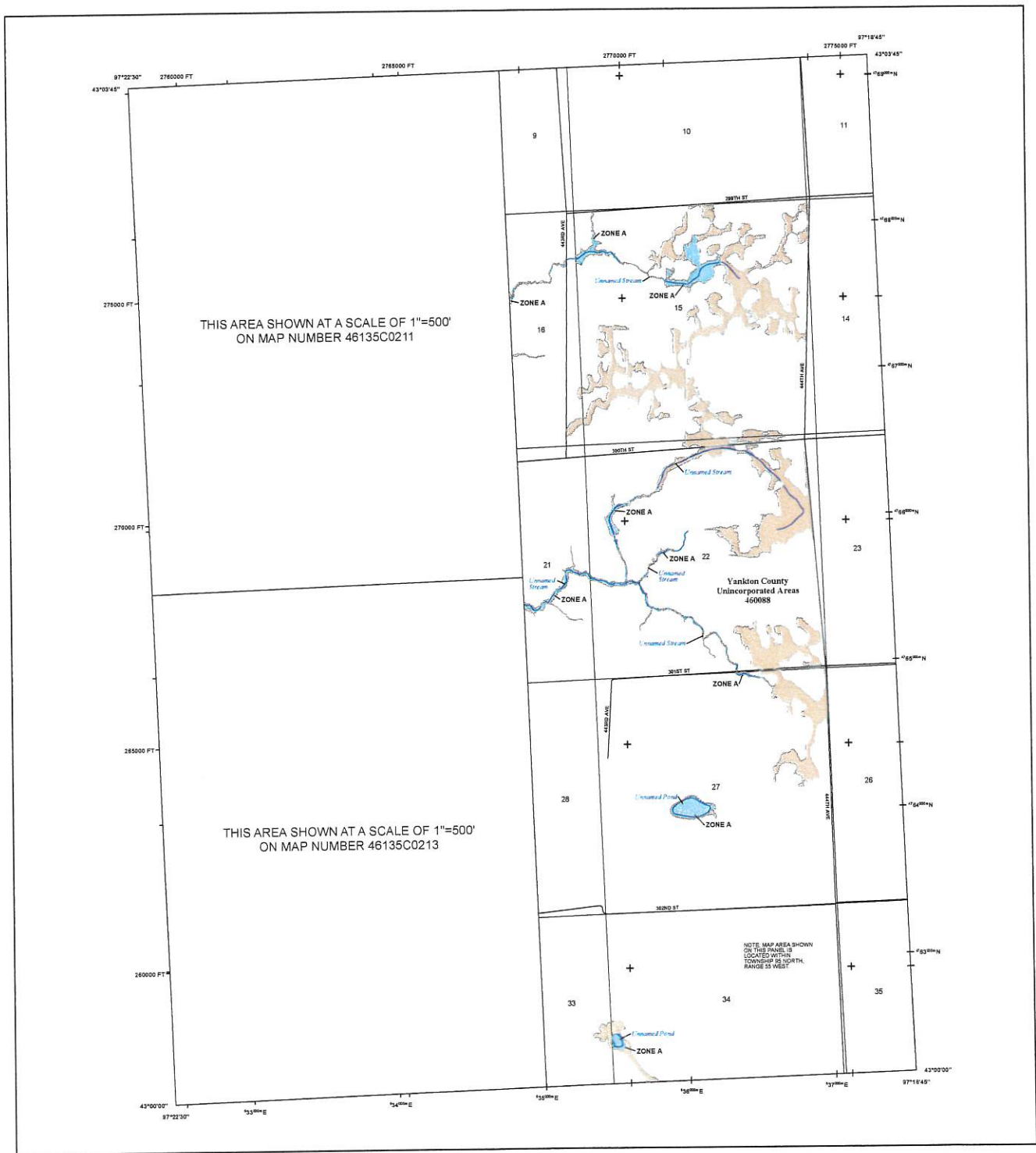
**NATIONAL FLOOD INSURANCE PROGRAM**  
FLOOD INSURANCE RATE MAP  
YANKTON COUNTY,  
SOUTH DAKOTA  
and Incorporated Areas  
PANEL 213 of 500

FORM 1-07 (8/15)  
COMMUNITY  
YANKTON COUNTY

NUMBER PANEL SUFFIX  
460348 0213 E

**PRELIMINARY**  
4/20/2023

VERSION NUMBER  
2.6.4.6  
MAP NUMBER  
46135C0213E  
MAP REVISED



**FLOOD HAZARD INFORMATION**

SEE RS REPORT FOR DETAILED LEGEND AND INDEX MAP FOR RRM PANEL LAYOUT  
**THE INFORMATION DEPICTED ON THIS MAP AND SUPPORTING DOCUMENTATION ARE ALSO AVAILABLE IN DIGITAL FORMAT AT**  
[HTTPS://MSC.FEMA.GOV](https://msc.fema.gov)

	Wetland Base Flood Elevation (BFE) Zone A, X, Y, Z
	Regulatory Floodway
	0.2% Annual Chance Flood Hazard, Areas of 1% annual chance flood with average depth less than one foot or with drainage areas of less than one square mile Zone X
	Future Conditions 1% Annual Chance Flood Hazard Zone X
	Area with Reduced Flood Risk due to Levee See Notes, Zone X
	Area with Flood Risk due to Levee Zone D
	NO SCREEN Area of Minimal Flood Hazard Zone X
	Area of Undetermined Flood Hazard Zone D
	Channel, Culvert, or Storm Sewer
	Levee, Dike, or Floodwall
	Cross Sections with 1% Annual Chance Water Surface Elevation
	Coastal Transect
	Coastal Transect Baseline
	Profile Baseline
	Hydrographic Feature
	Base Flood Elevation Line (BFE)
	Limit of Study
	Jurisdiction Boundary

**NOTES TO USERS**


For information and questions about this Flood Insurance Rate Map (FIRM), available products associated with this FIRM, including historic versions, the current map date for each FIRM panel, how to order products, or the National Flood Insurance Program (NFIP) in general, please call the FEMA Mapping and Insurance Callcenter at 1-877-FEMA-MAP (1-877-336-6237), or visit the FEMA Flood Map Service Center website at <http://msc.fema.gov>. Available products may include previously issued Letters of Map Change, a Flood Insurance Study Report, and/or digital versions of this map. Many of these products can be ordered or obtained directly from the website.

For community and countywide map dates refer to the Flood Insurance Study Report for the jurisdiction.


To determine if flood insurance is available in this community, contact your insurance agent or call the National Flood Insurance Program at 1-800-685-5847.

Base map information shown on the FIRM was derived from digital data obtained from the U.S. Census Bureau, dated 2011; South Dakota Department of Revenue, dated 2011; South Dakota Department of Transportation, dated 2012; U.S. Survey of Land Management, dated 2021; South Dakota Game, Fish, and Parks, dated 2012; U.S. Geological Survey, dated 2012 and 2022; and the U.S. Army Corps of Engineers, dated 2012.

**SCALE**



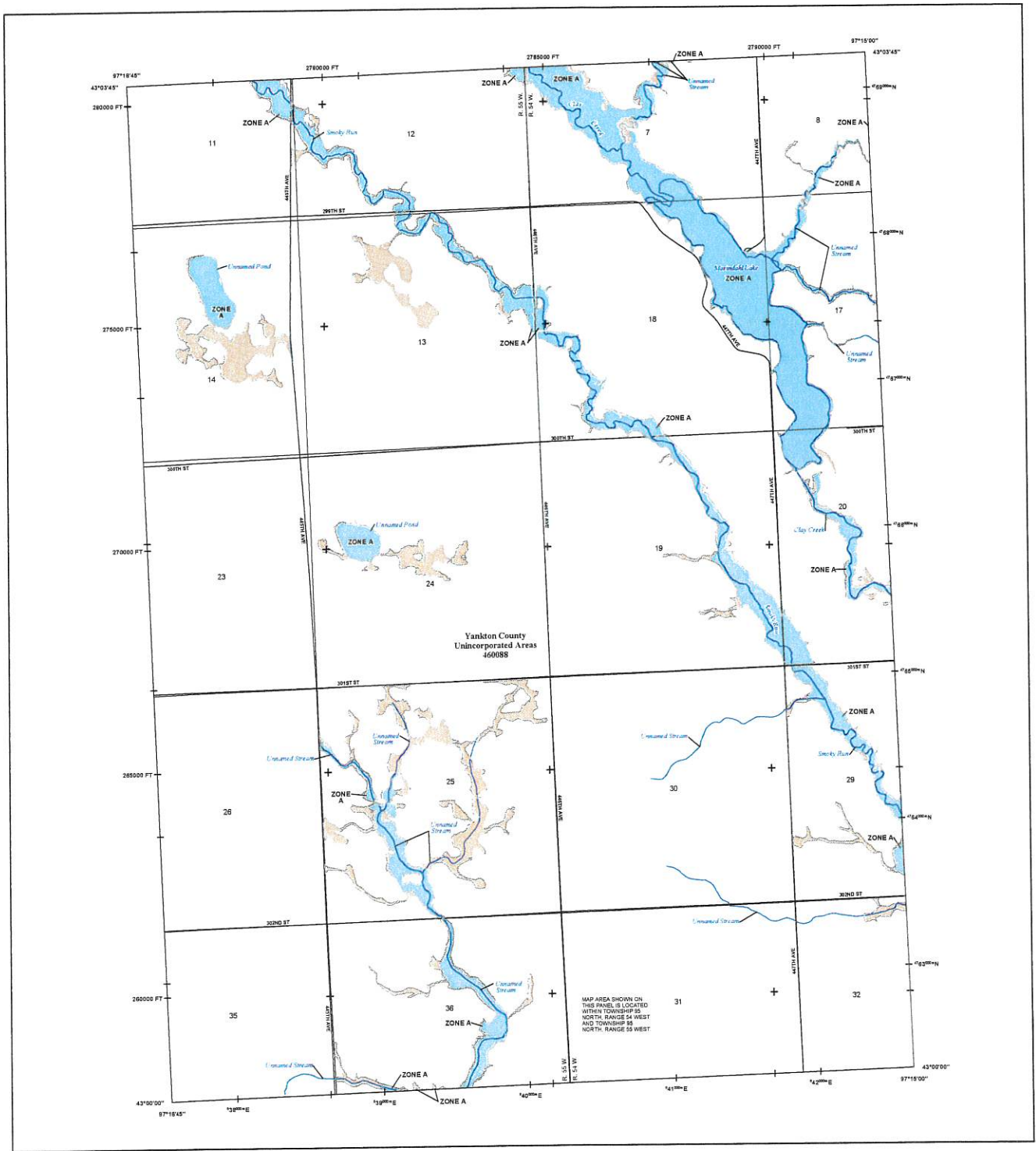
**PANEL LOCATOR**



**NATIONAL FLOOD INSURANCE PROGRAM**  
**FLOOD INSURANCE RATE MAP**  
**YANKTON COUNTY,**  
**SOUTH DAKOTA**  
 and Incorporated Areas  
 PANEL 215 of 500  
 NUMBER PANEL SUFFIX  
 46006A 0215 E

**PRELIMINARY**  
 4/20/2023

VERSION NUMBER  
 2.6.4.6  
 MAP NUMBER  
 46135C0215E  
 MAP REVISED



**FLOOD HAZARD INFORMATION**

SEE THIS REPORT FOR DETAILED LEGEND AND INDEX MAP FOR RRM PANEL LAYOUT. THE INFORMATION DEPICTED ON THIS MAP AND SUPPORTING DOCUMENTATION ARE ALSO AVAILABLE IN DIGITAL FORMAT AT [HTTPS://MSC.FEMA.GOV](https://MSC.FEMA.GOV)

	Without Base Flood Elevation (BFE) Zone A, V, A99
	Regulatory Floodway
	0.2% Annual Chance Flood Hazard, Areas of 1% Annual Chance Flood with average depth less than one foot or with drainage areas of less than one square mile Zone X
	Future Conditions 1% Annual Chance Flood Hazard, Zone X
	Area with Reduced Flood Risk due to Levee See Notes, Zone X
	Area with Flood Risk due to Levee, Zone D
	Area of Minimal Flood Hazard, Zone X
	Area of Undetermined Flood Hazard, Zone D
	Channel, Culvert, or Storm Sewer
	Levee, Dike, or Floodwall
	Cross Sections with 1% Annual Chance Water Surface Elevation
	Coastal Transect
	Coastal Transect Baseline
	Profile Baseline
	Hydrographic Feature
	Base Flood Elevation Line (BFE)
	Limit of Study
	Jurisdiction Boundary

**NOTES TO USERS**

For information and questions about the Flood Insurance Rate Map (FIRM), available products associated with this FIRM, including historic versions, the current map date for each FIRM, please call the FEMA Mapping and Insurance Directorate at 1-877-FEMA-9999 (1-877-369-9999) or visit the FIRM Map Service Center website at [www.fema.gov](https://www.fema.gov). Available products may include previously issued editions of this map, Change in Flood Insurance Study Status, and/or digital versions of this map. Many of these products can be ordered or obtained directly from the website.


Communities interested in obtaining FIRM panels must obtain a current copy of the adjacent panel as well as the current FIRM logo. These may be ordered directly from the Flood Map Service Center at the number listed above.

The community and countywide map dates refer to the Flood Insurance Study Report for this jurisdiction.


To determine if flood insurance is available in the community, contact your insurance agent or call the National Flood Insurance Program at 1-800-438-6020.

Base map information shown on the FIRM was derived from digital data obtained from the U.S. Census Bureau, dated 2010; South Dakota Department of Revenue, dated 2011; South Dakota Department of Transportation, dated 2012; U.S. Bureau of Land Management, dated 2011; South Dakota Game, Fish and Parks, dated 2012; U.S. Geological Survey, dated 2012 and 2013; and the U.S. Army Corps of Engineers, dated 2012.

**SCALE**



**PANEL LOCATOR**

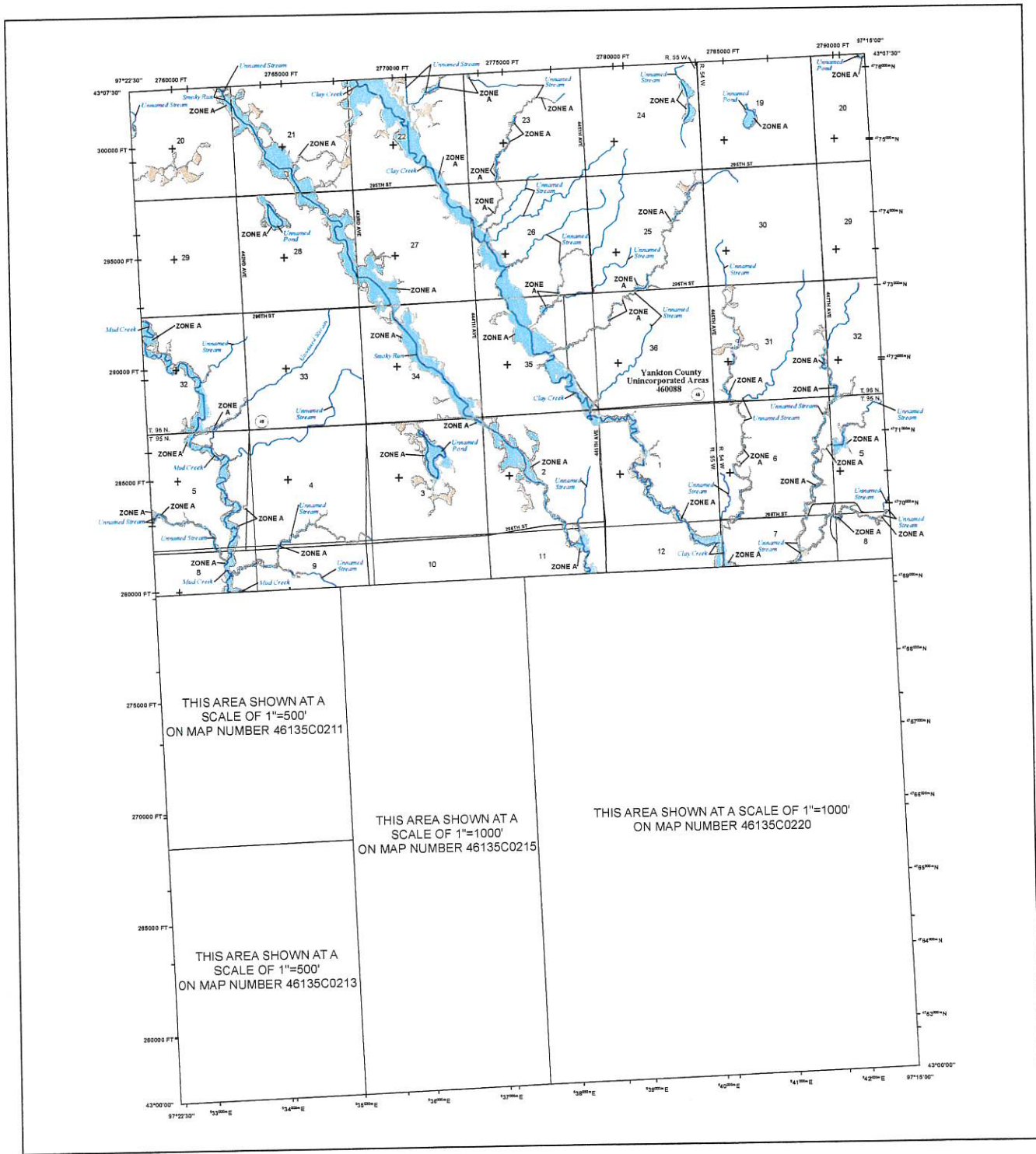


**NATIONAL FLOOD INSURANCE PROGRAM**  
 FLOOD INSURANCE RATE MAP  
**YANKTON COUNTY,**  
 SOUTH DAKOTA  
 AND INCORPORATED AREAS  
 PANEL 220 of 500

**PRELIMINARY**  
 4/20/2023

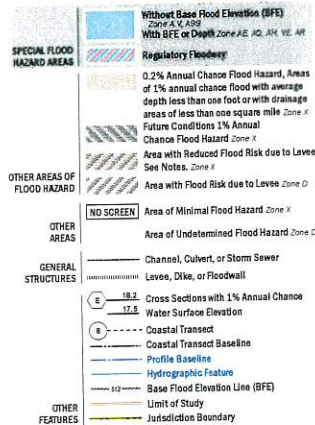
VERSION NUMBER  
 2.6.4.6  
 MAP NUMBER  
 46135C0220E  
 MAP REVISION





**FLOOD HAZARD INFORMATION**

SEE THIS REPORT FOR DETAILED LEGEND AND INDEX MAP FOR RHM PANEL LAYOUT. THE INFORMATION DEPICTED ON THIS MAP AND SUPPORTING DOCUMENTATION ARE ALSO AVAILABLE IN DIGITAL FORMAT AT [HTTPS://MSC.FEMA.GOV](https://msc.fema.gov)



**NOTES TO USERS**

For information and questions about this Flood Insurance Rate Map (FIRM), available products associated with the FIRM, including historic versions, the current map data for your FIRM (state how to order products), or the National Flood Insurance Program (NFIP) in general, please call the FEMA Mapping and Insurance Exchange at 1-877-FLOODMAP (1-877-336-2637) or visit the FEMA Flood Map Service Center website at [hazards.fema.gov](http://hazards.fema.gov). Available products may include previously issued Letters of Map Change, a Flood Insurance Study Report, and/or digital versions of this map. Many of these products can be ordered or obtained directly from the website.


Consumers accessing text on adjacent FIRM panels must obtain a current copy of the adjacent panel as well as the current FIRM index. These may be ordered directly from the Flood Map Service Center at the number listed above.

For community and countywide map data refer to the Flood Insurance Study Report for this jurisdiction.


To determine if flood insurance is available in this community, contact your insurance agent or call the National Flood Insurance Program at 1-800-438-6629.

Base map information shown on the FIRM was derived from digital data obtained from the U.S. Census Bureau, dated 2010; South Dakota Department of Revenue, dated 2011; South Dakota Department of Transportation, dated 2012; U.S. Bureau of Land Management, dated 2011; South Dakota Game, Fish, and Parks, dated 2012; U.S. Geological Survey, dated 2011 and 2012; and the U.S. Army Corps of Engineers, dated 2012.

**SCALE**



**PANEL LOCATOR**



**NATIONAL FLOOD INSURANCE PROGRAM  
FLOOD INSURANCE RATE MAP**

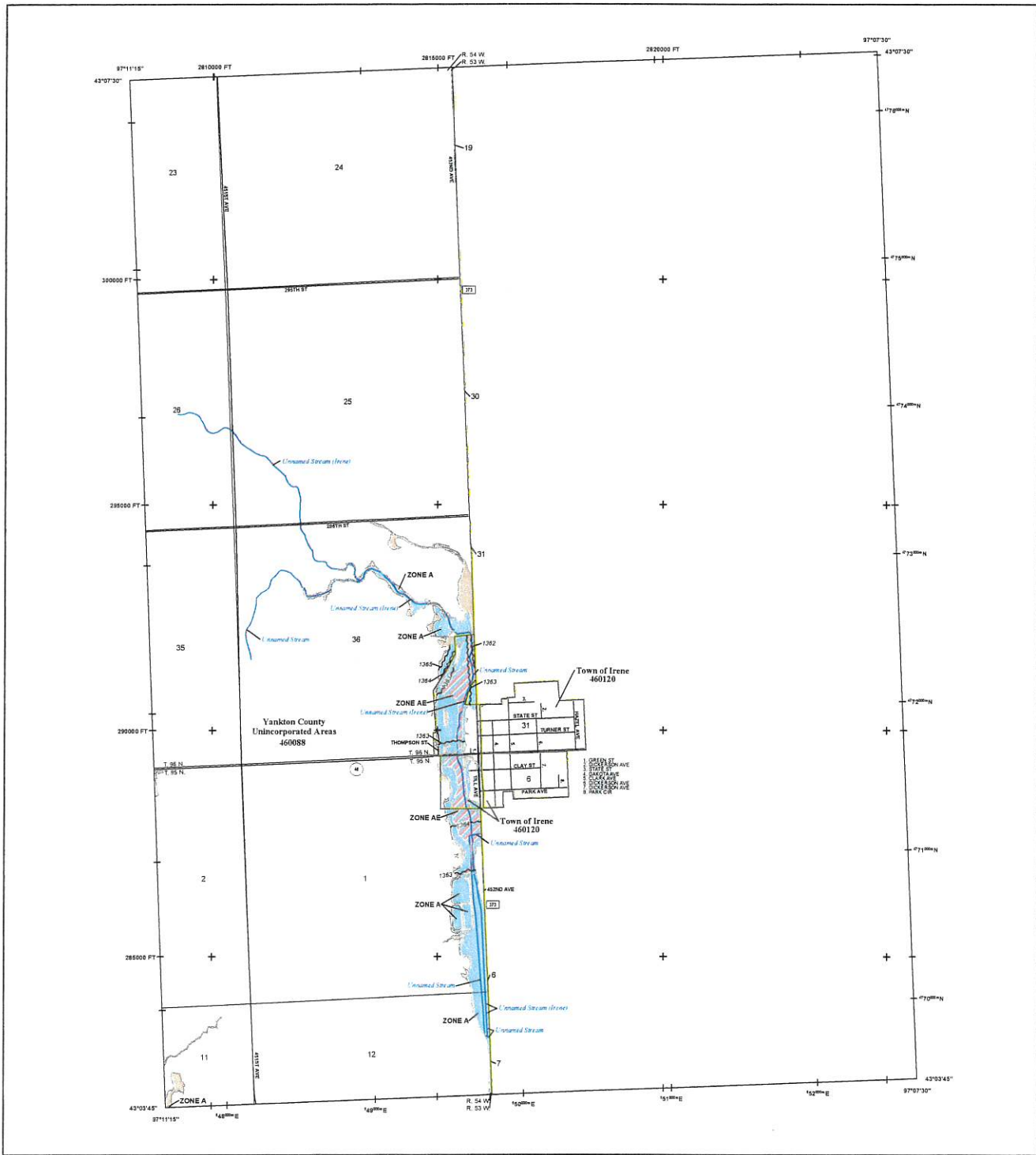
YANKTON COUNTY,  
SOUTH DAKOTA,  
and Incorporated Areas

PANEL 225 OF 500

PANEL CONTAINS COMMUNITY YANKTON COUNTY NUMBER PANEL SUFFIX 46008A 0225 E

**PRELIMINARY  
4/20/2023**

VERSION NUMBER 2.6.4.6  
MAP NUMBER 46135C0225E  
MAP REVISED



**FLOOD HAZARD INFORMATION**

SEE RS REPORT FOR DETAILED LEGEND AND INDEX MAP FOR FIRM PANEL LAYOUT  
**THE INFORMATION DEPICTED ON THIS MAP AND SUPPORTING DOCUMENTATION ARE ALSO AVAILABLE IN DIGITAL FORMAT AT**  
[HTTPS://MSC.FEMA.GOV](https://msc.fema.gov)

	Without Base Flood Elevation (BFE) Zone X, AE, AD, AH, VE, AR
	Regulatory Floodway
	0.2% Annual Chance Flood Hazard, Areas of 1% annual chance flood with average depth less than one foot or with drainage areas of less than one square mile Zone X
	Future Conditions 1% Annual Chance Flood Hazard Zone X
	Area with Reduced Flood Risk due to Levee See Notes, Zone X
	Area with Flood Risk due to Levee See Notes, Zone X
	NO SCREEN Area of Minimal Flood Hazard Zone X
	Area of Undetermined Flood Hazard Zone D
	Channel, Culvert, or Storm Sewer
	Levee, Dike, or Floodwall
	Cross Sections with 1% Annual Chance Water Surface Elevation
	Coastal Traverset
	Coastal Traverset Baseline
	Profile Baseline
	Hydrographic Features
	Base Flood Elevation Line (BFE)
	Limit of Study
	Jurisdiction Boundary

**NOTES TO USERS**

For information and questions about this Flood Insurance Rate Map (FIRM), available products associated with this FIRM, including historic versions, the current map date for each FIRM panel, how to order products, or the National Flood Insurance Program (NFIP) in general, please call the FEMA Response and Assistance Helpline at 1-877-FEMA-1345 or visit the FEMA Flood Map Service Center website at [www.fema.gov](http://www.fema.gov). Available products may include previously issued editions of Map Change, a Flood Insurance Study Report, and/or digital versions of this map. Many of these products can be ordered or obtained directly from the website.


Communities adjoining land in adjacent FIRM panels must obtain a current copy of the adjacent panel as well as the current FIRM book. These may be ordered directly from the Flood Map Service Center at the number listed above.

For community and countywide map dates refer to the Flood Insurance Study Report for the jurisdiction.


To determine if flood insurance is available in the community, contact your insurance agent or call the National Flood Insurance Program at 1-800-368-5842.

Base map information shown on the FIRM was derived from digital data obtained from the U.S. Census Bureau, dated 2010; South Dakota Department of Revenue, dated 2011; South Dakota Department of Transportation, dated 2012; U.S. Bureau of Land Management, dated 2011; South Dakota Game, Fish, and Parks, dated 2010; U.S. Geological Survey, dated 2012 and 2011; and the U.S. Army Corps of Engineers, dated 2012.

**SCALE**



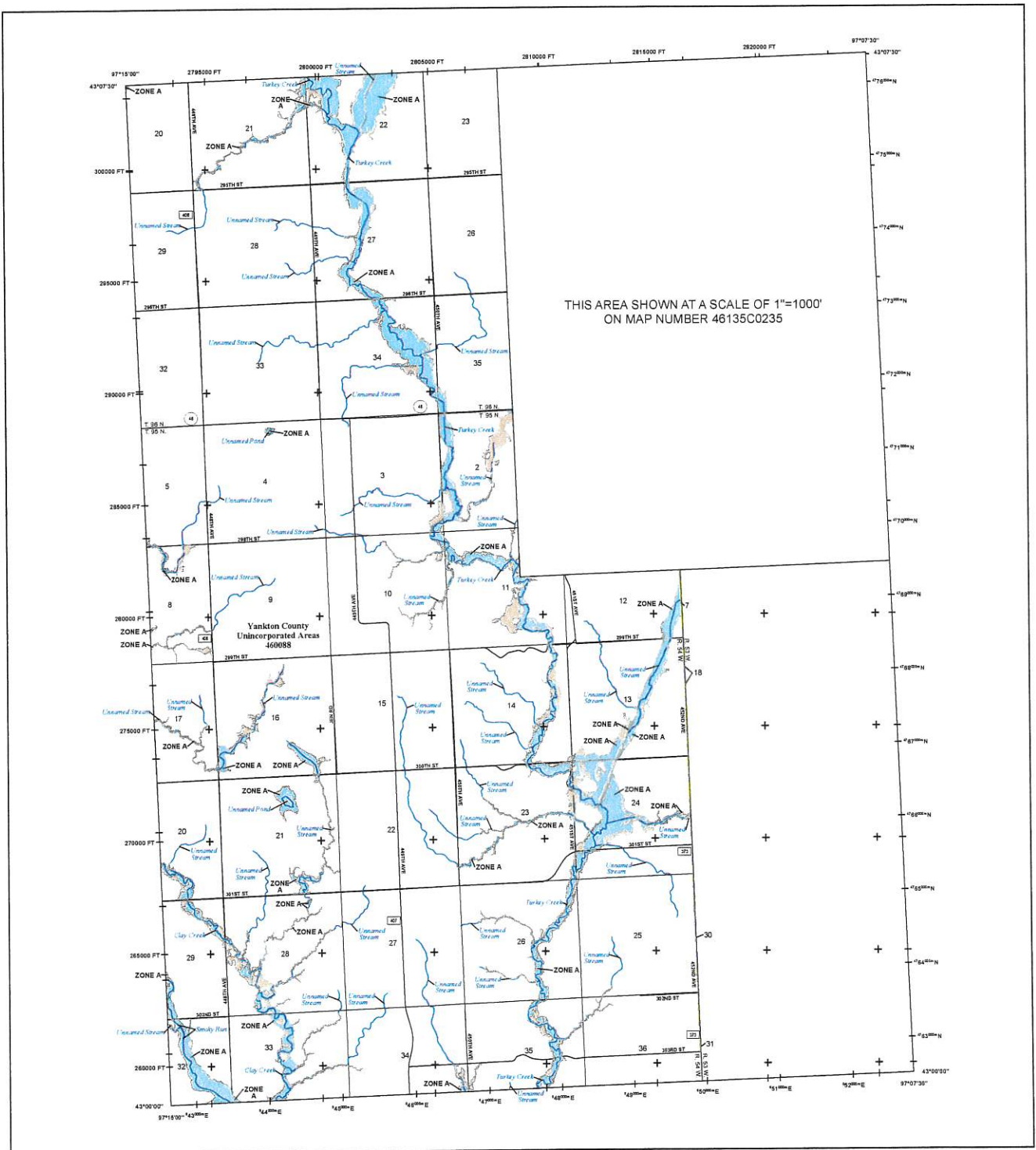
**PANEL LOCATOR**



**NATIONAL FLOOD INSURANCE PROGRAM**  
**FLOOD INSURANCE RATE MAP**  
**YANKTON COUNTY,**  
**SOUTH DAKOTA,**  
**and Incorporated Areas**  
 PANEL 235 of 500  
 Panel Contains  
 COMMUNITY  
 IRINE TOWNSHIP  
 YANKTON COUNTY  
 NUMBER PANEL SUFFIX  
 460120 0235 E  
 460088 0235 E

**PRELIMINARY**  
**4/20/2023**

VERSION NUMBER  
 2.6.4.6  
 MAP NUMBER  
 46135C0235E  
 MAP REVISED



**FLOOD HAZARD INFORMATION**

SEE THIS REPORT FOR DETAILED LEGEND AND INDEX MAP FOR FIRM PANEL LAYOUT. THE INFORMATION DEPICTED ON THIS MAP AND SUPPORTING DOCUMENTATION ARE ALSO AVAILABLE IN DIGITAL FORMAT AT [HTTPS://MSC.FEMA.GOV](https://msc.fema.gov)

<b>SPECIAL FLOOD HAZARD AREAS</b>	Without Base Flood Elevation (BFE) Zone A-A, A99
	WMA BFE or Depth Comp AE, AH, VE, AP
	Regulatory Floodway
	0.2% Annual Chance Flood Hazard, Areas of 1% annual chance flood with average depth less than one foot or with drainage areas of less than one square mile Zone X
	Future Conditions 1% Annual Chance Flood Hazard Zone X
<b>OTHER AREAS OF FLOOD HAZARD</b>	Area with Reduced Flood Risk due to Levee See Notes, Zone X
	Area with Flood Risk due to Levee Zone D
<b>OTHER AREAS</b>	Area of Minimal Flood Hazard Zone X
	Area of Undetermined Flood Hazard Zone D
<b>GENERAL STRUCTURES</b>	Channel, Culvert, or Storm Sewer
	Levee, Dike, or Floodwall
<b>OTHER FEATURES</b>	Cross Sections with 1% Annual Chance Water Surface Elevation
	Coastal Transect
	Coastal Transect Baseline
	Profile Baseline
	Hydrographic Feature
	Base Flood Elevation Line (BFE)
	Limit of Study
	Jurisdiction Boundary

**NOTES TO USERS**

For information and questions about this Flood Insurance Rate Map (FIRM), available products associated with this FIRM, including insurance coverage, the current map date for each FIRM panel, how to order products, or the National Flood Insurance Program (NFIP) in general, please call the FEMA Mapping and Insurance Callcenter at 1-877-FEMA-9999 (1-877-368-9999) or visit the FEMA Flood Map Service Center website at <https://www.fema.gov>. Available products may include preliminary hazard studies of risk change if flood insurance study reports, and/or digital versions of this map. Many of these products can be ordered or obtained directly from the website.


Communities interested in an advanced FIRM panel must obtain a current copy of the adjacent panel as well as the current FIRM index. These may be ordered directly from the Flood Map Service Center at the number listed above.

For community and countywide map dates refer to the Flood Insurance Study Report for this jurisdiction.

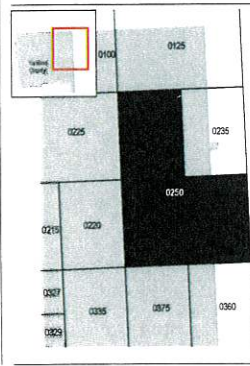
To determine if flood insurance is available in this community, contact your insurance agent or call the National Flood Insurance Program at 1-800-438-8620.

See map information shown on the FIRM was derived from digital data obtained from the U.S. Census Bureau, dated 2010; South Dakota Department of Revenue, dated 2021; South Dakota Department of Transportation, dated 2022; U.S. Bureau of Land Management, dated 2021; South Dakota Game, Fish, and Parks, dated 2022; U.S. Geological Survey, dated 2012 and 2022; and the U.S. Army Corps of Engineers, dated 2022.

**SCALE**



**PANEL LOCATOR**



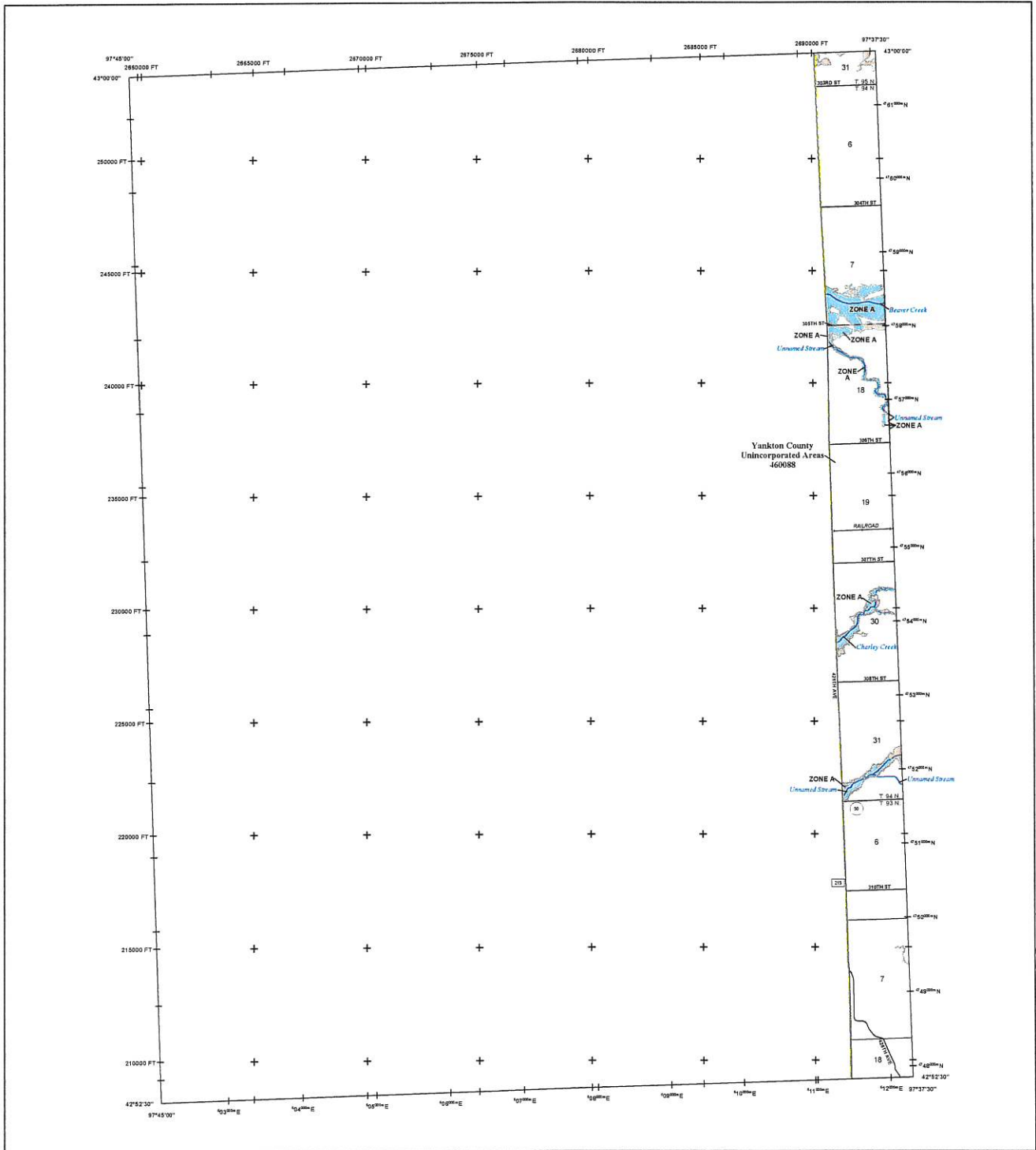
**NATIONAL FLOOD INSURANCE PROGRAM FLOOD INSURANCE RATE MAP**

**YANKTON COUNTY, SOUTH DAKOTA** and Incorporated Areas  
 PANEL 250 of 500

Panel Contents: COMMUNITY YANKTON COUNTY  
 NUMBER PANEL SUFFIX: 46135C 0230 E

**PRELIMINARY**  
 4/20/2023

VERSION NUMBER: 2.6.4.6  
 MAP NUMBER: 46135C0250E  
 MAP REVISED:



**FLOOD HAZARD INFORMATION**

SEE THIS REPORT FOR DETAILED LEGEND AND INDEX MAP FOR RRM PANEL LAYOUT. THE INFORMATION DEPICTED ON THIS MAP AND SUPPORTING DOCUMENTATION ARE ALSO AVAILABLE IN DIGITAL FORMAT AT [HTTPS://MSC.FEMA.GOV](https://MSC.FEMA.GOV)

	<b>Widest Base Flood Elevation (BFE)</b> Zone A, AE, AD, AH, VE, AR <b>With BFE or Depth</b> Zone AE, AD, AH, VE, AR
	<b>Regulatory Floodways</b>
	0.2% Annual Chance Flood Hazard, Areas of 1% annual chance flood with average depth less than one foot or with drainage areas of less than one square mile Zone X
	Future Conditions 1% Annual Chance Flood Hazard, Zone X
	Area with Reduced Flood Risk due to Levee See Notes, Zone X
	Area with Flood Risk due to Levee Zone D
	Area of Minimal Flood Hazard Zone X
	Area of Undetermined Flood Hazard Zone D
	Channel, Culvert, or Storm Sewer
	Levee, Dike, or Floodwall
	Cross Sections with 1% Annual Chance Water Surface Elevation
	Coastal Transect
	Coastal Transect Baseline
	Profile Baseline
	Hydrographic Features
	Base Flood Elevation Line (BFE)
	Limit of Study
	Jurisdiction Boundary

**NOTES TO USERS**

For information and questions about the Flood Insurance Rate Map (FIRM), available products associated with the FEMA including historic versions, the current map data for each FIRM panel, how to order products, or the National Flood Insurance Program (NFIP) in general, please call the FEMA Mapping and Insurance Helpline at 1-877-FEMA-1347 (1-877-366-3427) or visit the FEMA Flood Map Service Center website at <https://www.fema.gov>. Available products may include previously issued Letters of Map Change, a Flood Insurance Study Report, and/or digital versions of this map. Many of these products can be ordered or obtained directly from the website.


Comments, concerns, and/or suggestions for improvements should be directed to the Flood Insurance Study agent or the community's insurance agent as well as the current FIRM panel. These may be ordered directly from the Flood Map Service Center at the number listed above.

For community and multi-state map data, refer to the Flood Insurance Study Report for this jurisdiction.


To determine if flood insurance is available in this community, contact your insurance agent or call the National Flood Insurance Program at 1-800-438-8632.

Some map information shown on the FIRM was derived from digital data obtained from the U.S. Census Bureau, dated 2018; South Dakota Department of Revenue, dated 2021; South Dakota Department of Transportation, dated 2022; U.S. Bureau of Land Management, dated 2021; South Dakota Game, Fish, and Park, dated 2022; U.S. Geological Survey, dated 2017 and 2022; and the U.S. Army Corps of Engineers, dated 2022.

**SCALE**



**PANEL LOCATOR**



**National Flood Insurance Program**

**NATIONAL FLOOD INSURANCE PROGRAM**  
FLOOD INSURANCE RATE MAP

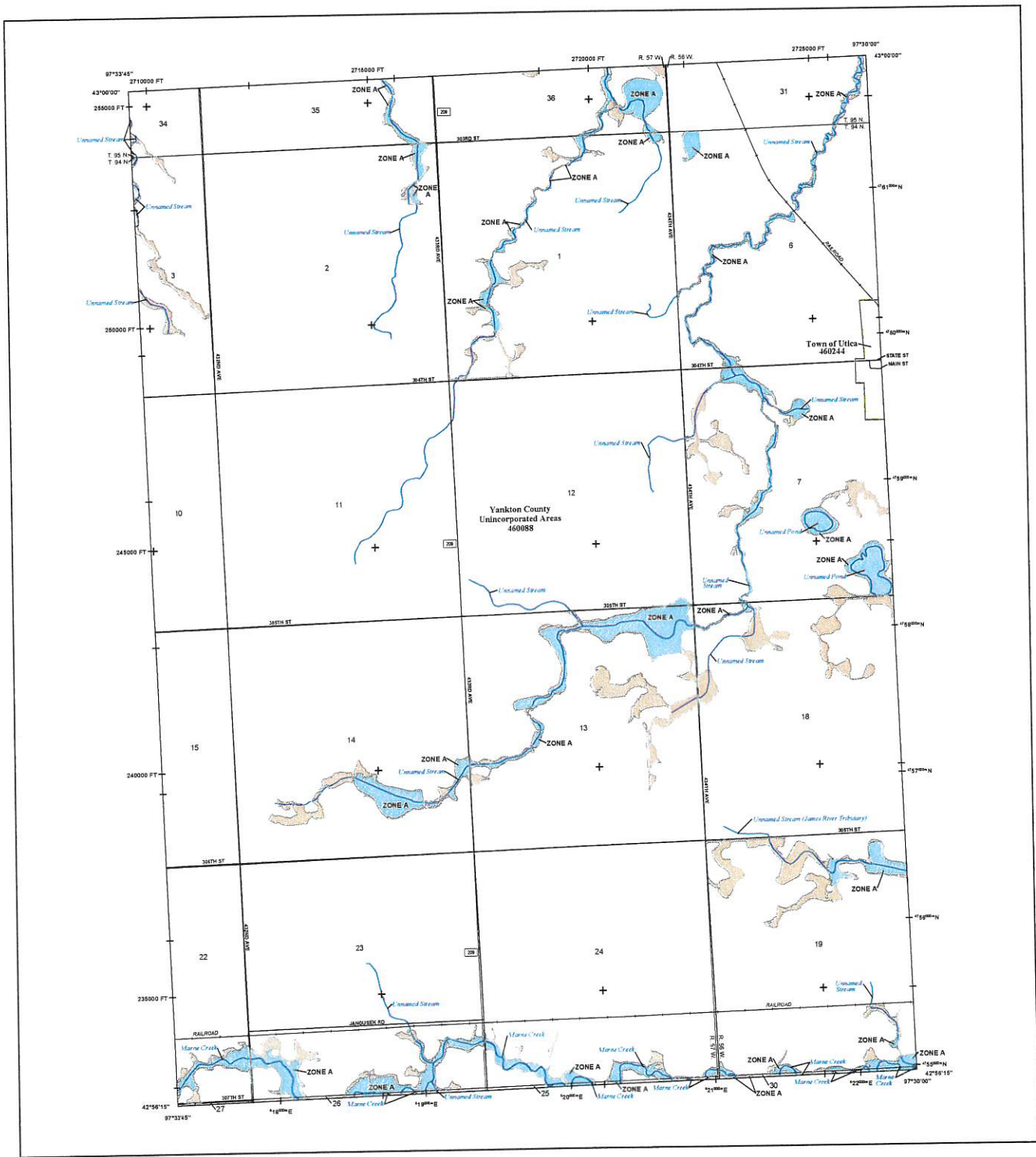
**YANKTON COUNTY, SOUTH DAKOTA**  
and Incorporated Areas

Panel 275 of 500

Panel Coordinates:  
COMMUNITY: YANKTON COUNTY  
NUMBER: 460088  
PANEL SUFFIX: 0275 E

PRELIMINARY  
4/20/2023

VERSION NUMBER: 2.6.4.6  
MAP NUMBER: 46135C0275E  
MAP REVISED:



**FLOOD HAZARD INFORMATION**

SEE REPORT FOR DETAILED LEGEND AND INDEX MAP FOR FIRM PANEL LAYOUT  
**THE INFORMATION DEPICTED ON THIS MAP AND SUPPORTING DOCUMENTATION ARE ALSO AVAILABLE IN DIGITAL FORMAT AT [HTTPS://MSC.FEMA.GOV](https://MSC.FEMA.GOV)**

	Without Base Flood Elevation (BFE) Zone A.V. ARE
	With BFE or Depth Zone AE, XQ, AH, VE, AP
	Regulatory Floodway
	0.2% Annual Chance Flood Hazard, Areas of 1% annual chance flood with average depth less than one foot or with drainage areas of less than one square mile Zone X
	Future Conditions 1% Annual Chance Flood Hazard Zone X
	Area with Reduced Flood Risk due to Levee See Notes, Zone X
	Area with Flood Risk due to Levee Zone D
	Area of Minimal Flood Hazard Zone X
	Area of Undetermined Flood Hazard Zone D
	Channel, Culvert, or Storm Sewer
	Levee, Dike, or Floodwall
	Cross Sections with 1% Annual Chance Water Surface Elevation
	Coastal Transect
	Coastal Transect Baseline
	Profile Baseline
	Hydrographic Feature
	Base Flood Elevation Line (BFE)
	Limit of Study
	Jurisdiction Boundary

**NOTES TO USERS**

For information and questions about this Flood Insurance Rate Map (FIRM), available products associated with the FIRM, and/or historical versions, the current map date for each FIRM panel, how to order products, or the National Flood Insurance Program (NFIP) in general, please call the FEMA Mapping and Information Call Center at 1-877-FEMA-MAP (1-877-324-2671) or visit the FEMA Flood Map Service Center website at [www.fema.gov](http://www.fema.gov). Available products may include printed hard copies of Map Change, Flood Insurance Study Report, and/or digital versions of this map. Many of these products can be ordered or obtained directly from the website.


Communities planning to bid on adjacent FIRM panels must obtain a current copy of the adjacent panel as well as the current FIRM index. These may be ordered directly from the Flood Map Service Center at the number listed above.

For community and countywide map dates refer to the Flood Insurance Study Report for the jurisdiction.


To determine if flood insurance is available in this community, contact your insurance agent or call the National Flood Insurance Program at 1-800-358-6022.

Base map information shown on the FIRM was derived from digital data obtained from the U.S. Census Bureau, dated 2018; South Dakota Department of Revenue, dated 2017; South Dakota Department of Transportation, dated 2022; U.S. Bureau of Land Management, dated 2015; South Dakota Game, Fish, and Parks, dated 2012; U.S. Geological Survey, dated 2012 and 2022; and the U.S. Army Corps of Engineers, dated 2022.

**SCALE**



**PANEL LOCATOR**



**FEMA**  
**National Flood Insurance Program**

**NATIONAL FLOOD INSURANCE PROGRAM**  
**FLOOD INSURANCE RATE MAP**

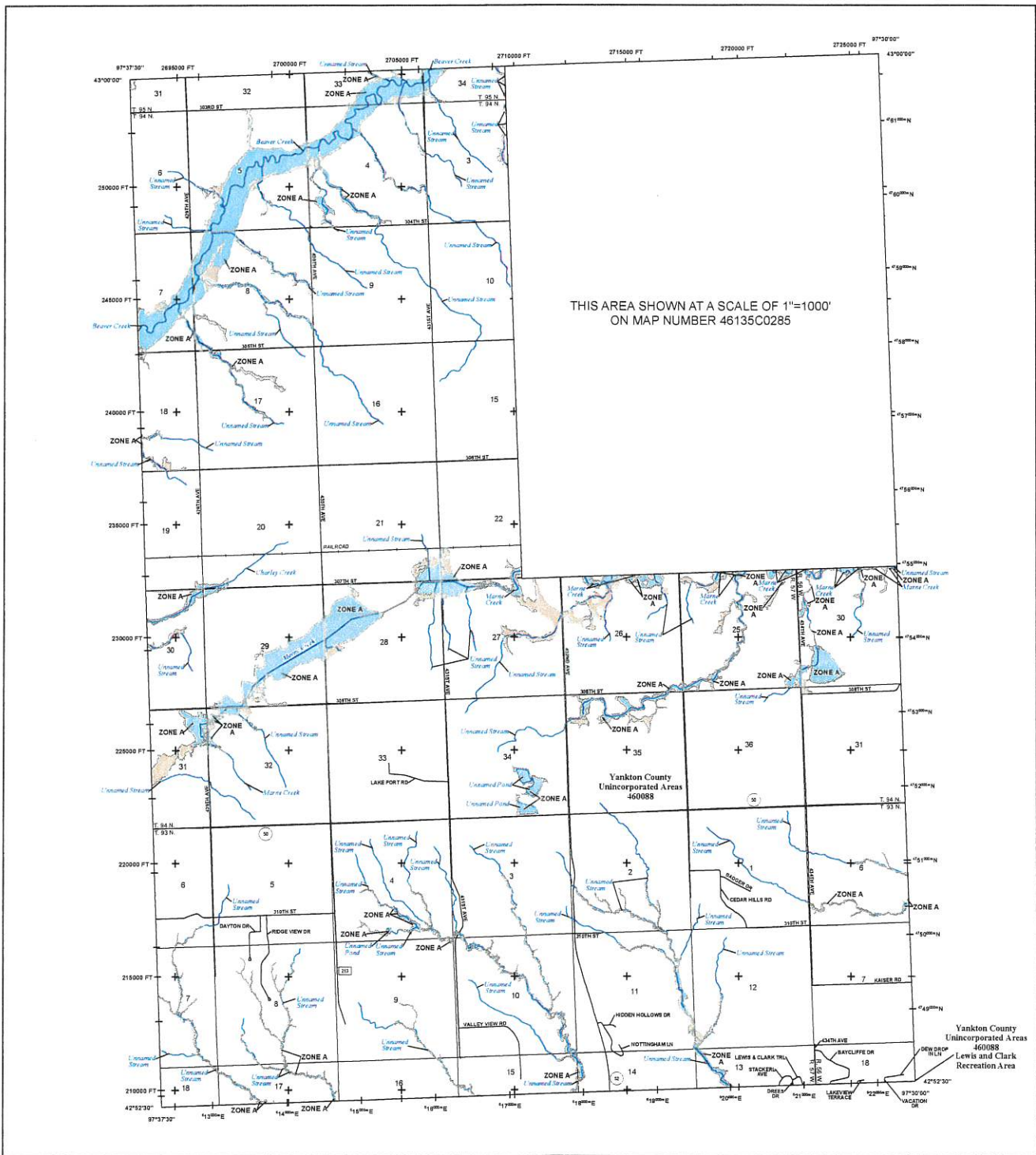
**YANKTON COUNTY,**  
**SOUTH DAKOTA**  
 and unincorporated Areas  
**PANEL 285 of 500**

Panel Contains  
 COMMUNITY  
 UTICA, TOWN OF  
 YANKTON COUNTY

NUMBER PANEL SUFFIX  
 460244 0285 E  
 460088 0285 E

**PRELIMINARY**  
**4/20/2023**

VERSION NUMBER  
 2.6.4.6  
 MAP NUMBER  
 4613500285E  
 MAP REVISION



**FLOOD HAZARD INFORMATION**

SEE RS REPORT FOR DETAILED LEGEND AND INDEX MAP FOR RRM PANEL LAYOUT  
**THE INFORMATION DEPICTED ON THIS MAP AND SUPPORTING DOCUMENTATION ARE ALSO AVAILABLE IN DIGITAL FORMAT AT**  
[HTTPS://MSC.FEMA.GOV](https://MSC.FEMA.GOV)

	Without Base Flood Elevation (BFE) Zone A, V, AE, AO, AH, VE, AP With BFE or Depth Zone AE, AO, AH, VE, AP
	Regulatory Floodway
	0.2% Annual Chance Flood Hazard, Areas of 1% annual chance flood with average depth less than one foot or with drainage areas of less than one square mile. Zone X Future Conditions 1% Annual Chance Flood Hazard Zone X
	Area with Reduced Flood Risk due to Levee See Notes. Zone X
	Area with Flood Risk due to Levee. Zone D
	NO SCREEN Area of Minimal Flood Hazard Zone X
	Area of Undetermined Flood Hazard Zone D
	Channel, Culvert, or Storm Sewer
	Levee, Dike, or Floodwall
	Cross Sections with 1% Annual Chance Water Surface Elevation
	Coastal Transect
	Coastal Transect Baseline
	Profile Baseline
	Hydrographic Feature
	Base Flood Elevation Line (BFE)
	Limit of Study
	Jurisdiction Boundary

**NOTES TO USERS**

For information and questions about the Flood Insurance Rate Map (FIRM), available products associated with this FIRM, including historic versions, the current map date for each FIRM panel, how to order products, or the National Flood Insurance Program (NFIP) in general, please call the FEMA Mapping and Insurance Exchange at 1-877-FEMA-Map (1-877-362-6273) or visit the FEMA Flood Map Service Center website at [www.fema.gov/flood-products](http://www.fema.gov/flood-products). If you are a community, contact your insurance agent or call the Flood Insurance Study Panel, or the digital version of this map. Many of these products can be ordered or obtained directly from the website.


Communities desiring to be added to the Flood Insurance Study Panel or to be added to the current FIRM index. These may be ordered directly from the Flood Map Service Center at the number listed above.

For community and countywide map dates refer to the Flood Insurance Study Report for this jurisdiction.

To determine if flood insurance is available in this community, contact your insurance agent or call the National Flood Insurance Program at 1-800-638-6622.

Base map information shown on the FIRM was derived from digital data obtained from the U.S. Census Bureau, dated 2018; South Dakota Department of Revenue, dated 2021; South Dakota Department of Transportation, dated 2022; U.S. Bureau of Land Management, dated 2021; South Dakota Game, Fish, and Parks, dated 2022; U.S. Geological Survey, dated 2012 and 2022; and the U.S. Army Corps of Engineers, dated 2022.

**SCALE**



**PANEL LOCATOR**



**FEMA**  
**National Flood Insurance Program**

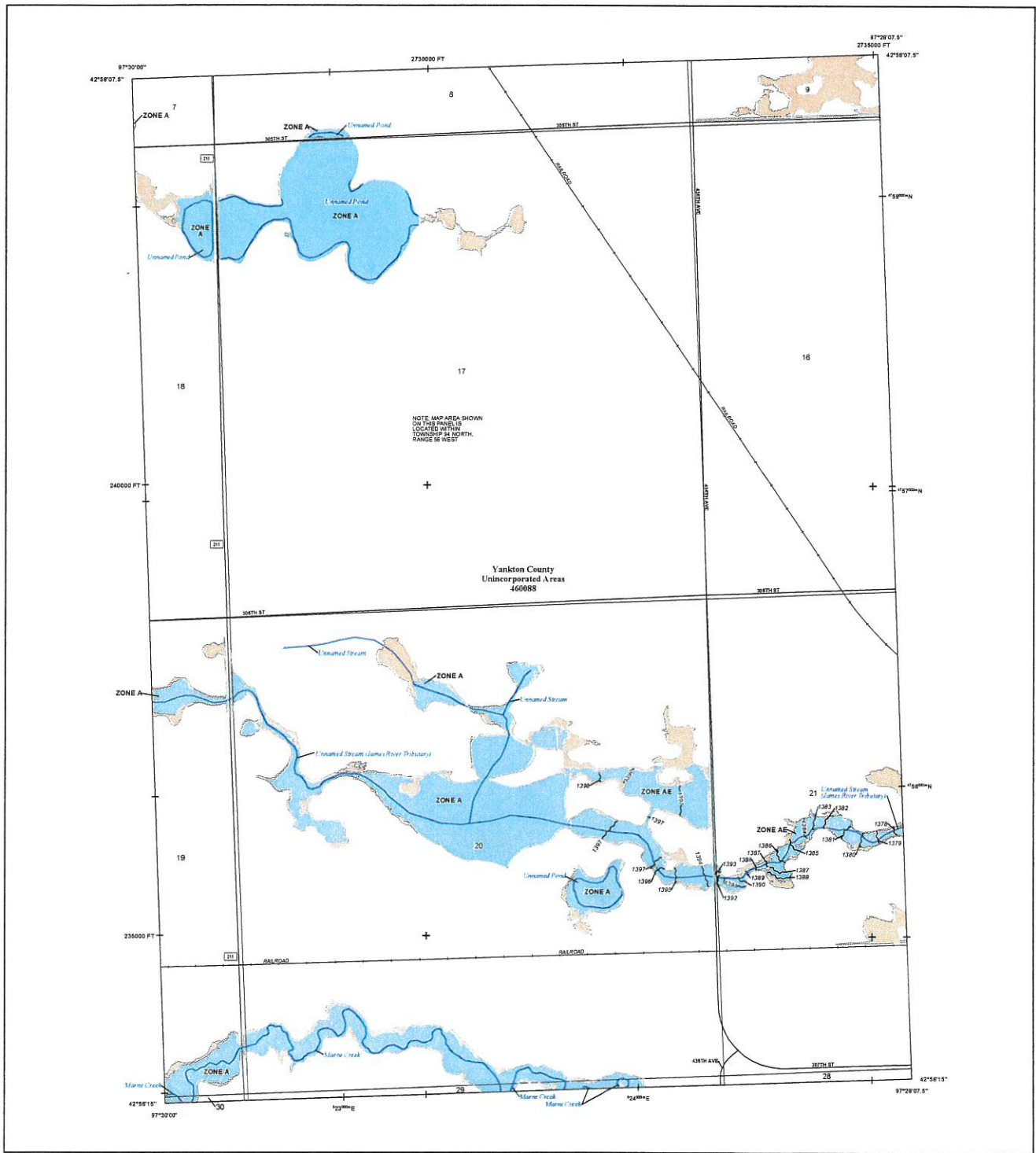
**NATIONAL FLOOD INSURANCE PROGRAM**  
**FLOOD INSURANCE RATE MAP**

**YANKTON COUNTY,**  
**SOUTH DAKOTA**  
 and unincorporated areas

PANEL 300 of 500

PRELIMINARY  
 4/20/2023

VERSION NUMBER: 2.6.4.0  
 MAP NUMBER: 46135C0300E  
 MAP REVISED:



**FLOOD HAZARD INFORMATION**

SEE REPORT FOR DETAILED LEGEND AND INDEX MAP FOR RRM PANEL LAYOUT  
 THE INFORMATION DEPICTED ON THIS MAP AND SUPPORTING  
 DOCUMENTATION ARE ALSO AVAILABLE IN DIGITAL FORMAT AT  
[HTTPS://MSC.FEMA.GOV](https://msc.fema.gov)

	Without Base Flood Elevation (BFE) Zone A or AE
	With BFE or Depth Zone AE, AO, AH, VIE, AP
	Regulatory Floodway
	0.2% Annual Chance Flood Hazard, Areas of 1% annual chance flood with average depths less than one foot or with drainage areas of less than one square mile Zone X
	Future Conditions 1% Annual Chance Flood Hazard Zone X
	Area with Reduced Flood Risk due to Levee See Notes, Zone X
	Area with Flood Risk due to Levee Zone D
	Area of Minimal Flood Hazard Zone X
	Area of Undetermined Flood Hazard Zone D
	Channel, Culvert, or Storm Sewer
	Levee, Dike, or Floodwall
	Cross Sections with 1% Annual Chance Water Surface Elevation
	Coastal Transect
	Profile Baseline
	Hydrographic Feature
	Base Flood Elevation Line (BFE)
	Limit of Study
	Jurisdiction Boundary

**NOTES TO USERS**

For information and questions about this Flood Insurance Rate Map (FIRM), available products associated with this FIRM, including historic versions, the current map date for each FIRM panel, how to order products, or the National Flood Insurance Program (NFIP) in general, please visit the FEMA Mapping and Insurance Catalog at <http://fema.gov> or visit the FEMA Flood Map Service Center website at <http://fema.gov>. Available products may include differently named Letters of Map Change, a Flood Insurance Study Report, and/or digital versions of this map. Many of these products can be ordered or obtained directly from the website.


Communities appearing on or adjacent FIRM panels must obtain a current copy of the adjacent panel as well as the current FIRM index. These may be ordered directly from the Flood Map Service Center at the number listed above.

For community and countywide map dates refer to the Flood Insurance Study Report for this jurisdiction.


To determine if flood insurance is available in this community, contact your insurance agent or call the National Flood Insurance Program at 1-800-368-5850.

Base map information shown on the FIRM was derived from digital data obtained from the U.S. Census Bureau, dated 2010; South Dakota Department of Revenue, dated 2007; South Dakota Department of Transportation, dated 2002; U.S. Bureau of Land Management, dated 2001; South Dakota Game, Fish, and Parks, dated 2002; U.S. Geological Survey, dated 2012 and 2013; and the U.S. Army Corps of Engineers, dated 2002.

**SCALE**



**PANEL LOCATOR**



**FEMA**  
 National Flood Insurance Program

**NATIONAL FLOOD INSURANCE PROGRAM**  
 FLOOD INSURANCE RATE MAP

**YANKTON COUNTY,**  
 SOUTH DAKOTA  
 AND UNINCORPORATED AREAS

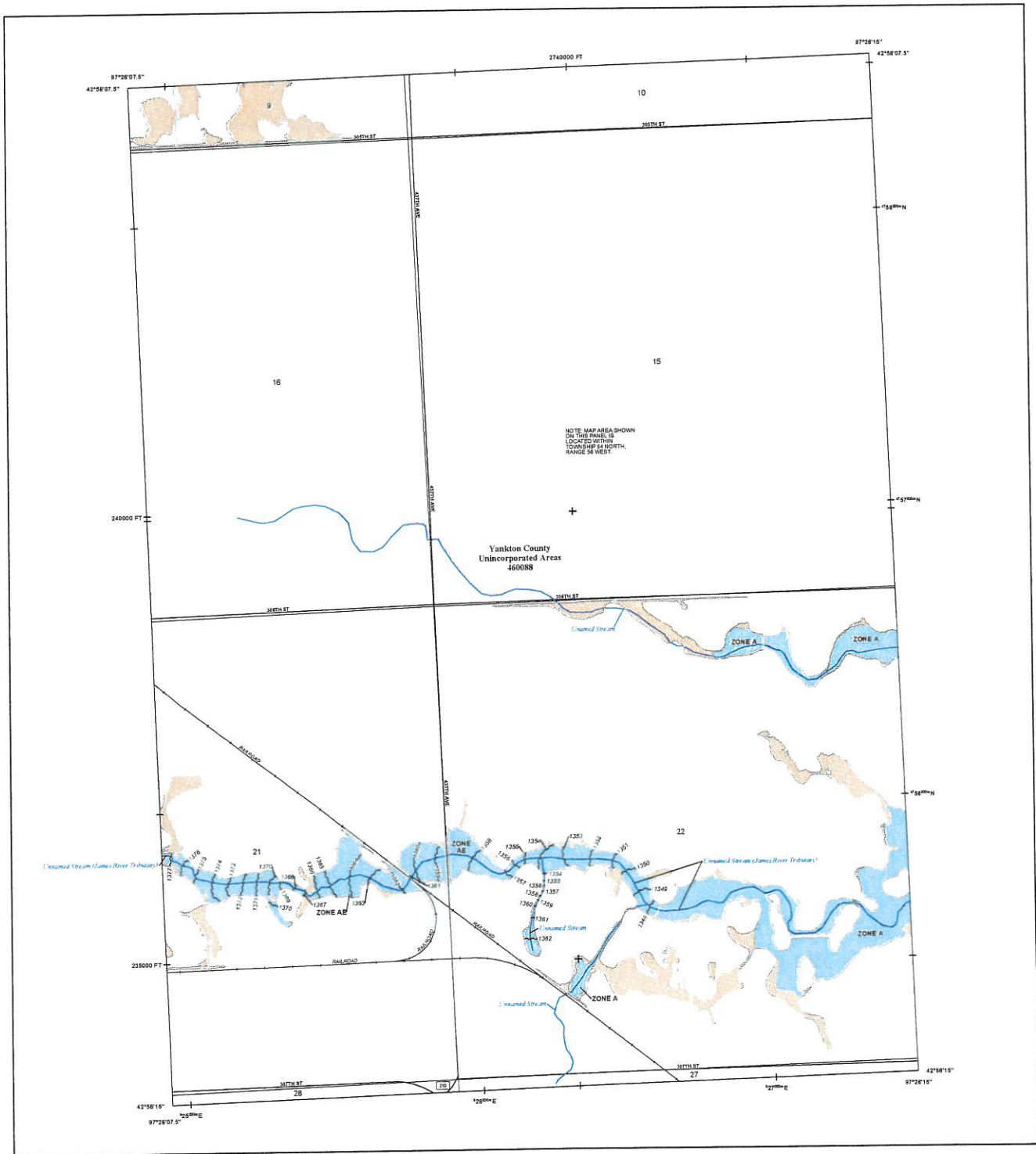
PANEL 303 OF 500

Panel Contains:  
 COMMUNITY  
 YANKTON COUNTY

NUMBER PANEL SUFFIX  
 460088 0303 E

**PRELIMINARY**  
 4/20/2023

VERSION NUMBER  
 2.6.4.6  
 MAP NUMBER  
 4613500303E  
 MAP REVISED



**FLOOD HAZARD INFORMATION**

SEE RS REPORT FOR DETAILED LEGEND AND INDEX MAP FOR RRAM PANEL LAYOUT  
 THE INFORMATION DEPICTED ON THIS MAP AND SUPPORTING DOCUMENTATION ARE ALSO AVAILABLE IN DIGITAL FORMAT AT [HTTPS://MSC.FEMA.GOV](https://MSC.FEMA.GOV)

	Without Base Flood Elevation (BFE) Zone A, V, AE9
	With BFE or Depth Zone AE, AO, AH, VE, AR
	Regulatory Floodway
	0.2% Annual Chance Flood Hazard, Areas of 1% annual chance flood with average depth less than one foot or with drainage areas of less than one square mile, Zone X
	Future Conditions 1% Annual Chance Flood Hazard, Zone X
	Area with Reduced Flood Risk due to Levee See Notes, Zone X
	Area with Flood Risk due to Levee, Zone D
	NO SCREEN Area of Minimal Flood Hazard, Zone X
	Area of Undetermined Flood Hazard, Zone D
	Channel, Culvert, or Storm Sewer
	Levee, Dike, or Floodwall
	Cross Sections with 1% Annual Chance Water Surface Elevation
	Coastal Transect
	Profile Baseline
	Hydrographic Feature
	Base Flood Elevation Line (BFE)
	Limit of Study
	Jurisdiction Boundary

**NOTES TO USERS**

For information and questions about the Flood Insurance Rate Map (FIRM), available products associated with the FIRM, including historic versions, the current map date for each FIRM panel, how to order products, or the National Flood Insurance Program (NFIP) in general, please call the FEMA Mapping and Information Exchange at 1-877-FEMA-MAP (1-877-354-2677) or visit the FEMA Flood Map Service Center website at [msc.fema.gov](http://msc.fema.gov). Available products may include previously issued Letters of Map Change, a Flood Insurance Study Report, and/or digital versions of this map. Many of these products can be ordered or obtained directly from the website.


Communities assessing land on adjacent FIRM panels must obtain a current copy of the adjacent panel as well as the current FIRM index. These may be ordered directly from the Flood Map Service Center at the number listed above.

For community and countywide map dates refer to the Flood Insurance Study Report for this jurisdiction.


To determine if flood insurance is available in this community, contact your insurance agent or call the National Flood Insurance Program at 1-800-685-6650.

Data map information shown on the FIRM was derived from digital data obtained from the U.S. Census Bureau, dated 2010; South Dakota Department of Revenue, dated 2010; South Dakota Department of Transportation, dated 2012; U.S. Bureau of Land Management, dated 2011; South Dakota Game, Fish, and Parks, dated 2012; U.S. Geological Survey, dated 2012 and 2013; and the U.S. Army Corps of Engineers, dated 2012.

**SCALE**



**PANEL LOCATOR**



**NATIONAL FLOOD INSURANCE PROGRAM**  
 FLOOD INSURANCE RATE MAP

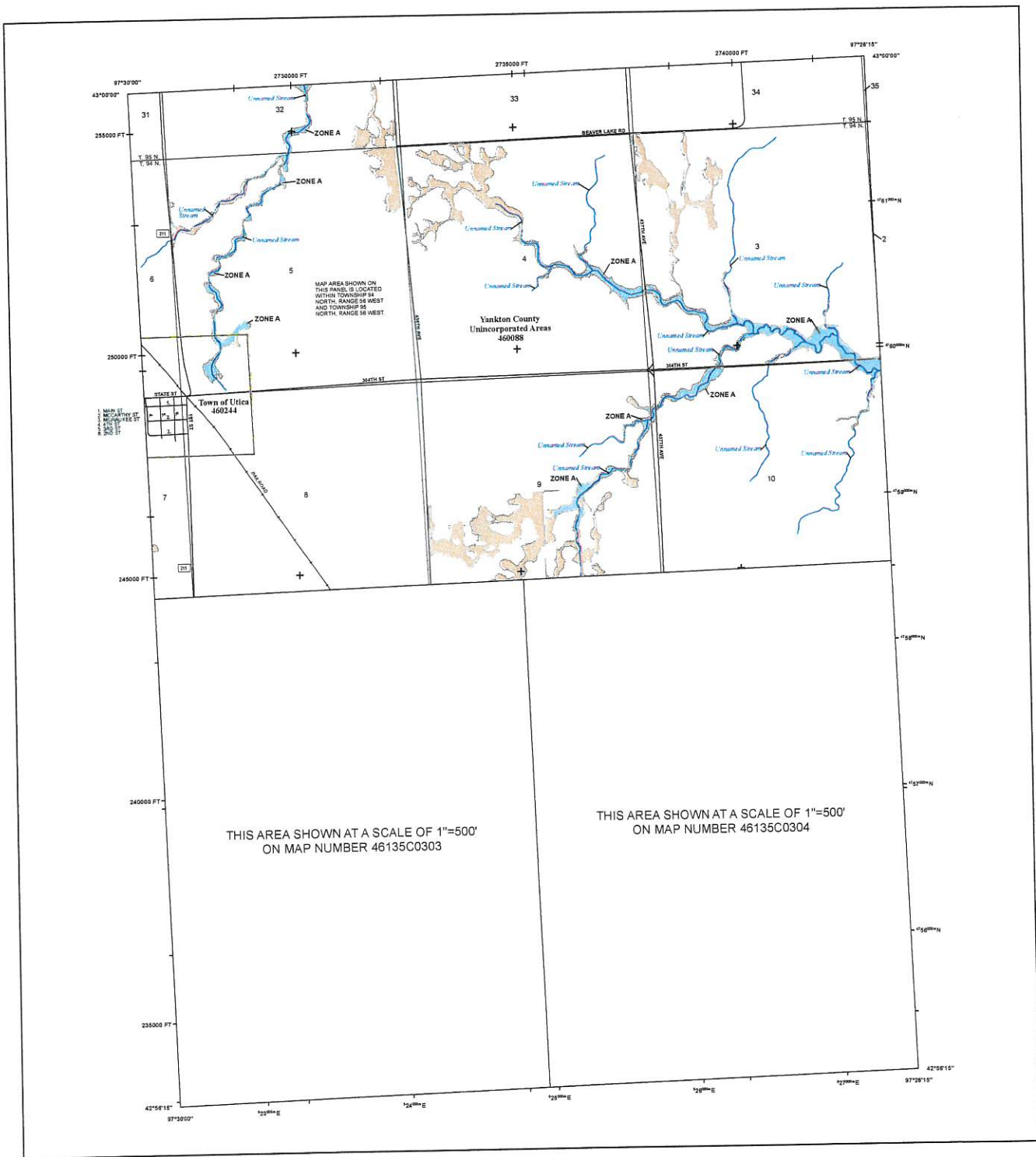
YANKTON COUNTY,  
 SOUTH DAKOTA,  
 and Unincorporated Areas  
 PANEL 304 OF 500

Panel Contains:  
 COMMUNITY NUMBER PANEL SUFFIX  
 YANKTON COUNTY 460088 0304 E

**PRELIMINARY**  
 4/20/2023

VERSION NUMBER  
 2 & 4.6  
 MAP NUMBER  
 46135C0304E  
 MAP REVISED





**FLOOD HAZARD INFORMATION**

SEE RS REPORT FOR DETAILED LEGEND AND INDEX MAP FOR FIRM PANEL LAYOUT. THE INFORMATION DEPICTED ON THIS MAP AND SUPPORTING DOCUMENTATION ARE ALSO AVAILABLE IN DIGITAL FORMAT AT [HTTPS://MSC.FEMA.GOV](https://MSC.FEMA.GOV)

<b>SPECIAL FLOOD HAZARD AREAS</b>	Without Base Flood Elevation (BFE) Zone AE, AH, AO, AR, X, Y, Z
	Regulatory Floodway
	0.2% Annual Chance Flood Hazard, Areas of 1% annual chance flood with average depth less than one foot or with drainage areas of less than one square mile Zone X
	Future Conditions 1% Annual Chance Flood Hazard Zone X
	Area with Reduced Flood Risk due to Levee See Notes, Zone X
	Area with Flood Risk due to Levee Zone D
<b>OTHER AREAS OF FLOOD HAZARD</b>	NO SCREEN Area of Minimal Flood Hazard Zone X
	Area of Undetermined Flood Hazard Zone D
<b>OTHER AREAS</b>	Channel, Culvert, or Storm Sewer
	Levee, Dike, or Floodwall
<b>GENERAL STRUCTURES</b>	Cross Sections with 1% Annual Chance Water Surface Elevation
	Coastal Transect
	Coastal Transect Baseline
	Profile Baseline
	Hydrographic Feature
	Base Flood Elevation Line (BFE)
<b>OTHER FEATURES</b>	Limit of Study
	Jurisdiction Boundary

**NOTES TO USERS**

For information and questions about this Flood Insurance Rate Map (FIRM), available products associated with this FIRM, available historic versions, the source map data for each FIRM panel, how to order products, or the National Flood Insurance Program (NFIP) in general, please call the FEMA Mapping and Information Call Center at 1-877-FEMA-MAP (1-877-336-6271) or visit the FEMA Flood Map Service Center website at [www.fema.gov](http://www.fema.gov). Available products may include previously issued Letters of Map Change, a Flood Insurance Study Report, and/or digital versions of this map. Many of these products can be ordered or loaded directly from the website.


Communities annexing land or adjacent FIRM panels must obtain a current copy of the adjacent panel as well as the current FIRM index. These may be ordered directly from the Flood Map Service Center at the number listed above.

For community and countywide map data refer to the Flood Insurance Study Report for this jurisdiction.


To determine if flood insurance is available in this community, contact your insurance agent or call the National Flood Insurance Program at 1-800-354-6252.

Basic map information shown on the FIRM was derived from digital data obtained from the U.S. Census Bureau, dated 2018; South Dakota Department of Revenue, dated 2011; South Dakota Department of Transportation, dated 2012; U.S. Bureau of Land Management, dated 2011; South Dakota Game, Fish, and Parks, dated 2012; U.S. Geological Survey, dated 2012 and 2013; and the U.S. Army Corps of Engineers, dated 2012.

**SCALE**



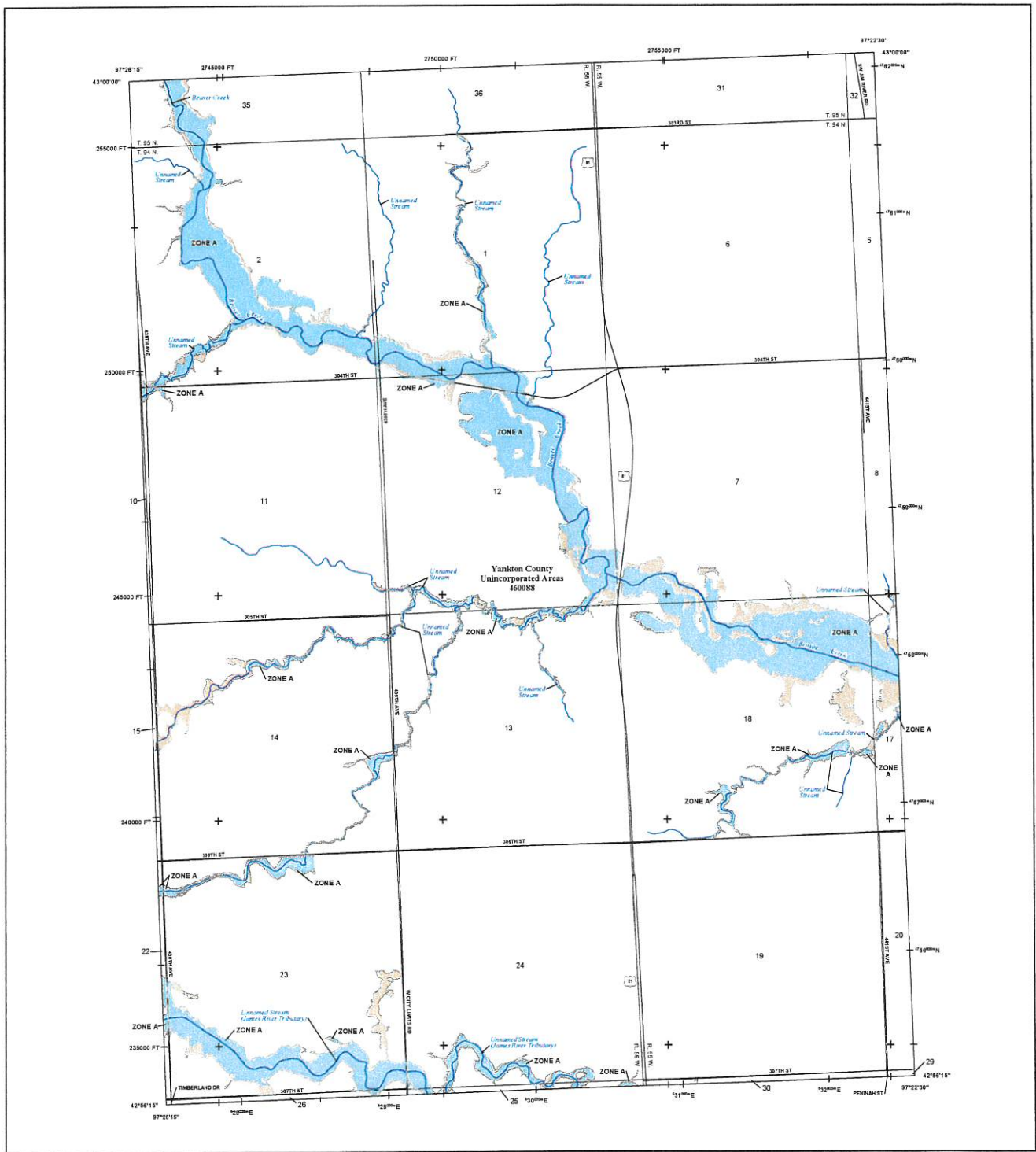
**PANEL LOCATOR**



**NATIONAL FLOOD INSURANCE PROGRAM**  
**FLOOD INSURANCE RATE MAP**  
**YANKTON COUNTY,**  
**SOUTH DAKOTA**  
 and Incorporated Areas  
 PANEL 305 OF 500

**PRELIMINARY**  
 4/20/2023

VERSION NUMBER 2.6.4.6  
 MAP NUMBER 46135C0305E  
 MAP REVISED



**FLOOD HAZARD INFORMATION**

SEE THIS REPORT FOR DETAILED LEGEND AND INDEX MAP FOR RIM PANEL LAYOUT  
 THE INFORMATION DEPICTED ON THIS MAP AND SUPPORTING  
 DOCUMENTATION ARE ALSO AVAILABLE IN DIGITAL FORMAT AT  
[HTTPS://MSC.FEMA.GOV](https://msc.fema.gov)

	Without Base Flood Elevation (BFE) Zone X, Zone X1, Zone X2 With BFE or Depth Zone AE, AO, AH, VE, AR
	Regulatory Floodway
	0.2% Annual Chance Flood Hazard, Areas of 1% annual chance flood with average depth less than one foot or with drainage areas of less than one square mile Zone X
	Future Conditions 1% Annual Chance Flood Hazard Zone X
	Area with Reduced Flood Risk due to Levee See Notes, Zone X
	Area with Flood Risk due to Levee Zone D
	Area of Minimal Flood Hazard Zone X
	Area of Undetermined Flood Hazard Zone D
	Channel, Culvert, or Storm Sewer
	Levee, Dike, or Floodwall
	Cross Sections with 1% Annual Chance Water Surface Elevation
	Coastal Transsect
	Coastal Transsect Baseline
	Profile Baseline
	Hydrographic Feature
	Base Flood Elevation Line (BFE)
	Limit of Study
	Jurisdiction Boundary

**NOTES TO USERS**

For information and questions about the Flood Insurance Rate Map (FIRM), available products associated with the FIRM including electronic versions, the current map date for each FIRM panel, how to order products, or the National Flood Insurance Program (NFIP) in general, please call the FEMA Mapping and Insurance Exchange at 1-877-FEMA-8488 (1-877-325-8227) or visit the FEMA Flood Map Viewer Center website at <http://www.floodmaps.gov>. Available products may include previously issued Letters of Map Change, a Flood Insurance Study Report, and/or digital versions of this map. Many of these products can be ordered or obtained directly from the website.


Communities possessing land on adjacent FIRM panels must obtain a current copy of the adjacent panel as well as the current FIRM issue. These may be ordered directly from the Flood Map Service Center at the number listed above.

For community and countywide map dates, refer to the Flood Insurance Study Report for this jurisdiction.


To determine if flood insurance is available in this community, contact your insurance agent or call the National Flood Insurance Program at 1-800-426-6621.

Base map information shown on the FIRM was derived from digital data obtained from the U.S. Census Bureau, dated 2010; South Dakota Department of Revenue, dated 2021; South Dakota Department of Transportation, dated 2022; U.S. Bureau of Land Management, dated 2021; South Dakota Game, Fish, and Parks, dated 2022; U.S. Geological Survey, dated 2012 and 2022; and to U.S. Army Corps of Engineers, dated 2022.

**SCALE**



**PANEL LOCATOR**



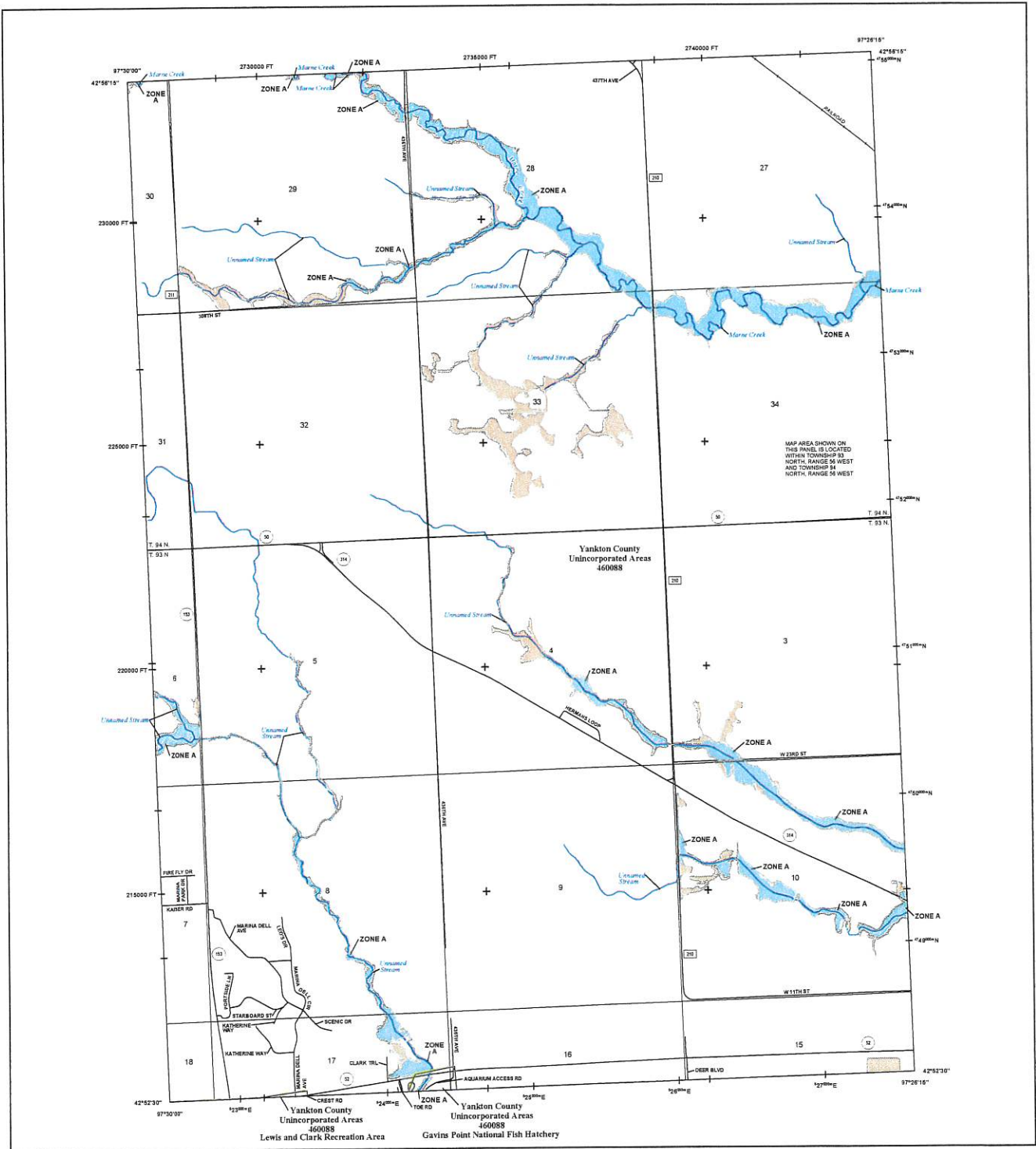
**NATIONAL FLOOD INSURANCE PROGRAM  
 FLOOD INSURANCE RATE MAP**

YANKTON COUNTY,  
 SOUTH DAKOTA  
 and Incorporated Areas  
 PANEL 310 of 500

COMMUNITY  
 YANKTON COUNTY  
 NUMBER PANEL SUFFIX  
 460568 0310 E

**PRELIMINARY  
 4/20/2023**

VERSION NUMBER  
 2.6.4.6  
 MAP NUMBER  
 4613500310E  
 MAP REVISED



**FLOOD HAZARD INFORMATION**

SEE RS REPORT FOR DETAILED LEGEND AND INDEX MAP FOR FIRM PANEL LAYOUT. THE INFORMATION DEPICTED ON THIS MAP AND SUPPORTING DOCUMENTATION ARE ALSO AVAILABLE IN DIGITAL FORMAT AT [HTTPS://MSC.FEMA.GOV](https://msc.fema.gov)

<b>SPECIAL FLOOD HAZARD AREAS</b>	<ul style="list-style-type: none"> <li>Without Base Flood Elevation (BFE) Contour Area</li> <li>Regulatory Floodway</li> <li>0.2% Annual Chance Flood Hazard, Areas of 1% annual chance flood with average depth less than one foot or with drainage areas of less than one square mile, Zone X</li> <li>Future Conditions 1% Annual Chance Flood Hazard Zone X</li> <li>Area with Reduced Flood Risk due to Levee See Notes, Zone X</li> </ul>
<b>OTHER AREAS OF FLOOD HAZARD</b>	<ul style="list-style-type: none"> <li>Area with Flood Risk due to Levee, Zone O</li> <li>Area of Minimal Flood Hazard Zone X</li> </ul>
<b>OTHER AREAS</b>	<ul style="list-style-type: none"> <li>Area of Undetermined Flood Hazard Zone D</li> </ul>
<b>GENERAL STRUCTURES</b>	<ul style="list-style-type: none"> <li>Channel, Culvert, or Storm Sewer</li> <li>Levee, Dike, or Floodwall</li> <li>Cross Sections with 1% Annual Chance Water Surface Elevation</li> <li>Coastal Transect</li> <li>Coastal Transect Baseline</li> <li>Profile Baseline</li> <li>Hydrographic Feature</li> <li>Base Flood Elevation Line (BFE)</li> </ul>
<b>OTHER FEATURES</b>	<ul style="list-style-type: none"> <li>Limit of Study</li> <li>Jurisdiction Boundary</li> </ul>

**NOTES TO USERS**

For information and questions about this Flood Insurance Rate Map (FIRM), available products associated with this FIRM, or other products, please contact the FEMA Flood Map Service Center at 1-877-FEMA-MAP (1-877-369-6271) or visit the FEMA Flood Map Service Center website at [www.fema.gov](http://www.fema.gov). Available products may include previously issued Letters of Map Change, a Flood Insurance Study Report, and/or digital versions of this map. Many of these products can be ordered or obtained directly from the website.


Communities requesting land use adjacent to FIRM panels must obtain a current copy of the adjacent panel as well as the current FIRM index. These may be ordered directly from the Flood Map Service Center at the number listed above.

For community and countywide map sales, refer to the Flood Insurance Study Report for the jurisdiction.

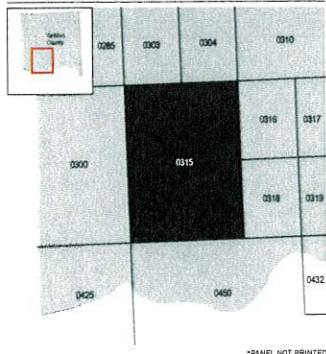
No assurance of flood insurance is available in this community, contact your insurance agent or call the National Flood Insurance Program at 1-800-438-6622.

Base map information shown on the FIRM was derived from digital data obtained from the U.S. Census Bureau, dated 2010; South Dakota Department of Revenue, dated 2011; South Dakota Department of Transportation, dated 2012; U.S. Bureau of Land Management, dated 2011; South Dakota Game, Fish, and Parks, dated 2012; U.S. Geological Survey, dated 2012 and 2013; and the U.S. Army Corps of Engineers, dated 2012.

**SCALE**



**PANEL LOCATOR**



**FEMA National Flood Insurance Program**

**NATIONAL FLOOD INSURANCE PROGRAM FLOOD INSURANCE RATE MAP**

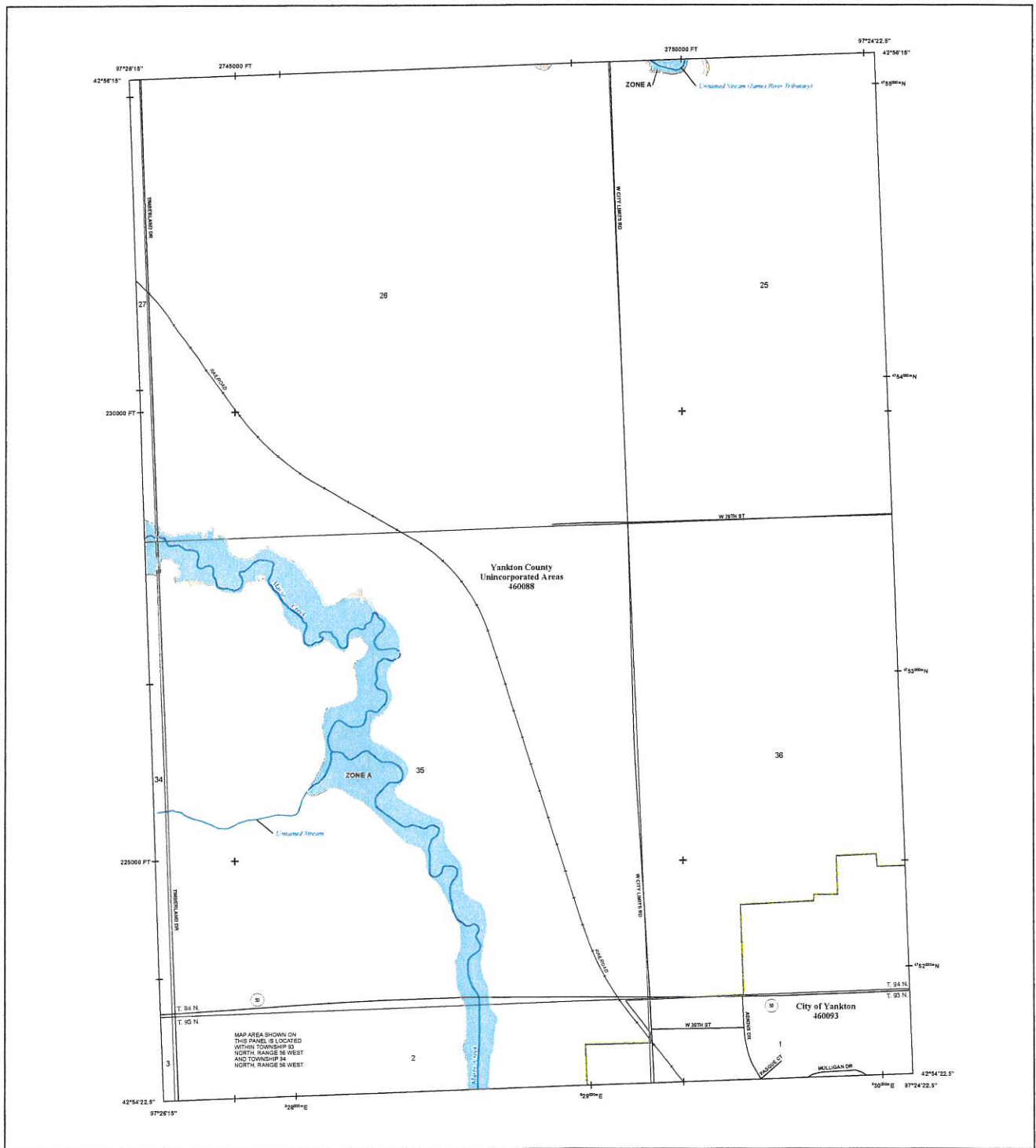
**YANKTON COUNTY, SOUTH DAKOTA**  
and Incorporated Areas

Panel 315 of 500

COMMUNITY: YANKTON COUNTY NUMBER: 460088 PANEL SUFFIX: 0315 E

**PRELIMINARY 4/20/2023**

VERSION NUMBER: 2.6.4.6  
MAP NUMBER: 4613500315E  
MAP REVISED:



**FLOOD HAZARD INFORMATION**

SEE THIS REPORT FOR DETAILED LEGEND AND INDEX MAP FOR FIRM PANEL LAYOUT  
**THE INFORMATION DEPICTED ON THIS MAP AND SUPPORTING DOCUMENTATION ARE ALSO AVAILABLE IN DIGITAL FORMAT AT**  
[HTTPS://MSC.FEMA.GOV](https://MSC.FEMA.GOV)

	Without Base Flood Elevation (BFE) Zone A, X, AP, AS
	With BFE or Depth Zone A/E, AO, AH, AE, AF
	Regulatory Floodway
	0.2% Annual Chance Flood Hazard, Areas of 1% annual chance flood with average depth less than one foot or with drainage areas of less than one square mile Zone X
	Future Conditions 1% Annual Chance Flood Hazard Zone X
	Area with Reduced Flood Risk due to Levee See Notes, Zone X
	Area with Flood Risk due to Levee Zone D
	NO SCREEN Area of Minimal Flood Hazard Zone X
	Area of Undetermined Flood Hazard Zone D
	Channel, Culvert, or Storm Sewer
	Levee, Dike, or Floodwall
	Cross Sections with 1% Annual Chance Water Surface Elevation
	Coastal Transect
	Coastal Transect Baseline
	Profile Baseline
	Hydrographic Feature
	Base Flood Elevation Line (BFE)
	Limit of Study
	Jurisdiction Boundary

**NOTES TO USERS**

For information and questions about this Flood Insurance Rate Map (FIRM), available products associated with this FIRM, including historic versions, the current map data for each FIRM panel, how to order products, or the National Flood Insurance Program (NFIP) in general, please call the FEMA Flood Map Service Center website at 1-877-FEMA-MAP (1-877-324-6227) or visit the FEMA Flood Map Service Center website at <https://www.fema.gov>. Available products may include previously issued Letters of Map Change, or Flood Insurance Study Reports, and/or digital versions of this map. Many of these products can be ordered or obtained directly from the website.


Communities appearing on an adjacent FIRM panel must obtain a current copy of the adjacent panel as well as the current FIRM index. These may be ordered directly from the Flood Map Service Center at the number listed above.

For community and countywide map data refer to the Flood Insurance Study Report for this jurisdiction.

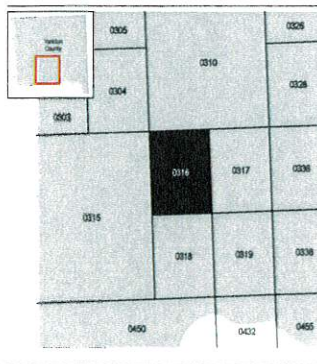
To determine if flood insurance is available in this community, contact your insurance agent or call the National Flood Insurance Program at 1-800-253-8033.

Base map information shown on the FIRM was derived from digital data obtained from the U.S. Census Bureau, dated 2018; South Dakota Department of Revenue, dated 2021; South Dakota Department of Transportation, dated 2022; U.S. Bureau of Land Management, dated 2021; South Dakota Game, Fish, and Parks, dated 2022; U.S. Geological Survey, dated 2012 and 2022; and the U.S. Army Corps of Engineers, dated 2022.

**SCALE**



**PANEL LOCATOR**



**FEMA**  
**National Flood Insurance Program**

**NATIONAL FLOOD INSURANCE PROGRAM**  
**FLOOD INSURANCE RATE MAP**

**YANKTON COUNTY,**  
**SOUTH DAKOTA**  
 and Incorporated Areas

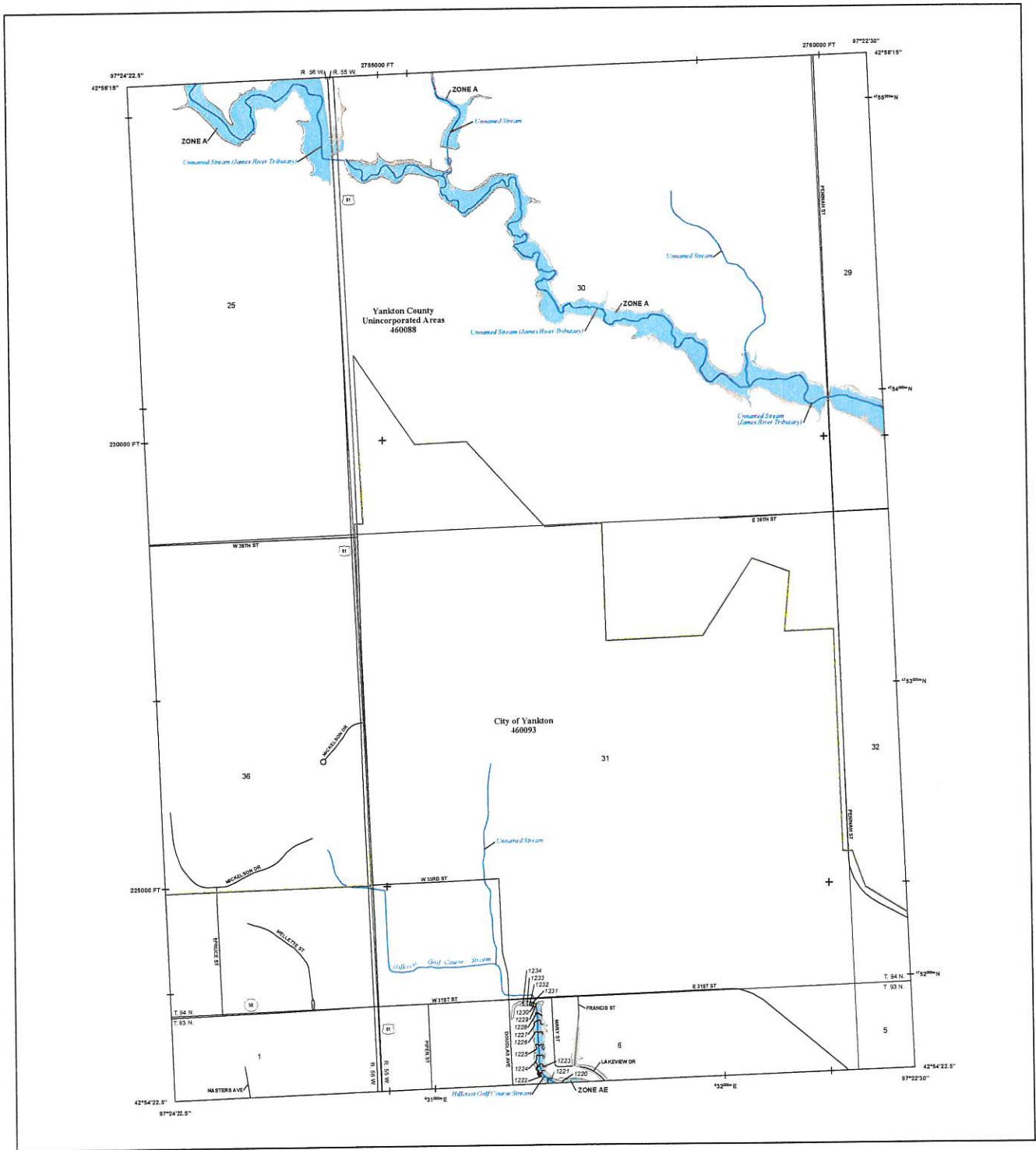
PANEL 316 of 500

Panel Contains:  
 COMMUNITY  
 YANKTON COUNTY  
 YANKTON CITY OF

NUMBER PANEL SUFFIX  
 460088 0316  
 460093 0316 E

**PRELIMINARY**  
 4/20/2023

VERSION NUMBER  
 2.6.4.6  
 MAP NUMBER  
 46135C0316E  
 MAP REVISED



**FLOOD HAZARD INFORMATION**

SEE THIS REPORT FOR DETAILED LEGEND AND INDEX MAP FOR FLOOD PANEL LAYOUT. THE INFORMATION DEPICTED ON THIS MAP AND SUPPORTING DOCUMENTATION ARE ALSO AVAILABLE IN DIGITAL FORMAT AT [HTTPS://MSC.FEMA.GOV](https://MSC.FEMA.GOV)

SPECIAL FLOOD HAZARD AREAS	
	Without Base Flood Elevation (BFE) Zone A1, A2, A3, A99, V, VE, AR
	Regulatory Floodway
	0.2% Annual Chance Flood Hazard, Areas of 1% annual chance flood with average depth less than one foot or with drainage areas of less than one square mile. Zone X
	Future Conditions 1% Annual Chance Flood Hazard. Zone X
	Area with Reduced Flood Risk due to Levee See Notes. Zone X
	Area with Flood Risk due to Levee Zone D
	NO SCREEN
	Area of Minimal Flood Hazard. Zone X
	Area of Undetermined Flood Hazard. Zone D

OTHER AREAS OF FLOOD HAZARD	
	Channel, Culvert, or Storm Sewer
	Levees, Dike, or Floodwall

GENERAL STRUCTURES	
	Cross Sections with 1% Annual Chance Water Surface Elevation
	Coastal Transect
	Coastal Transect Baseline
	Profile Baseline
	Hydrographic Feature
	Base Flood Elevation Line (BFE)

OTHER FEATURES	
	Limit of Study
	Jurisdiction Boundary

**NOTES TO USERS**


For information and questions about the Flood Insurance Rate Map (FIRM), available products associated with the FIRM, including various versions, the current map date for each FIRM panel, how to order products, or the National Flood Insurance Program (NFIP) in general, please call the FEMA Mapping and Insurance Exchange at 1-877-FEMA-4MAP (1-877-362-6247) or visit the FEMA Flood Map Service Center website at [www.fema.gov](http://www.fema.gov). Available products may include previously issued Letters of Map Change, a Flood Insurance Study Report, and/or digital versions of this map. Many of these products can be ordered or obtained directly from the website.

Communities assessing land on adjacent FIRM panels must obtain a current copy of the adjacent panel or well as the current FIRM index. These may be ordered directly from the Flood Map Service Center at the number listed above.

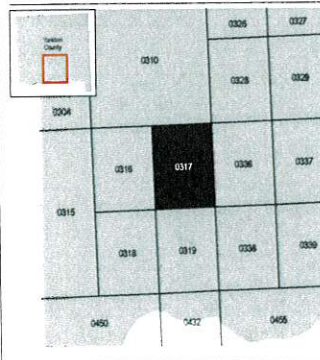
For community and municipal map dates refer to the Flood Insurance Study Report for the jurisdiction.

Base map information shown on the FIRM was derived from digital data obtained from the U.S. Census Bureau, dated 2010; South Dakota Department of Revenue, dated 2011; South Dakota Department of Transportation, dated 2012; U.S. Bureau of Land Management, dated 2011; South Dakota State, Park, and Trails, dated 2012; U.S. Geological Survey, dated 2012 and 2013; and the U.S. Army Corps of Engineers, dated 2012.

**SCALE**



**PANEL LOCATOR**



**NATIONAL FLOOD INSURANCE PROGRAM**

**FLOOD INSURANCE RATE MAP**

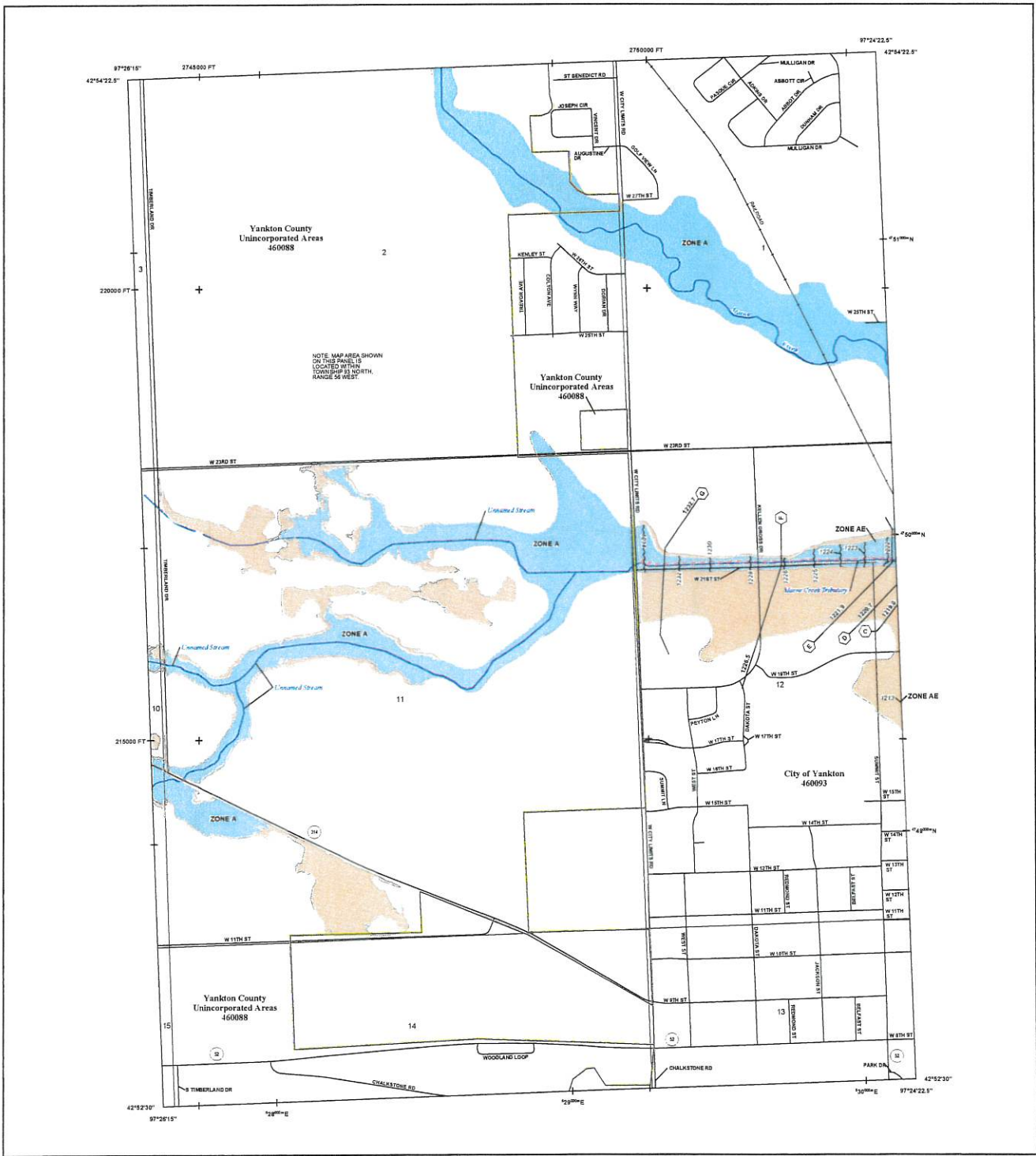
YANKTON COUNTY, SOUTH DAKOTA and Incorporated Areas

PANEL 317 of 500

COMMUNITY	NUMBER	PANEL	SUFFIX
YANKTON COUNTY	460088	0317	E
YANKTON, CITY OF	460093	0317	E

**PRELIMINARY**  
4/20/2023

VERSION NUMBER  
2.6.4.6  
MAP NUMBER  
4613500317E  
MAP REVISION



**FLOOD HAZARD INFORMATION**

SEE RIS REPORT FOR DETAILED LEGEND AND INDEX MAP FOR FIRM PANEL LAYOUT. THE INFORMATION DEPICTED ON THIS MAP AND SUPPORTING DOCUMENTATION ARE ALSO AVAILABLE IN DIGITAL FORMAT AT [HTTPS://MSC.FEMA.GOV](https://msc.fema.gov)

	Without Base Flood Elevations (BFE), Zone A, AE, AH, VE, AR
	Regulatory Floodway
	0.2% Annual Chance Flood Hazard, Areas of 1% annual chance flood with average depth less than one foot or with drainage areas of less than one square mile, Zone X
	Future Conditions 1% Annual Chance Flood Hazard Zone X
	Area with Reduced Flood Risk due to Levees See Notes, Zone X
	Area with Flood Risk due to Levees See Notes, Zone D
	Area of Minimal Flood Hazard Zone X
	Area of Undetermined Flood Hazard Zone D
	Channel, Culvert, or Storm Sewer
	Levee, Dike, or Floodwall
	Cross Sections with 1% Annual Chance Water Surface Elevation
	Coastal Transect
	Coastal Transect Baseline
	Profile Baseline
	Hydrographic Feature
	Open Flood Elevation Line (BFE)
	Limit of Study
	Jurisdiction Boundary

**NOTES TO USERS**

For information and questions about this Flood Hazard Rate Map (FIRM), available products associated with this FIRM, including historic versions, the current map date for each FIRM panel, how to order products, or the National Flood Insurance Program (NFIP) in general, please call the FEMA Mapping and Insurance Assistance at 1-877-FEMA-MAP (1-877-355-2673) or visit the FEMA Flood Map Service Center website at <https://www.fema.gov>. Available products may include preliminary hazard labels of Map Change or Flood Insurance Study Report, similar digital versions of this map. Many of these products can be ordered or downloaded directly from the website.


Communities acquiring land on adjacent FIRM panels must obtain a current copy of the adjacent panel as well as the current FIRM index. These may be ordered directly from the Flood Map Service Center at the number listed above.

For community and countywide map dates refer to the Flood Insurance Study Report for the jurisdiction.

To determine if flood insurance is available in this community, contact your insurance agent or call the National Flood Insurance Program at 1-800-658-6022.

Base map information shown on the FIRM was derived from digital data obtained from the U.S. Census Bureau, dated 2010; South Dakota Department of Revenue, dated 2011; South Dakota Department of Transportation, dated 2012; U.S. Survey of Land Management, dated 2011; South Dakota Game, Fish, and Parks, dated 2012; U.S. Geological Survey, dated 2012 and 2013; and the U.S. Army Corps of Engineers, dated 2012.

**SCALE**



**PANEL LOCATOR**



**FEMA**  
National Flood Insurance Program

**NATIONAL FLOOD INSURANCE PROGRAM**  
FLOOD INSURANCE RATE MAP

YANKTON COUNTY,  
SOUTH DAKOTA  
AND INCORPORATED AREAS

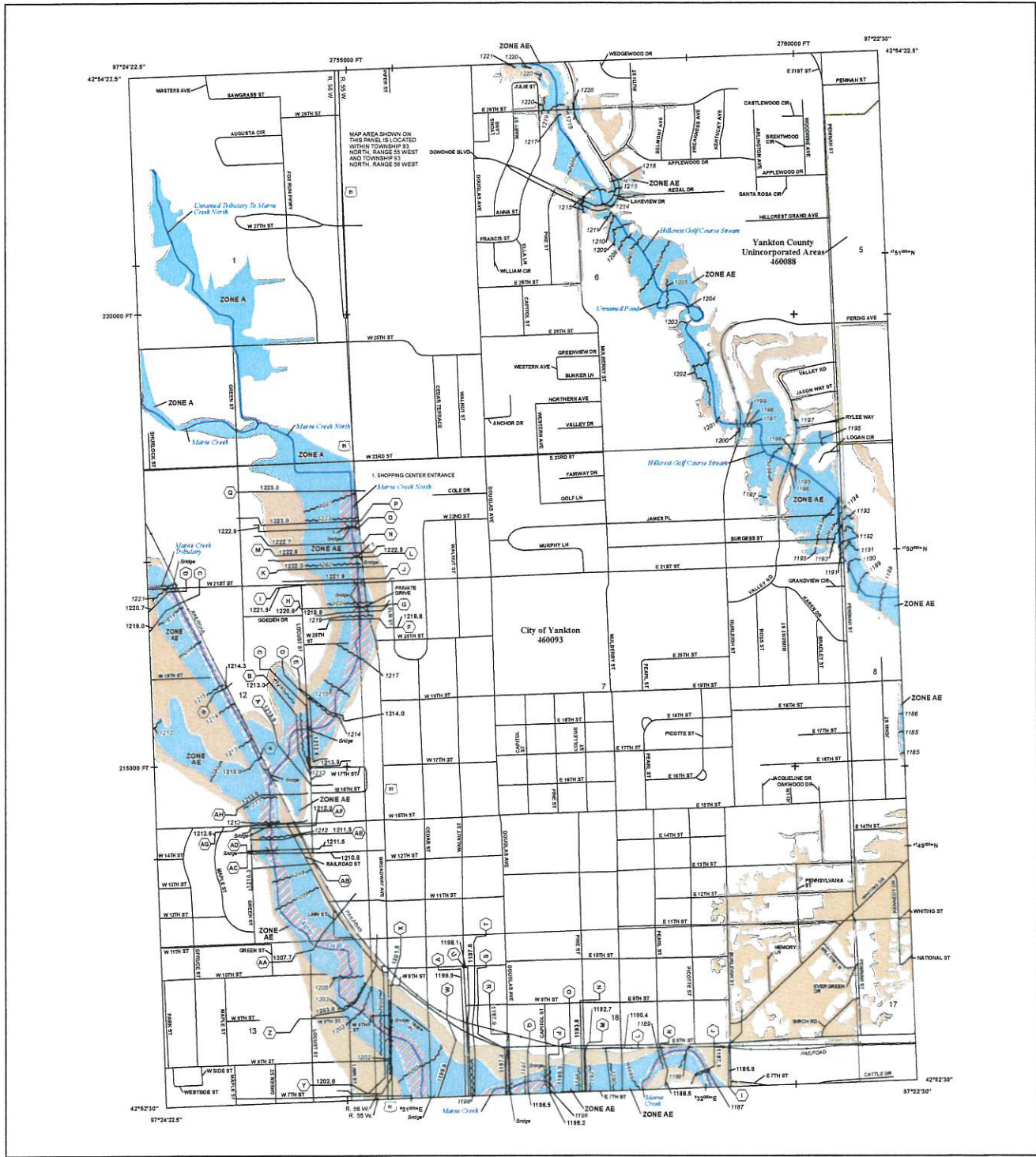
PANEL 318 of 500

Panel Contains:  
COMMUNITY  
YANKTON COUNTY  
YANKTON, CITY OF

NUMBER PANEL SUFFIX  
460088 0318  
460093 0318 E


**PRELIMINARY**  
4/20/2023

VERSION NUMBER  
2.6.4.6  
MAP NUMBER  
46135C0318E  
MAP REVISED



**FLOOD HAZARD INFORMATION**

SEE THIS REPORT FOR DETAILED LEGEND AND INDEX MAP FOR FIRM PANEL LAYOUT  
**THE INFORMATION DEPICTED ON THIS MAP AND SUPPORTING DOCUMENTATION ARE ALSO AVAILABLE IN DIGITAL FORMAT AT**  
[HTTPS://MSC.FEMA.GOV](https://msc.fema.gov)



**NOTES TO USERS**

For information and questions about the Flood Insurance Rate Map (FIRM), available products associated with this FIRM, including historic versions, the current rate schedule for each FIRM panel, how to order products, or the National Flood Insurance Program (NFIP) in general, please call the FIRM Mapping and Information Center at 1-877-FEMA-MAP (1-877-326-3277) or visit the FEMA Flood Map Service Center website at <http://msc.fema.gov>. Available products may include previously issued Letters of Map Change (L) or Flood Insurance Study Reports, and/or digital versions of this map. Many of these products can be ordered or obtained directly from the website.


Comments regarding and/or adjacent FIRM panels must obtain a current copy of the adjacent panel as well as the current FIRM index. These may be ordered directly from the Flood Map Service Center at the number listed above.

For community and/or panel map data refer to the Flood Insurance Study Report for this jurisdiction.

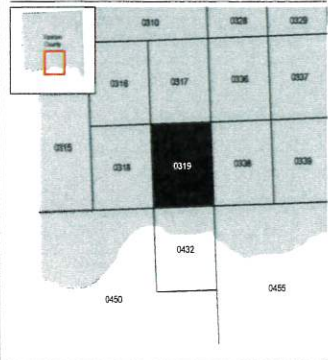
To determine if flood insurance is available in the community, contact your insurance agent or call the National Flood Insurance Program at 1-800-438-6620.

Base map information shown on the FIRM was derived from digital data obtained from the U.S. Census Bureau, dated 2016; South Dakota Department of Revenue, dated 2021; South Dakota Department of Transportation, dated 2022; U.S. Bureau of Land Management, dated 2021; South Dakota Game, Fish, and Parks, dated 2022; U.S. Geological Survey, dated 2012 and 2022; and the U.S. Army Corps of Engineers, dated 2022.

**SCALE**



**PANEL LOCATOR**



**FEMA**  
**National Flood Insurance Program**

**NATIONAL FLOOD INSURANCE PROGRAM**  
**FLOOD INSURANCE RATE MAP**

**YANKTON COUNTY, SOUTH DAKOTA**  
 and Incorporated Areas

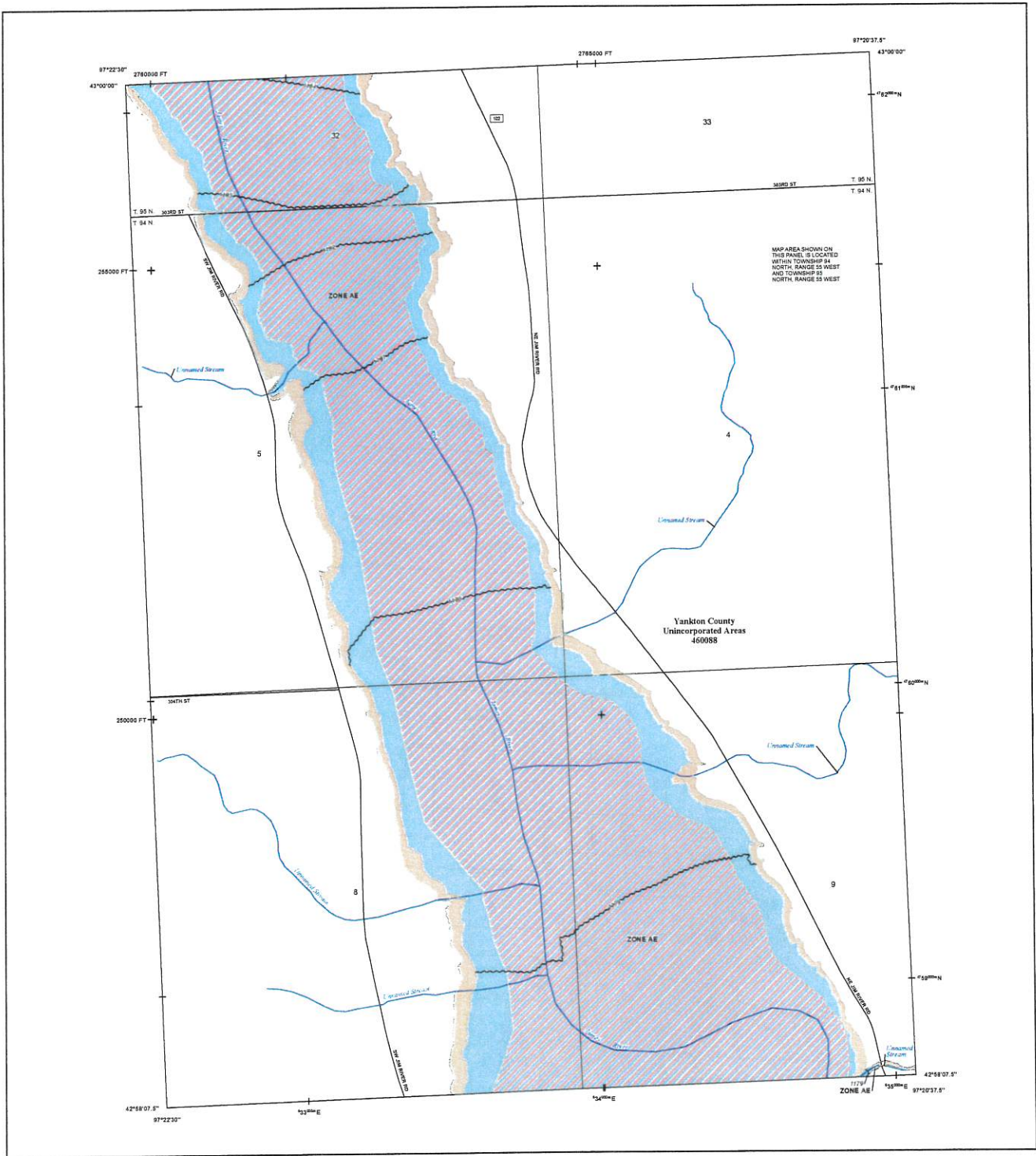
PANEL 319 OF 500

Panel Contains:  
 COMMUNITY  
 YANKTON COUNTY  
 YANKTON, CITY OF

NUMBER PANEL SUFFIX  
 460088 0319  
 460083 0319  
 E

**PRELIMINARY**  
 4/20/2023

VERSION NUMBER  
 2.6.4.6  
 MAP NUMBER  
 4613500319E  
 MAP REVISED



**FLOOD HAZARD INFORMATION**

SEE FIG REPORT FOR DETAILED LEGEND AND INDEX MAP FOR PANEL LAYOUT  
**THE INFORMATION DEPICTED ON THIS MAP AND SUPPORTING DOCUMENTATION ARE ALSO AVAILABLE IN DIGITAL FORMAT AT [HTTPS://MSC.FEMA.GOV](https://MSC.FEMA.GOV)**

<b>SPECIAL FLOOD HAZARD AREAS</b>	Without Base Flood Elevation (BFE) Zone A, A99
	With BFE or Depth Zone AE, AO, AH, VE, AF
<b>OTHER AREAS OF FLOOD HAZARD</b>	Regulatory Floodway
	0.2% Annual Chance Flood Hazard, Areas of 1% annual chance flood with average depth less than one foot or with drainage areas of less than one square mile Zone X
	Future Conditions 1% Annual Chance Flood Hazard Zone X
	Area with Reduced Flood Risk due to Levee See Notes, Zone X
	Area with Flood Risk due to Levee Zone D
<b>OTHER AREAS</b>	Area of Minimal Flood Hazard Zone X
	Area of Undetermined Flood Hazard Zone D
<b>GENERAL STRUCTURES</b>	Channel, Culvert, or Storm Sewer
	Levee, Dike, or Floodwall
	Cross Sections with 1% Annual Chance Water Surface Elevation
	Coastal Transect
	Coastal Transect Baseline
	Profile Baseline
	Hydrographic Feature
<b>OTHER FEATURES</b>	Base Flood Elevation Line (BFE)
	Limit of Study
	Jurisdiction Boundary

**NOTES TO USERS**

For information and questions about this Flood Insurance Rate Map (FIRM), available products associated with this FIRM, including historic versions, the current map date for each FIRM panel, how to order products, or the National Flood Insurance Program (NFIP) in general, please call the FIRM Mapping and Information Center at 1-877-FIRM-MAP (1-877-338-6272) or visit the FIRM, Flood, Map, Center website at <https://www.firm.gov>. Available products may include previously issued Letters of Map Change, Flood Insurance Study Report, and/or digital versions of this map. Many of these products can be ordered or located directly from the website.


Cartographic accuracy and adjacent FIRM panels must obtain a current copy of the adjacent panel as well as the current FIRM index. These may be ordered directly from the Flood Map Service Center at the number listed above.

For community and countywide map data refer to the Flood Insurance Study Report for this jurisdiction.


To determine if flood insurance is available in this community, contact your insurance agent or call the National Flood Insurance Program at 1-800-438-6622.

Base map information shown on the FIRM was derived from digital data obtained from the U.S. Census Bureau, dated 2010; South Dakota Department of Revenue, dated 2011; South Dakota Department of Transportation, dated 2012; U.S. Bureau of Land Management, dated 2011; South Dakota Game, Fish, and Parks, dated 2012; U.S. Geological Survey, dated 2011 and 2012; and the U.S. Army Corps of Engineers, dated 2012.

**SCALE**



**PANEL LOCATOR**



**NATIONAL FLOOD INSURANCE PROGRAM FLOOD INSURANCE RATE MAP**

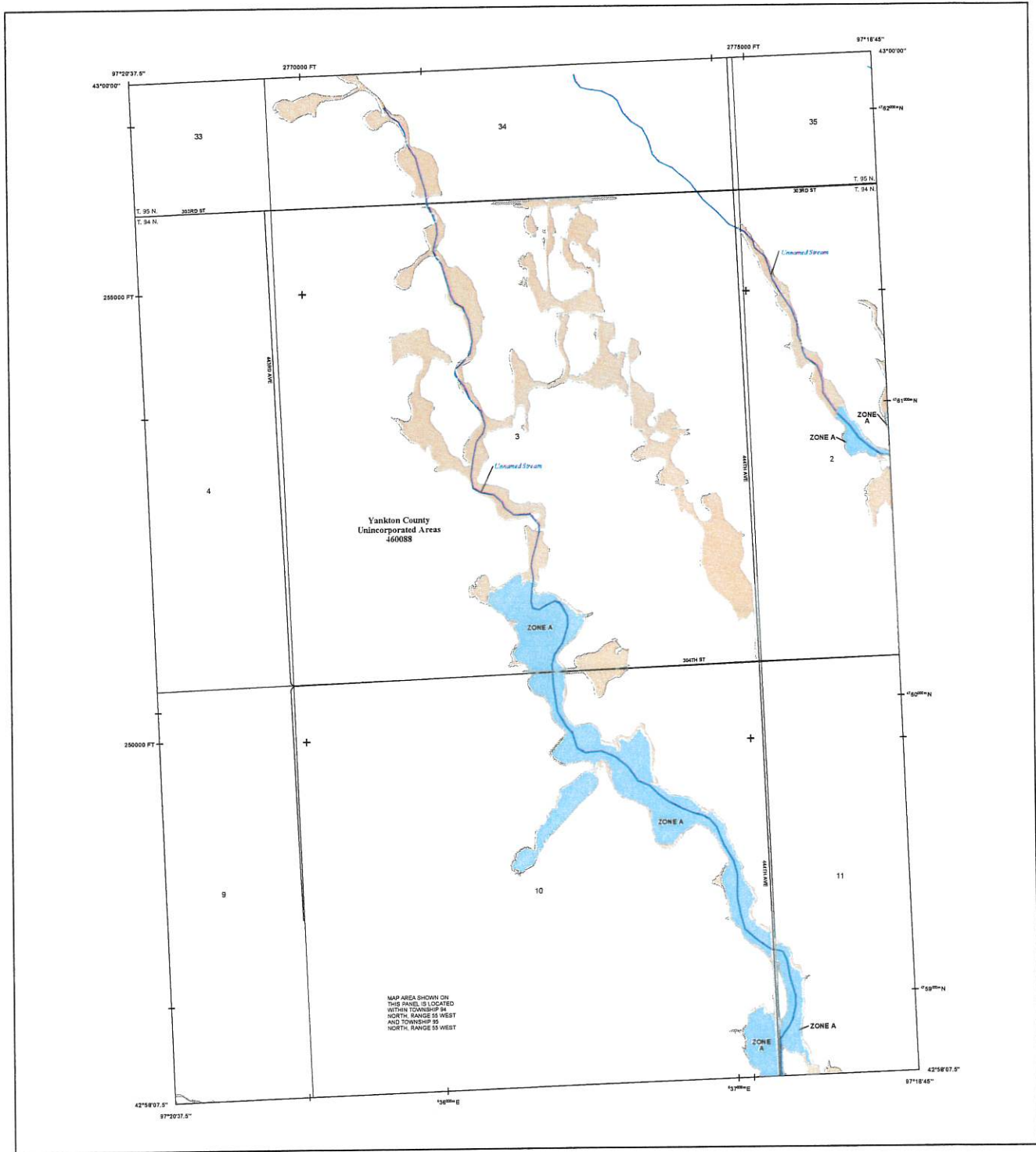
YANKTON COUNTY, SOUTH DAKOTA, AND INCORPORATED AREAS  
 PANEL 326 OF 500

Panel Contains YANKTON COUNTY NUMBER PANEL SUFFIX 460988 0326 1

**PRELIMINARY 4/20/2023**

VERSION NUMBER 2.6.4.6  
 MAP NUMBER 46135C0326E  
 MAP REVISED





**FLOOD HAZARD INFORMATION**

SEE RS REPORT FOR DETAILED LEGEND AND INDEX MAP FOR PANEL LAYOUT  
**THE INFORMATION DEPICTED ON THIS MAP AND SUPPORTING DOCUMENTATION ARE ALSO AVAILABLE IN DIGITAL FORMAT AT [HTTPS://MSC.FEMA.GOV](https://MSC.FEMA.GOV)**

	Without Base Flood Elevation (BFE) Zone A-V, AGO
	With BFE or Depth Zone XE, IG, AH, VE, AP
	Regulatory Floodway
	0.2% Annual Chance Flood Hazard, Areas of 1% annual chance flood with average depth less than one foot or with drainage areas of less than one square mile Zone X
	Future Conditions 1% Annual Chance Flood Hazard Zone X
	Area with Reduced Flood Risk due to Levee See Notes, Zone X
	Area with Flood Risk due to Levee Zone D
	NO SCREEN Area of Minimal Flood Hazard Zone X
	Area of Undetermined Flood Hazard Zone D
	Channel, Culvert, or Storm Sewer
	Levee, Dike, or Floodwall
	Cross Sections with 1% Annual Chance Water Surface Elevation
	Cross Sections with 1% Annual Chance Water Surface Elevation
	Coastal Transect
	Coastal Transect Baseline
	Profile Baseline
	Hydrographic Feature
	Base Flood Elevation Line (BFE)
	Limit of Study
	Jurisdiction Boundary

**NOTES TO USERS**


For information and questions about this Flood Insurance Rate Map (FIRM), available products associated with the FIRM, including historic versions, the current map date for each FIRM panel, how to order products, or the National Flood Insurance Program (NFIP) in general, please call the FEMA Mapping and Information Center at 1-877-FEMA-MAP (1-877-366-6271) or visit the FEMA Flood Map Service Center website at <https://www.fema.gov>. Available products may include already issued Letters of Map Change, Flood Insurance Study Report, and digital versions of this map. Many of these products can be ordered or obtained directly from the website.

Commutative zoning and other FIRM panels must obtain a current copy of the adjacent panel as well as the current FIRM index. These may be ordered directly from the Flood Map Service Center at the number listed above.


For community and countywide map data refer to the Flood Insurance Study Report for this jurisdiction. To determine if flood insurance is available in this community, contact your insurance agent or call the National Flood Insurance Program at 1-800-638-6020.

Base map information shown on the FIRM was derived from digital data obtained from the U.S. Census Bureau, dated 2010; South Dakota Department of Revenue, dated 2011; South Dakota Department of Transportation, dated 2012; U.S. Bureau of Land Management, dated 2011; South Dakota Game, Fish, and Parks, dated 2012; U.S. Geological Survey, dated 2012 and 2013; and the U.S. Army Corps of Engineers, dated 2012.

**SCALE**



**PANEL LOCATOR**



**FEMA**  
**National Flood Insurance Program**

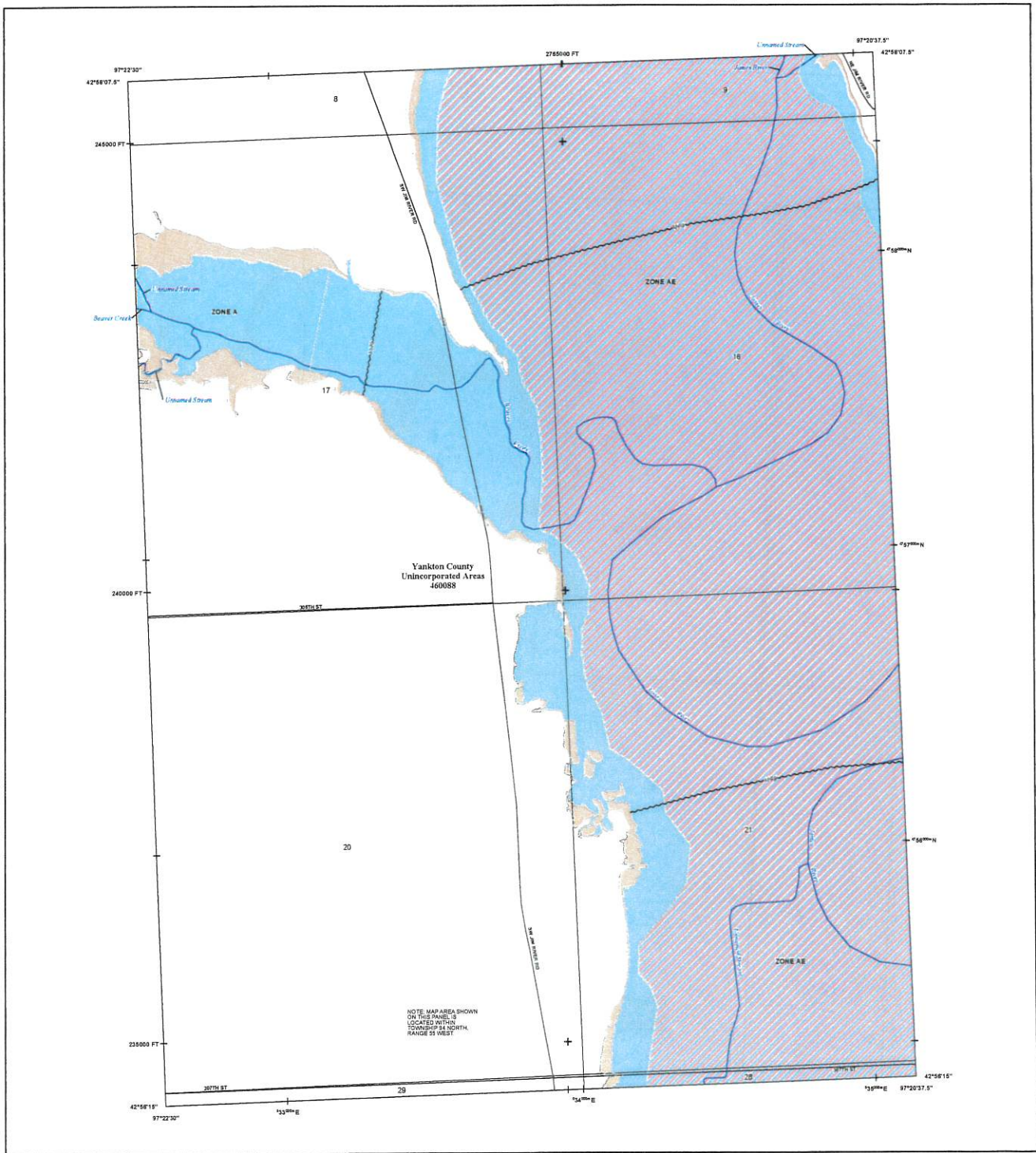
**NATIONAL FLOOD INSURANCE PROGRAM**  
**FLOOD INSURANCE RATE MAP**  
**YANKTON COUNTY,**  
**SOUTH DAKOTA**  
**and Incorporated Areas**  
**PANEL 327 of 500**

Panel Contains  
**COMMUNITY**  
 YANKTON COUNTY

NUMBER PANEL SUPR  
 461350 0327 4

**PRELIMINARY**  
**4/20/2023**

VERSION NUMBER  
 2.6.4.6  
 MAP NUMBER  
 461350C0327E  
 MAP REVISED



**FLOOD HAZARD INFORMATION**

SEE RS REPORT FOR DETAILED LEGEND AND INDEX MAP FOR FIRM PANEL LAYOUT. THE INFORMATION DEPICTED ON THIS MAP AND SUPPORTING DOCUMENTATION ARE ALSO AVAILABLE IN DIGITAL FORMAT AT [HTTPS://MSC.FEMA.GOV](https://msc.fema.gov)

- SPECIAL FLOOD HAZARD AREAS**
  - Without Base Flood Elevations (BFE) Zone A.V, A.SF With BFE or Depth Zone AE, A2, AH, VE, AR
  - Regulatory Floodway
  - 0.2% Annual Chance Flood Hazard, Areas of 1% annual chance flood with average depth less than one foot or with drainage areas of less than one square mile, Zone X
  - Future Conditions 1% Annual Chance Flood Hazard, Zone X
  - Area with Reduced Flood Risk due to Levee See Notes, Zone X
  - Area with Flood Risk due to Levee, Zone D
- OTHER AREAS OF FLOOD HAZARD**
  - NO SCREEN Area of Minimal Flood Hazard, Zone X
  - Area of Undetermined Flood Hazard, Zone D
- OTHER AREAS**
  - Channel, Culvert, or Storm Sewer
  - Levee, Dike, or Floodwall
  - Cross Sections with 1% Annual Chance Water Surface Elevation
  - Coastal Transect
  - Coastal Transect Baseline
  - Profile Baseline
  - Hydrographic Features
  - Base Flood Elevation Line (BFE)
  - Limit of Study
  - Jurisdiction Boundary

**NOTES TO USERS**

For information and questions about the Flood Insurance Rate Map (FIRM), available products associated with this FIRM, including historic versions, the current map date for each FIRM panel, how to order products, or the National Flood Insurance Program (NFIP) in general, please call the FEMA Mapping and Information Call Center at 1-877-FEMA-9999 or visit the FEMA Flood Map Service Center website at [www.fema.gov](http://www.fema.gov). For more information on the NFIP, visit [www.fema.gov](http://www.fema.gov). Flood insurance study reports may include preliminary hazard severity of loss, change of flood insurance study report, and/or digital versions of this map. Many of these products can be ordered or obtained directly from the website.


Considerations concerning land on adjacent FIRM panels must obtain a current copy of the adjacent panel as well as the current FIRM issue. These may be ordered directly from the Flood Map Service Center at the number listed above.

For community and countywide map sales refer to the Flood Insurance Study Report for the jurisdiction.


To determine if flood insurance is available in this community, contact your insurance agent or call the National Flood Insurance Program at 1-800-638-9020.

Base map information shown on the FIRM was derived from digital data obtained from the U.S. Census Bureau, dated 2010; South Dakota Department of Revenue, dated 2021; South Dakota Department of Transportation, dated 2022; U.S. Bureau of Land Management, dated 2021; South Dakota Game, Fish, and Parks, dated 2022; U.S. Geological Survey, dated 2012 and 2022; and the U.S. Army Corps of Engineers, dated 2022.

**SCALE**



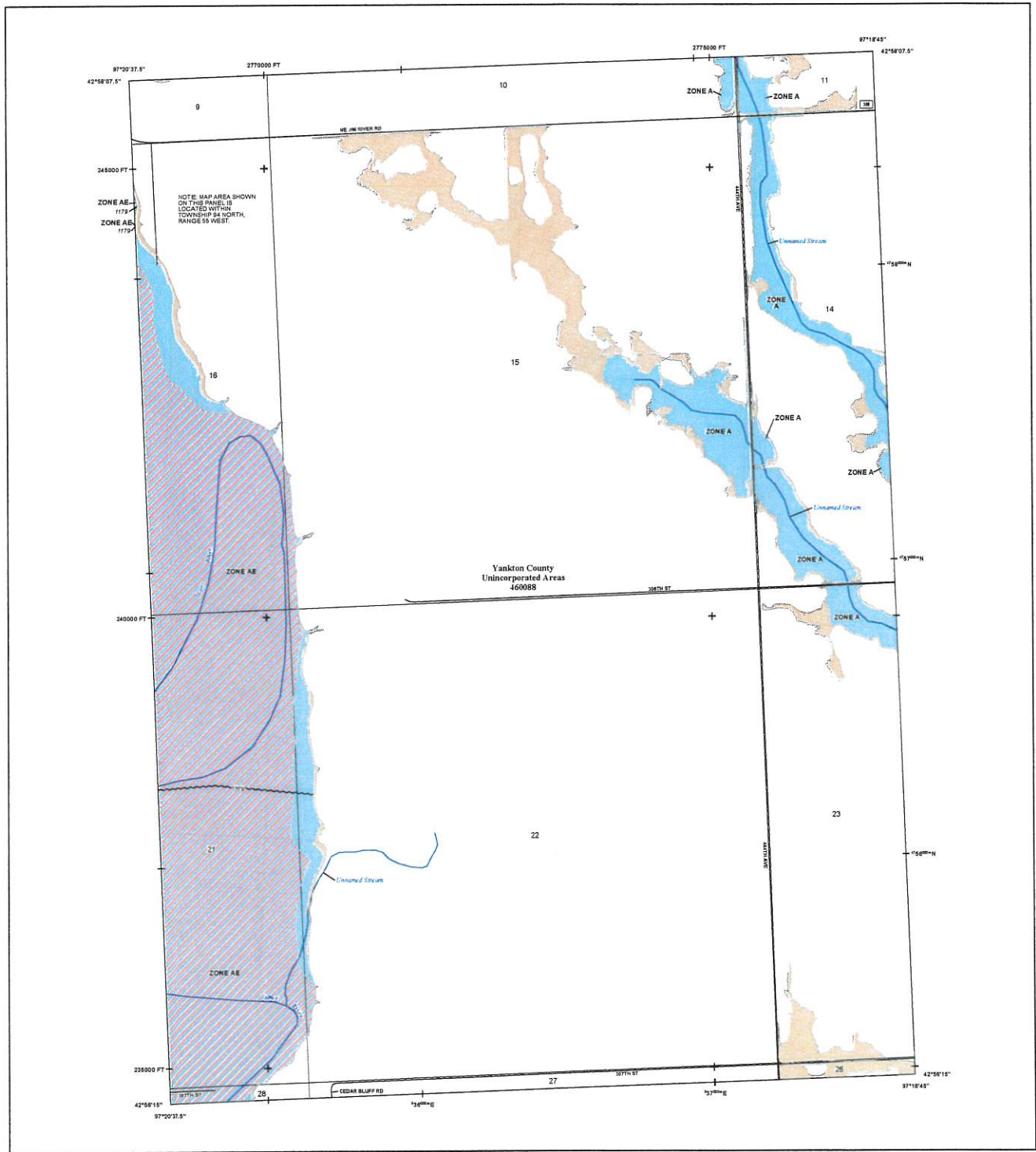
**PANEL LOCATOR**



**NATIONAL FLOOD INSURANCE PROGRAM**  
 FLOOD INSURANCE RATE MAP  
 YANKTON COUNTY,  
 SOUTH DAKOTA  
 AND INCORPORATED AREAS  
 PANEL 328 of 500

**PRELIMINARY**  
 4/20/2023

VERSION NUMBER  
 2.6.4.6  
 MAP NUMBER  
 4613500328E  
 MAP REVISED



**FLOOD HAZARD INFORMATION**


SEE THIS REPORT FOR DETAILED LEGEND AND INDEX MAP FOR FIRM PANEL LAYOUT. THE INFORMATION DEPICTED ON THIS MAP AND SUPPORTING DOCUMENTATION ARE ALSO AVAILABLE IN DIGITAL FORMAT AT [HTTPS://MSC.FEMA.GOV](https://MSC.FEMA.GOV)

	Without Base Flood Elevation (BFE) Zone A X ASB
	With BFE or Depth Zone AE, AD, AH, VE, AP
	Regulatory Floodway
	0.2% Annual Chance Flood Hazard, Areas of 1% annual chance flood with average depth less than one foot or with drainage areas of less than one square mile Zone X
	Future Conditions 1% Annual Chance Flood Hazard Zone X
	Area with Reduced Flood Risk due to Levee See Notes, Zone X
	Area with Flood Risk due to Levee Zone D
	Area of Minimal Flood Hazard Zone X
	Area of Undetermined Flood Hazard Zone D
	Channel, Culvert, or Storm Sewer
	Levee, Dike, or Floodwall
	Cross Sections with 1% Annual Chance Water Surface Elevation
	Coastal Transect
	Coastal Transect Baseline
	Profile Baseline
	Hydrographic Features
	Base Flood Elevation Line (BFE)
	Limit of Study
	Jurisdiction Boundary


**NOTES TO USERS**

For information and questions about the Flood Insurance Rate Map (FIRM), available products associated with this FIRM, including historic versions, the current map date for each FIRM panel, how to order products, or the data source, contact the National Flood Insurance Program (NFIP) at <https://www.fema.gov> or call the FEMA Flood Map Service Center website at <https://www.fema.gov/flood-map-service-center>. For more information on the NFIP, visit the FEMA Flood Map Service Center website at <https://www.fema.gov/flood-map-service-center>. For more information on the NFIP, visit the FEMA Flood Map Service Center website at <https://www.fema.gov/flood-map-service-center>. For more information on the NFIP, visit the FEMA Flood Map Service Center website at <https://www.fema.gov/flood-map-service-center>.

**SCALE**



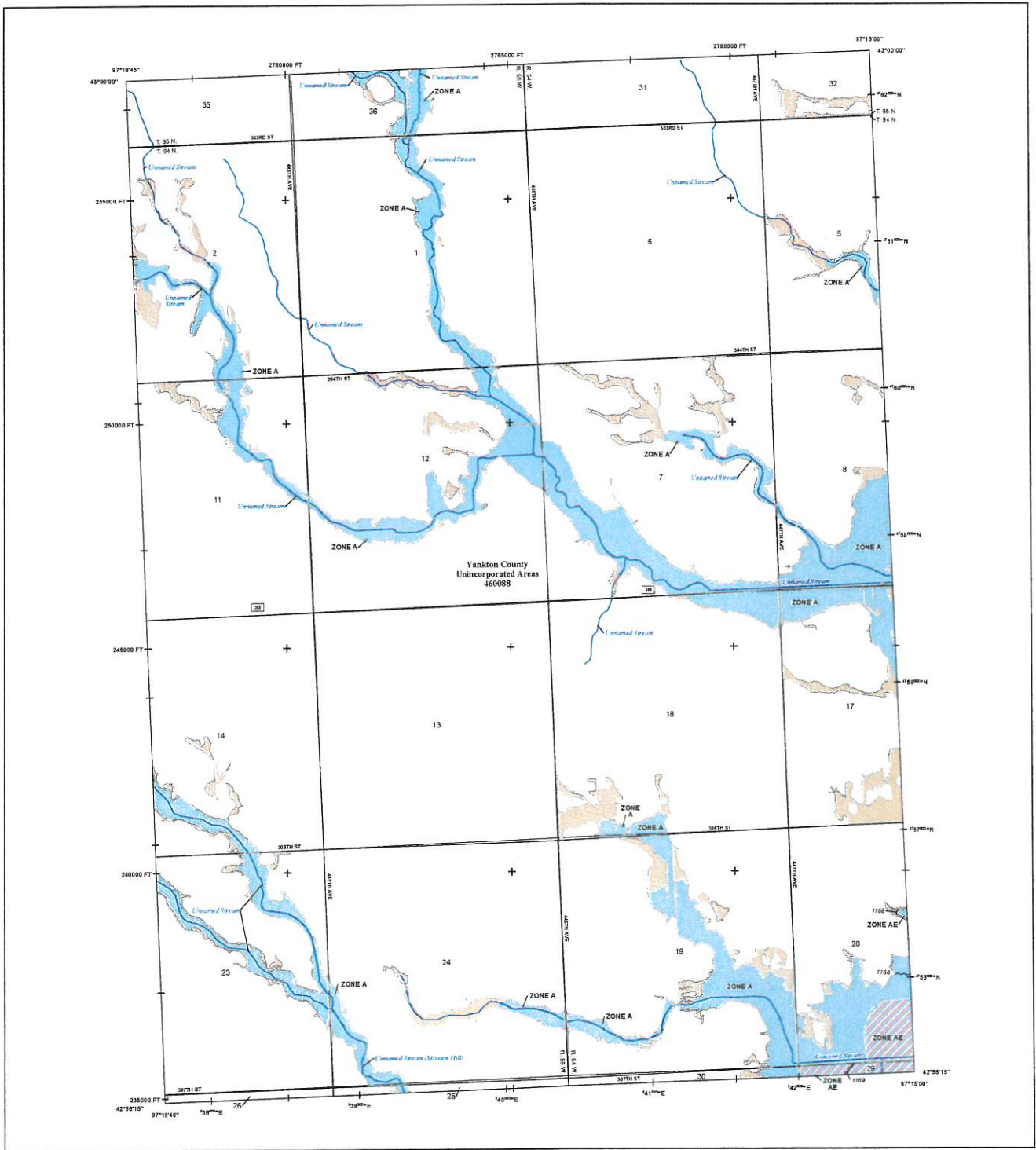
**PANEL LOCATOR**



**NATIONAL FLOOD INSURANCE PROGRAM**  
**FLOOD INSURANCE RATE MAP**  
**YANKTON COUNTY,**  
**SOUTH DAKOTA**  
 and Incorporated Areas  
 PANEL 329 of 500

**PRELIMINARY**  
**4/20/2023**

VERSION NUMBER: 2.6.4.6  
 MAP NUMBER: 4613500329E  
 MAP REVISED



**FLOOD HAZARD INFORMATION**

SEE THIS REPORT FOR DETAILED LEGEND AND INDEX MAP FOR RRM PANEL LAYOUT  
 THE INFORMATION DEPICTED ON THIS MAP AND SUPPORTING  
 DOCUMENTATION ARE ALSO AVAILABLE IN DIGITAL FORMAT AT  
[HTTPS://MSC.FEMA.GOV](https://msc.fema.gov)

	Without Base Flood Elevation (BFE) Zone X1, X2, X3, X4, X5, X6, X7, X8, X9, X10, X11, X12, X13, X14, X15, X16, X17, X18, X19, X20, X21, X22, X23, X24, X25, X26, X27, X28, X29, X30, X31, X32, X33, X34, X35, X36, X37, X38, X39, X40, X41, X42, X43, X44, X45, X46, X47, X48, X49, X50, X51, X52, X53, X54, X55, X56, X57, X58, X59, X60, X61, X62, X63, X64, X65, X66, X67, X68, X69, X70, X71, X72, X73, X74, X75, X76, X77, X78, X79, X80, X81, X82, X83, X84, X85, X86, X87, X88, X89, X90, X91, X92, X93, X94, X95, X96, X97, X98, X99, X100
	With BFE on Daylight Zone X1, X2, X3, X4, X5, X6, X7, X8, X9, X10, X11, X12, X13, X14, X15, X16, X17, X18, X19, X20, X21, X22, X23, X24, X25, X26, X27, X28, X29, X30, X31, X32, X33, X34, X35, X36, X37, X38, X39, X40, X41, X42, X43, X44, X45, X46, X47, X48, X49, X50, X51, X52, X53, X54, X55, X56, X57, X58, X59, X60, X61, X62, X63, X64, X65, X66, X67, X68, X69, X70, X71, X72, X73, X74, X75, X76, X77, X78, X79, X80, X81, X82, X83, X84, X85, X86, X87, X88, X89, X90, X91, X92, X93, X94, X95, X96, X97, X98, X99, X100
	Regulatory Floodway
	0.2% Annual Chance Flood Hazard, Areas of 1% annual chance flood with average depths less than one foot or with drainage areas of less than one square mile Zone X
	Future Conditions 1% Annual Chance Flood Hazard Zone X
	Area with Reduced Flood Risk due to Levee See Notes, Zone Y
	Area with Flood Risk due to Levee Zone D
	Area of Minimal Flood Hazard Zone X
	Area of Undetermined Flood Hazard Zone D
	Channel, Culvert, or Storm Sewer
	Levee, Dike, or Floodwall
	Cross Sections with 1% Annual Chance Water Surface Elevation
	Coastal Tract
	Coastal Tract Baseline
	Profile Baseline
	Hydrographic Feature
	Base Flood Elevation Line (BFE)
	Limit of Study
	Jurisdiction Boundary

**NOTES TO USERS**

For information and questions about the Flood Insurance Rate Map (FIRM), available products associated with the FIRM, including historic versions, the current map data for each FIRM panel, flow to other products, or the National Flood Insurance Program (NFIP) in general, please visit the FEMA Mapping and Insurance Exchange at <https://www.fema.gov>. Available products may include previously issued Letters of Map Change, a Flood Insurance Study Report, and/or digital versions of this map. Many of these products can be ordered or obtained directly from the website.


Communities receiving land on adjacent FIRM panels must obtain a current copy of the adjacent panel, as well as the current FIRM data. These may be obtained directly from the Flood Map Service Center at the national flood insurance program at 1-800-368-5842.

For community and countywide map dates refer to the Flood Insurance Study Report for this jurisdiction.


To determine if flood insurance is available in this community, contact your insurance agent or call the National Flood Insurance Program at 1-800-368-5842.

Base map information shown on the FIRM was derived from digital data obtained from the U.S. Census Bureau, dated 2010; South Dakota Department of Revenue, dated 2011; South Dakota Department of Transportation, dated 2012; U.S. Bureau of Land Management, dated 2011; South Dakota Game, Fish, and Parks, dated 2012; U.S. Geological Survey, dated 2012 and 2013; and the U.S. Army Corps of Engineers, dated 2012.

**SCALE**



**PANEL LOCATOR**



**FEMA**  
 National Flood Insurance Program

**NATIONAL FLOOD INSURANCE PROGRAM**  
 FLOOD INSURANCE RATE MAP

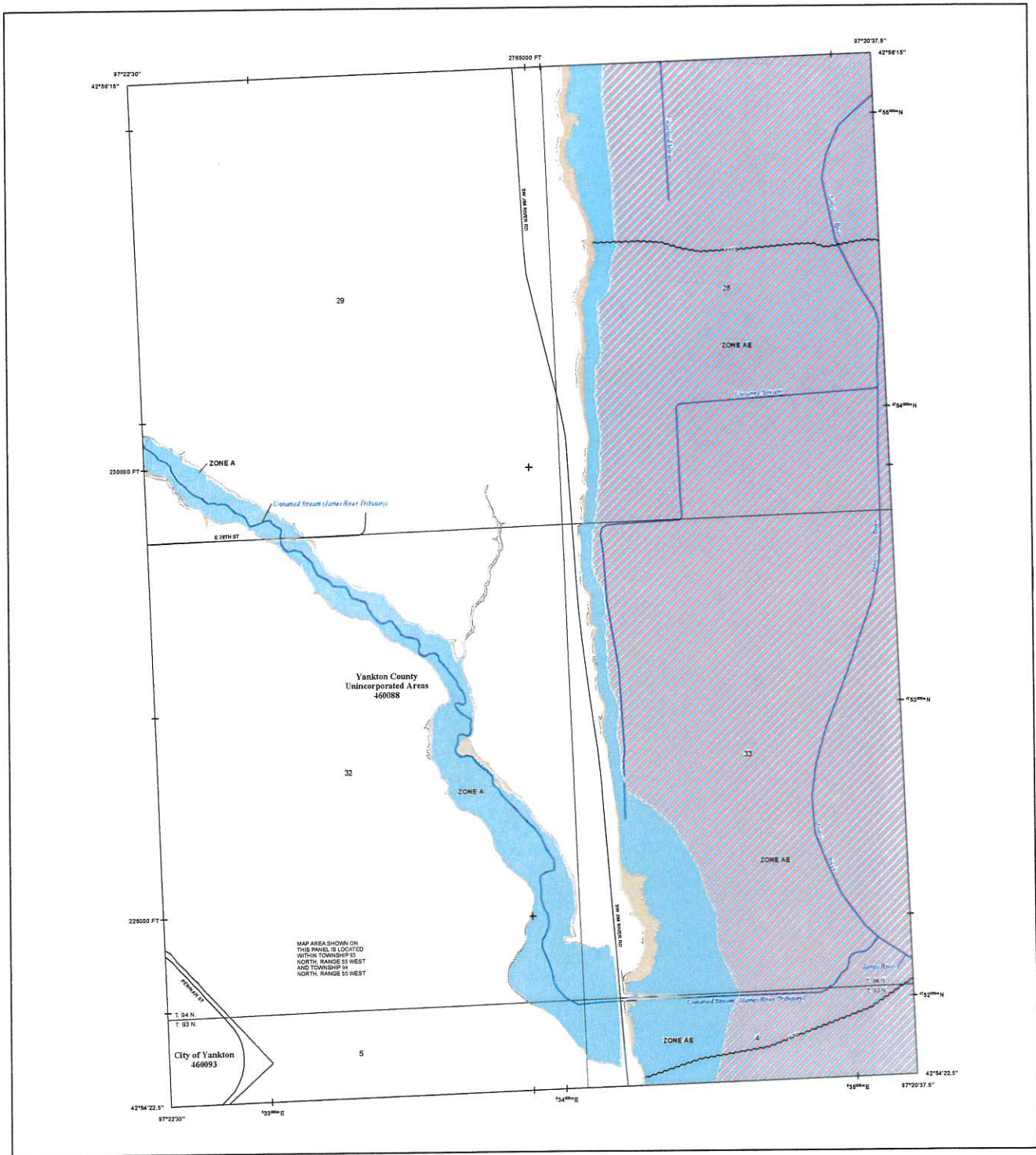
**YANKTON COUNTY,**  
 SOUTH DAKOTA  
 and Incorporated Areas  
 PANEL 335 of 500

Panel Contains:  
 COMMUNITY  
 YANKTON COUNTY

NUMBER PANEL SUFFIX  
 460088 0335 E

**PRELIMINARY**  
 4/20/2023

VERSION NUMBER  
 2.6.4.6  
 MAP NUMBER  
 46135C0335E  
 MAP REVISED



**FLOOD HAZARD INFORMATION**

SEE THIS REPORT FOR DETAILED LEGEND AND INDEX MAP FOR FRAM PANEL LAYOUT. THE INFORMATION DEPICTED ON THIS MAP AND SUPPORTING DOCUMENTATION ARE ALSO AVAILABLE IN DIGITAL FORMAT AT [HTTPS://MSC.FEMA.GOV](https://msc.fema.gov)

	Without Base Flood Elevations (BFE) Zone A, X, AE, AH, VE, AR
	Regulatory Floodway
	0.2% Annual Chance Flood Hazard, Areas of 1% annual chance flood with average depth less than one foot or with drainage areas of less than one square mile
	Future Conditions 1% Annual Chance Flood Hazard Zone X
	Area with Reduced Flood Risk due to Levee See Notes, Zone X
	Area with Flood Risk due to Levee Zone D
	NO SCREEN Area of Minimal Flood Hazard Zone X
	Area of Undetermined Flood Hazard Zone D
	Channel, Culvert, or Storm Sewer
	Levee, Dike, or Floodwall
	Cross Sections with 1% Annual Chance Water Surface Elevation
	Coastal Transect
	Coastal Transect Baseline
	Profile Baseline
	Hydrographic Feature
	Base Flood Elevation Line (BFE)
	Limit of Study
	Jurisdiction Boundary

**NOTES TO USERS**

For information and questions about this Flood Insurance Rate Map (FIRM), available products associated with the FIRM, including historic versions, the current map date for each FIRM panel, how to order products, or the National Flood Insurance Program (NFIP) in general, please call the FEMA Mapping and Insurance Assistance at 1-877-FEMA-4MAP (1-877-354-2677) or visit the FEMA Flood Map Service Center website at <https://msc.fema.gov>. Available products may include previously issued letters of Map Change, a Flood Insurance Study Report, and/or digital versions of this map. Many of these products can be ordered or obtained directly from the website.


Communities assessing land in adjacent FRAM panels must obtain a current copy of the adjacent panel as well as the current FIRM data. These may be ordered directly from the Flood Map Service Center at the number listed above.

For community and countywide map dates refer to the Flood Insurance Study Report for this jurisdiction.

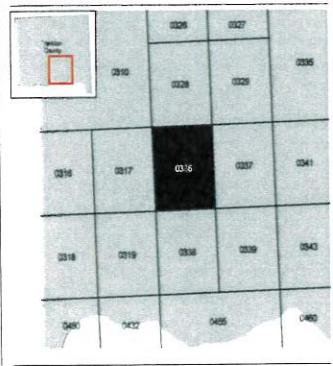
To determine if flood insurance is available in this community, contact your insurance agent or call the National Flood Insurance Program at 1-800-368-6622.

Base map information shown on the FIRM was derived from digital data obtained from the U.S. Census Bureau, dated 2010; South Dakota Department of Revenue, dated 2010; South Dakota Department of Transportation, dated 2012; U.S. Bureau of Land Management, dated 2011; South Dakota Game, Fish, and Parks, dated 2012; U.S. Geological Survey, dated 2012 and 2012; and the U.S. Army Corps of Engineers, dated 2012.

**SCALE**



**PANEL LOCATOR**



**FEMA**  
National Flood Insurance Program

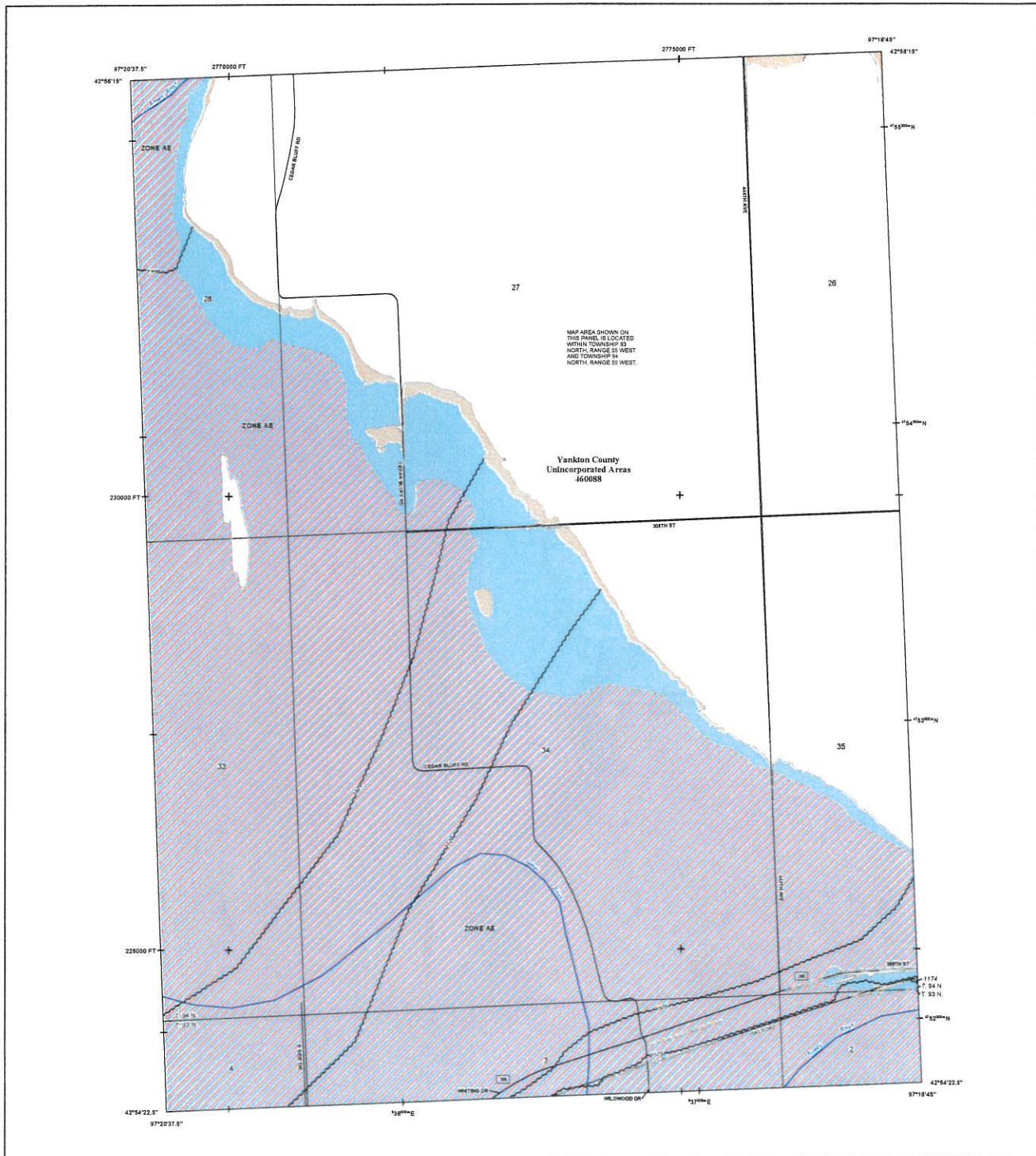
**NATIONAL FLOOD INSURANCE PROGRAM**  
FLOOD INSURANCE RATE MAP

**YANKTON COUNTY,**  
SOUTH DAKOTA  
and incorporated Areas  
PANEL 336 OF 500

Panel Coordinates:  
COMMUNITY: YANKTON COUNTY  
NUMBER: 460088  
PANEL: 0336  
SUFFIX: E

**PRELIMINARY**  
4/20/2023

VERSION NUMBER: 2.6.4.6  
MAP NUMBER: 4613500336E  
MAP REVISED:



**FLOOD HAZARD INFORMATION**

SEE THIS REPORT FOR DETAILED LEGEND AND INDEX MAP FOR PANEL LAYOUT. THE INFORMATION DEPICTED ON THIS MAP AND SUPPORTING DOCUMENTATION ARE ALSO AVAILABLE IN DIGITAL FORMAT AT [HTTPS://MSC.FEMA.GOV](https://MSC.FEMA.GOV)

- SPECIAL FLOOD HAZARD AREAS**
  - Without Base Flood Elevations (BFE) Zone AE, A99
  - With BFE or Depth Zone AE, A1, A2, A3, VE, AP
  - Regulatory Floodway
  - 0.2% Annual Chance Flood Hazard, Areas of 1% annual chance flood with average depth less than one foot or with drainage areas of less than one square mile Zone X
  - Future Conditions 1% Annual Chance Flood Hazard Zone X
  - Area with Reduced Flood Risk due to Levees See Notes, Zone X
  - Area with Flood Risk due to Levee Zone D
- OTHER AREAS OF FLOOD HAZARD**
  - NO SCREEN Area of Minimal Flood Hazard Zone X
  - Area of Undetermined Flood Hazard Zone D
- OTHER AREAS**
  - Channel, Culvert, or Storm Sewer
  - Levee, Dike, or Floodwall
- GENERAL STRUCTURES**
  - Cross Sections with 1% Annual Chance Water Surface Elevation
  - Coastal Transsect
  - Coastal Transsect Baseline
  - Profile Baseline
  - Hydrographic Feature
  - Base Flood Elevation Line (BFE)
  - Limit of Study
  - Jurisdiction Boundary

**NOTES TO USERS**


For information and questions about this Flood Insurance Rate Map (FIRM), available products associated with the FIRM, including historic versions, the current map date for each FIRM panel, how to order products, or the National Flood Insurance Program (NFIP) in general, please call the FEMA Mapping and Insurance Support at 1-877-FEMA-4MAP (1-877-366-2627) or visit the FEMA Flood Map Service Center website at <https://msc.fema.gov>. Available products may include previously issued Letters of Map Change, a Flood Insurance Study Report, and/or digital versions of this map. Many of these products can be ordered or obtained directly from the website.

Communities desiring to be on adjacent FIRM panels must obtain a current copy of the adjacent panel as well as the current FIRM index. These may be ordered directly from the Flood Map Service Center at the number listed above.

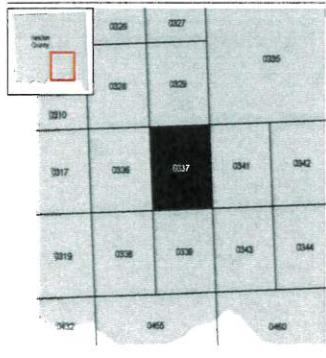
For information and questions about this Flood Insurance Study Report for this jurisdiction, contact your insurance agent or call the National Flood Insurance Program at 1-800-638-6622.

Base map information shown on the FIRM was derived from digital data obtained from the U.S. Census Bureau, dated 2018; South Dakota Department of Revenue, dated 2021; South Dakota Department of Transportation, dated 2022; U.S. Bureau of Land Management, dated 2021; South Dakota Game, Fish, and Parks, dated 2022; U.S. Geological Survey, dated 2013 and 2022; and the U.S. Army Corps of Engineers, dated 2022.

**SCALE**



**PANEL LOCATOR**



**NATIONAL FLOOD INSURANCE PROGRAM**  
FLOOD INSURANCE RATE MAP

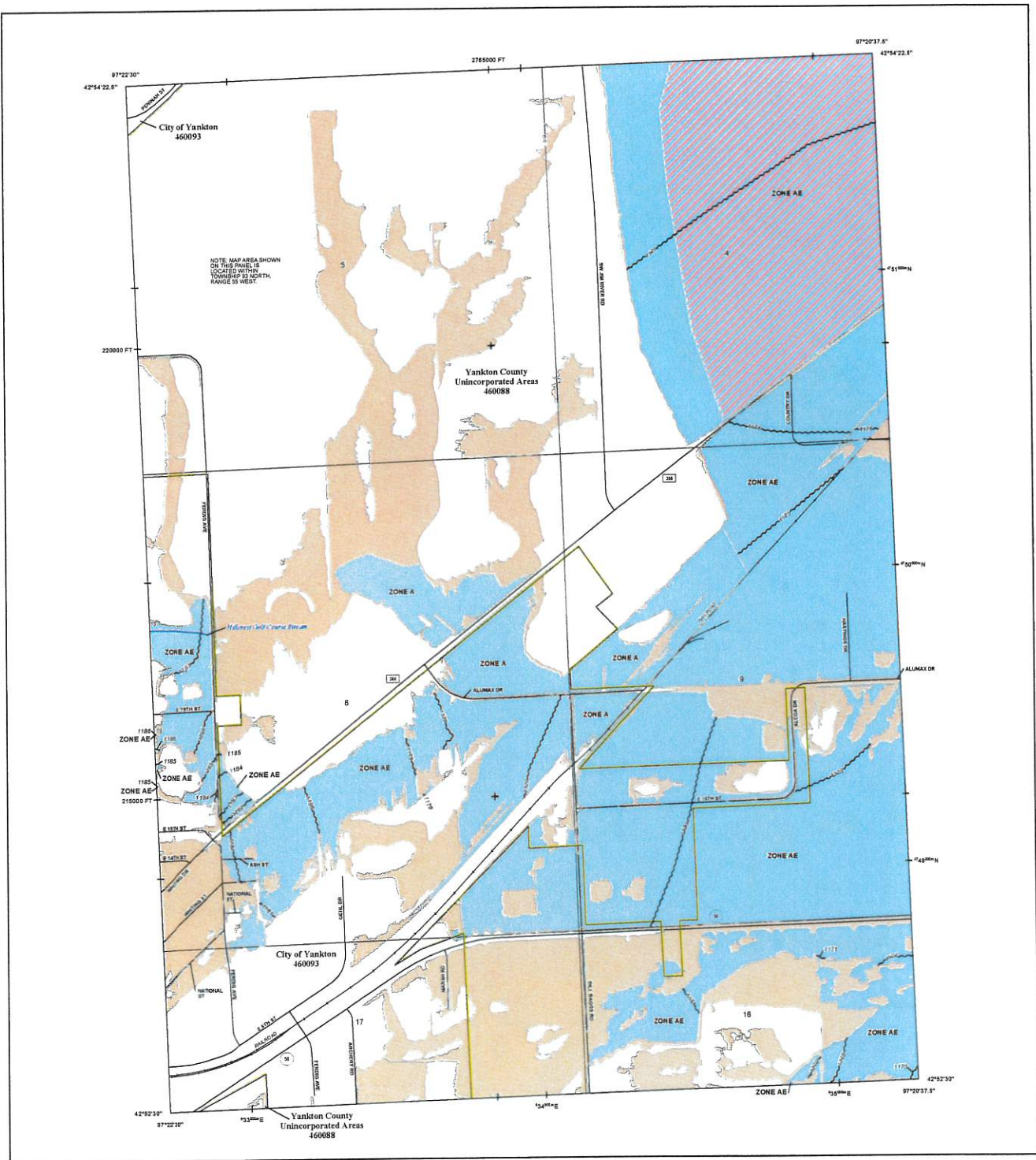
**YANKTON COUNTY,**  
SOUTH DAKOTA  
and Incorporated Areas

PANEL 337 OF 500

Panel Contains:  
COMMUNITY YANKTON COUNTY  
NUMBER 46008  
SUFFIX 0337

**PRELIMINARY**  
4/20/2023

VERSION NUMBER 2.6.4.5  
MAP NUMBER 46135C0337E  
MAP REVISED



**FLOOD HAZARD INFORMATION**

SEE REPORT FOR DETAILED LEGEND AND INDEX MAP FOR RAIL LAYOUT. THE INFORMATION DEPICTED ON THIS MAP AND PANNING DOCUMENTATION ARE ALSO AVAILABLE IN DIGITAL FORMAT AT [HTTPS://MSC.FEMA.GOV](https://msc.fema.gov)

	Without Base Flood Elevation (BFE) Zone A, V, AE, AH, VE, AR
	Regulatory Floodway
	0.2% Annual Chance Flood Hazard, Areas of 1% annual chance flood with drainage depth less than one foot or with drainage areas of less than one square mile Zone X
	Future Conditions 1% Annual Chance Flood Hazard Zone X
	Area with Reduced Flood Risk due to Levee See Notes, Zone X
	Area with Flood Risk due to Levee Zone D
	Area of Minimal Flood Hazard Zone X
	Area of Undetermined Flood Hazard Zone D
	Channel, Culvert, or Storm Sewer
	Levee, Dike, or Floodwall
	Cross Sections with 1% Annual Chance Water Surface Elevation
	Coastal Transect
	Coastal Transect Baseline
	Profile Baseline
	Hydrographic Features
	Base Flood Elevation Line (BFE)
	Limit of Study
	Jurisdiction Boundary

**NOTES TO USERS**

For information and questions about this Flood Insurance Rate Map (FIRM), available products associated with this FIRM, including historic versions, the correct map date for each FIRM year, how to order products, or the National Flood Insurance Program (NFIP) in general, please call the FEMA Mapping and Insurance Assistance at 1-877-FEMA-4U (1-877-368-4277) or visit the FEMA Flood Map Service Center website at <http://www.floodmaps.gov>. Available products may include previously issued Letters of Map Change, a Flood Insurance Study Report, and/or digital versions of this map. Many of these products can be ordered or accessed directly from the website.


Communities wishing to be included on this FIRM must obtain a current copy of the adjacent panel as well as the current FIRM date. These may be ordered directly from the Flood Map Service Center at the number listed above.

For community and countywide map data refer to the Flood Insurance Study Report for this jurisdiction.

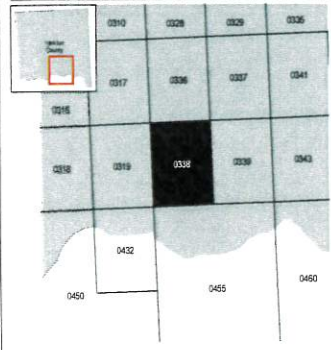
To determine if flood insurance is available in the community, contact your insurance agent or call the National Flood Insurance Program at 1-800-435-4000.

Base map information shown on the FIRM was derived from digital data obtained from the U.S. Census Bureau, dated 2010; South Dakota Department of Revenue, dated 2011; South Dakota Department of Transportation, dated 2012; U.S. Bureau of Land Management, dated 2011; South Dakota Game, Fish, and Parks, dated 2012; U.S. Geological Survey, dated 2012 and 2013; and the U.S. Army Corps of Engineers, dated 2012.

**SCALE**



**PANEL LOCATOR**



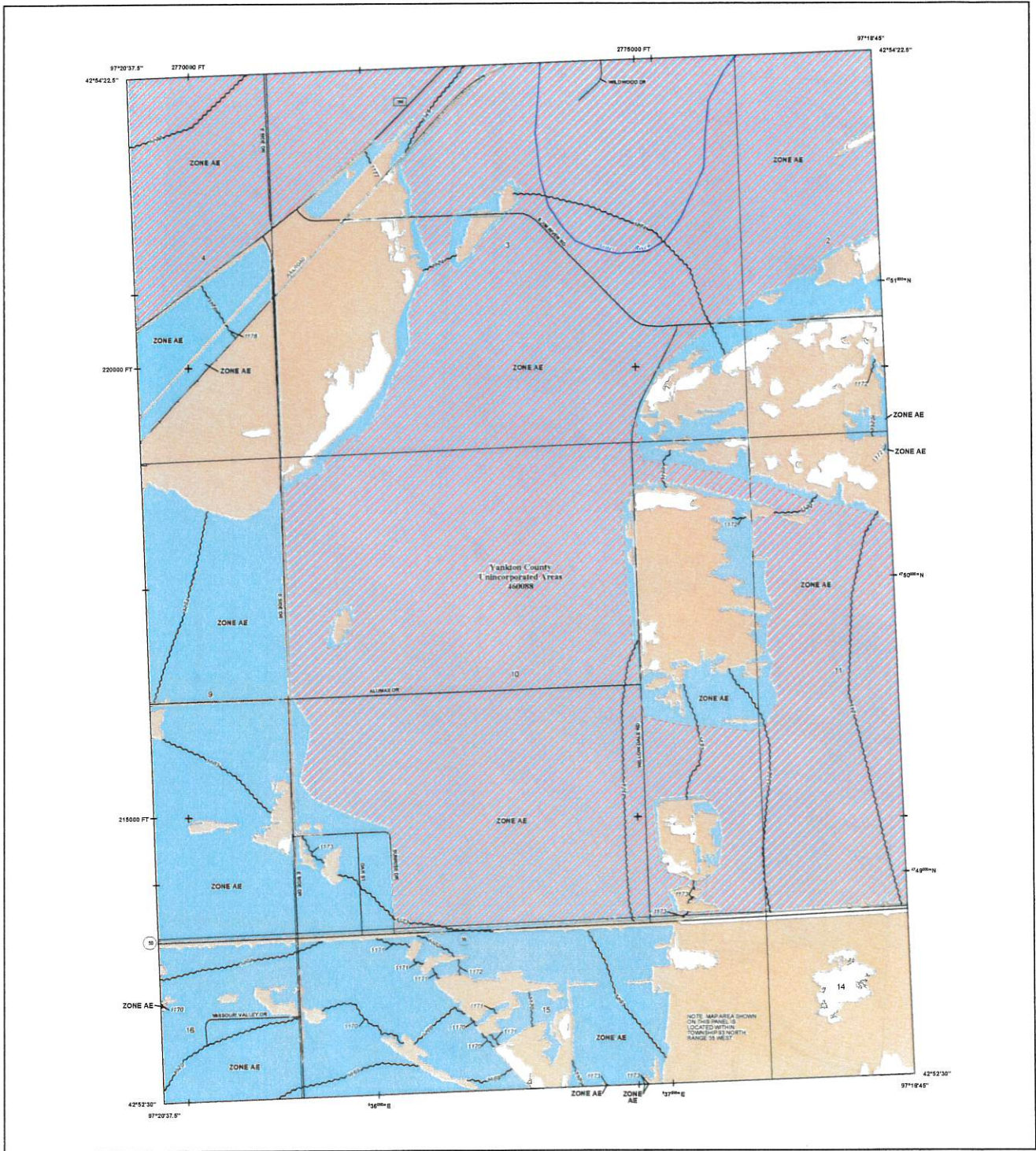
**NATIONAL FLOOD INSURANCE PROGRAM FLOOD INSURANCE RATE MAP**

YANKTON COUNTY, SOUTH DAKOTA and Incorporated Areas  
 PANEL 338 OF 500

COMMUNITY: YANKTON COUNTY  
 NUMBER PANEL: 338  
 SUPPLY: 460093 0338


**PRELIMINARY**  
 4/20/2023

VERSION NUMBER: 2.6.4.6  
 MAP NUMBER: 4613500338E  
 MAP REVISION:



**FLOOD HAZARD INFORMATION**

SEE HIS REPORT FOR DETAILED LEGEND AND INDEX MAP FOR RRM PANEL LAYOUT. THE INFORMATION DEPICTED ON THIS MAP AND SUPPORTING DOCUMENTATION ARE ALSO AVAILABLE IN DIGITAL FORM AT [HTTPS://MSC.FEMA.GOV](https://msc.fema.gov)



**NOTES TO USERS**


For information and questions about this Flood Insurance Rate Map (FIRM), available products associated with this FIRM, including historic versions, the current map date for each FIRM panel, how to order products, or the National Flood Insurance Program (NFIP) in general, please call the FEMA Mapping and Insurance Assistance at 1-877-FEMA-MAP (1-877-335-2677) or visit the FEMA Flood Map Service Center website at [mapservice.fema.gov](http://mapservice.fema.gov). Available products may include previously issued versions of Map Change, a Flood Insurance Study Report, and/or digital versions of this map. Many of these products can be ordered or obtained directly from the website.

For community and countywide map dates refer to the Flood Insurance Study Report for this jurisdiction.

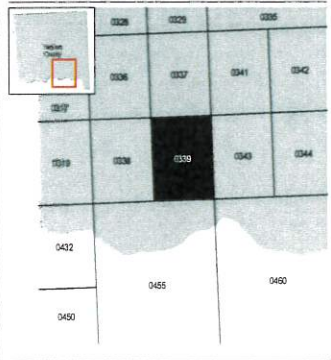
If information of flood insurance is available in this community, contact your insurance agent or call the National Flood Insurance Program at 1-800-368-6022.

Base map information shown on the FIRM was derived from digital data obtained from the U.S. Census Bureau, dated 2010; South Dakota Department of Revenue, dated 2021; South Dakota Department of Transportation, dated 2022; U.S. Bureau of Land Management, dated 2011; South Dakota Game, Fish, and Parks, dated 2012; U.S. Geological Survey, dated 2012 and 2022; and the U.S. Army Corps of Engineers, dated 2022.

**SCALE**



**PANEL LOCATOR**



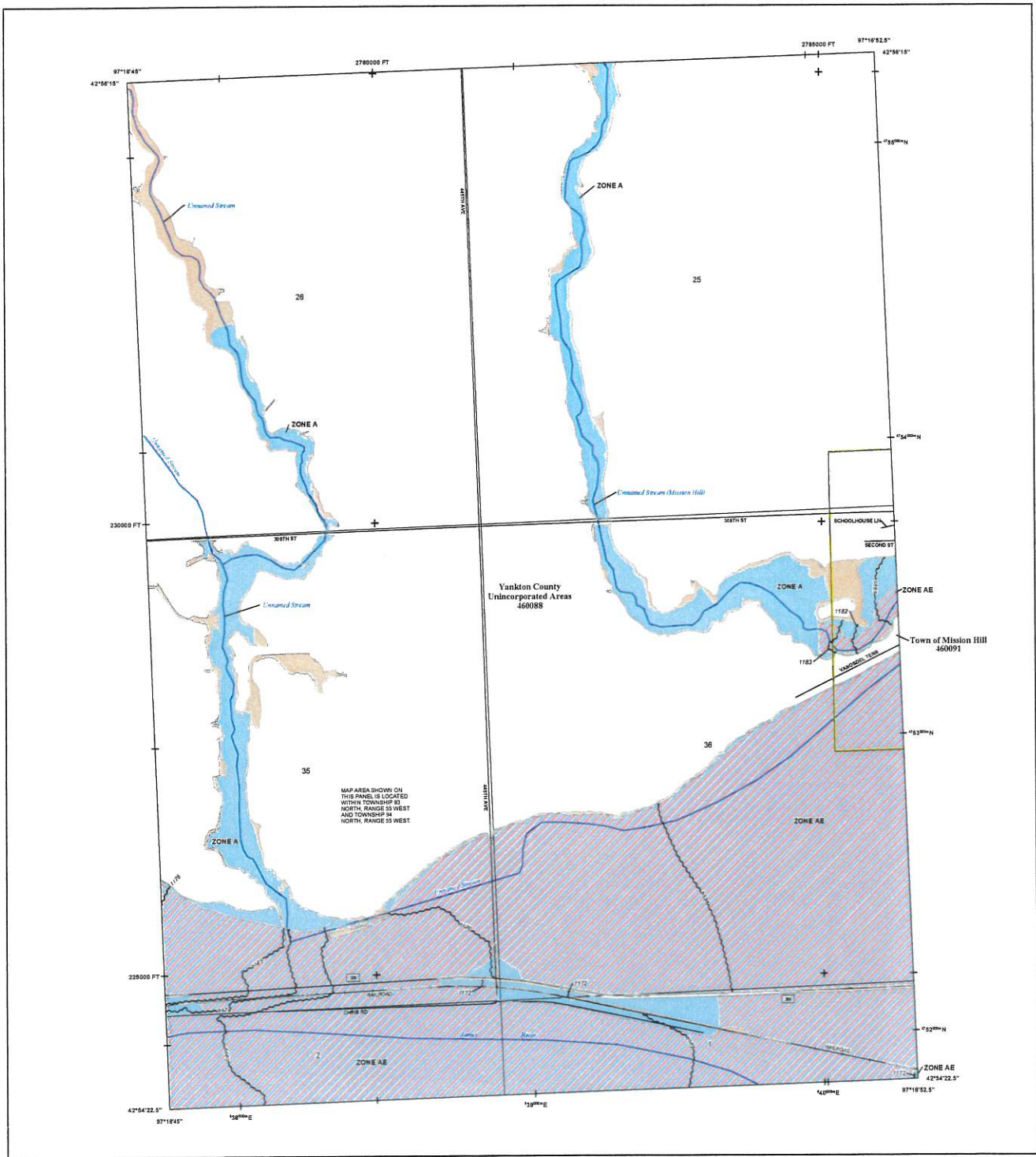
**NATIONAL FLOOD INSURANCE PROGRAM**  
FLOOD INSURANCE RATE MAP  
YANKTON COUNTY,  
SOUTH DAKOTA  
and Incorporated Areas  
PANEL 339 of 500

COMMUNITY NUMBER: 460866  
PANEL NUMBER: 0339  
SUFFIX: E

**PRELIMINARY**  
4/20/2023

VERSION NUMBER: 2.6.4.6  
MAP NUMBER: 46135C0339E  
MAP REVISION:





**FLOOD HAZARD INFORMATION**

SEE REPORT FOR DETAILED LEGEND AND INDEX MAP FOR RRM PANEL LAYOUT  
 THE INFORMATION DEPICTED ON THIS MAP AND SUPPORTING  
 DOCUMENTATION ARE ALSO AVAILABLE IN DIGITAL FORMAT AT  
[HTTPS://MSC.FEMA.GOV](https://MSC.FEMA.GOV)

	Without Base Flood Elevation (BFE) Zone X, V, AE, AP
	With BFE of Depth Zone AE, AO, AH, VE, AP
	Regulatory Floodway
	0.2% Annual Chance Flood Hazard, Areas of 1% annual chance flood with average depth less than one foot or with drainage areas of less than one square mile Zone X
	Future Conditions 1% Annual Chance Flood Hazard Zone X
	Area with Reduced Flood Risk due to Levee See Notes, Zone X
	Area with Flood Risk due to Levee Zone D
	Area of Minimal Flood Hazard Zone X
	Area of Undetermined Flood Hazard Zone D
	Channel, Culvert, or Storm Sewer
	Levee, Dike, or Floodwall
	Cross Sections with 1% Annual Chance Water Surface Elevation
	Coastal Transect
	Coastal Transect Baseline
	Profile Baseline
	Hydrographic Feature
	Base Flood Elevation Line (BFE)
	Limit of Study
	Jurisdiction Boundary

**NOTES TO USERS**

For information and questions about this Flood Insurance Rate Map (FIRM), evaluate products associated with this FIRM, including historic versions, the current rate card for each FIRM zone, how to order products, or the National Flood Insurance Program (NFIP) in general, please call the FEMA Mapping and Insurance Exchange at 1-877-FEMA-HELP (1-877-368-7273) or visit the FEMA Flood Map Service Center website at [hazards.fema.gov](https://hazards.fema.gov). Available products may include previously issued Letters of Map Change, a Flood Insurance Study Report, and/or digital versions of this map. Many of these products can be ordered or obtained directly from the website.


Communities showing bold or adjacent FIRM labels must obtain a current copy of the adjacent panel as well as the current FIRM code. These may be ordered directly from the Flood Map Service Center at the number listed above.

For community and countywide map data refer to a Flood Insurance Study Report for this jurisdiction.


To determine if flood insurance is available in this community, contact your insurance agent or call the National Flood Insurance Program at 1-800-438-6223.

Scale map information shown on the FIRM was derived from digital data obtained from the U.S. Census Bureau, dated 2013; South Dakota Department of Revenue, dated 2021; South Dakota Department of Transportation, dated 2022; U.S. Bureau of Land Management, dated 2021; South Dakota State, Fish and Parks, dated 2012; U.S. Geological Survey, dated 2013 and 2022; and the U.S. Army Corps of Engineers, dated 2022.

**SCALE**



**PANEL LOCATOR**



**NATIONAL FLOOD INSURANCE PROGRAM  
 FLOOD INSURANCE RATE MAP**

YANKTON COUNTY,  
 SOUTH DAKOTA  
 AND INCORPORATED AREAS

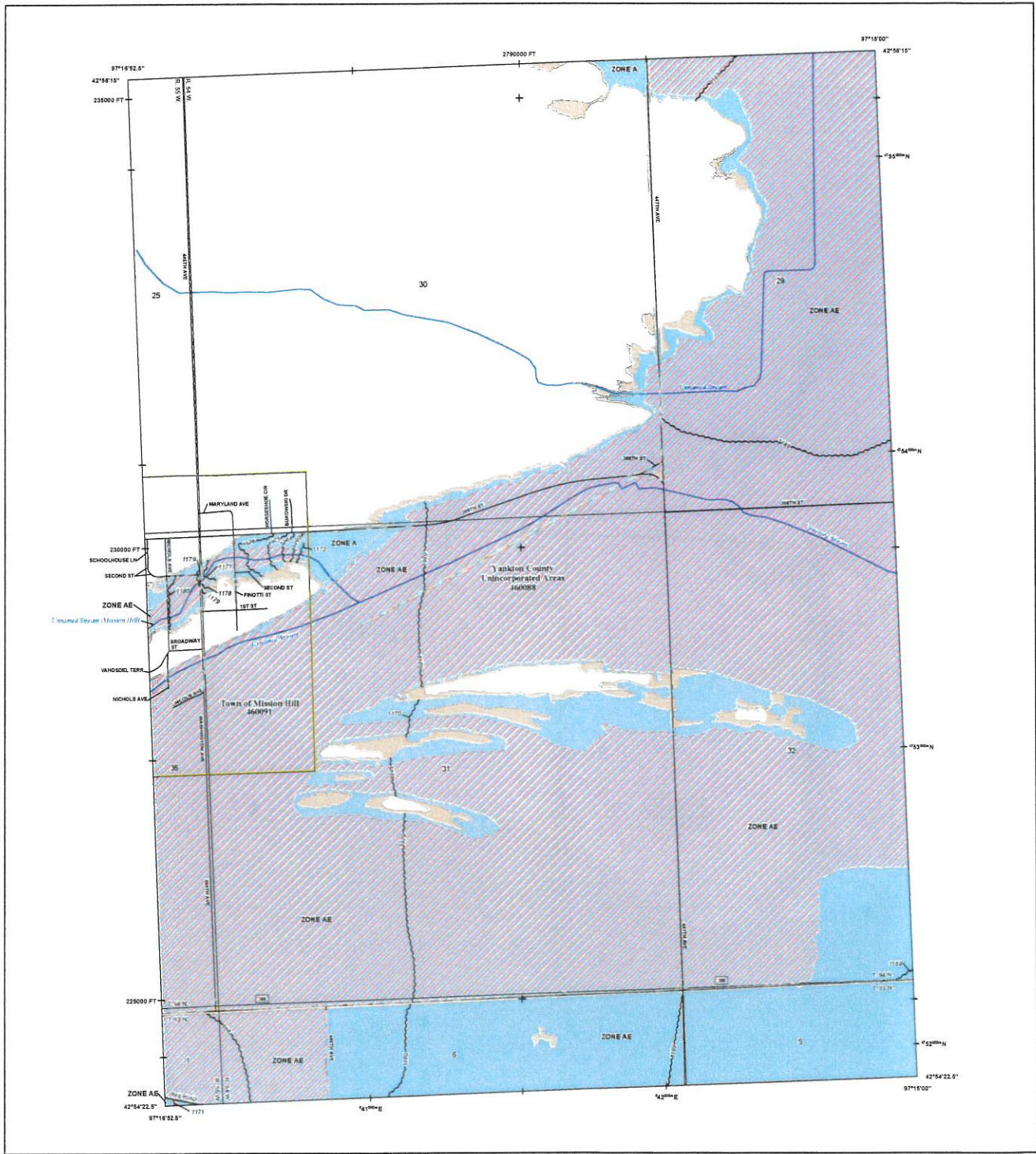


PANEL 341 OF 500

COMMUNITY	NUMBER	PANEL	SUFFIX
MISSION HILL, TOWN OF	46009	0341	E
YANKTON COUNTY	46008	0341	E

**PRELIMINARY**  
 4/20/2023

VERSION NUMBER  
 2.0.4.6  
 MAP NUMBER  
 46135CO341E  
 MAP REVISED



**FLOOD HAZARD INFORMATION**

SEE THIS REPORT FOR DETAILED LEGEND AND INDEX MAP FOR PANEL LAYOUT. THE INFORMATION DEPICTED ON THIS MAP AND SUPPORTING DOCUMENTATION ARE ALSO AVAILABLE IN DIGITAL FORMAT AT [HTTPS://MSC.FEMA.GOV](https://MSC.FEMA.GOV)

- SPECIAL FLOOD HAZARD AREAS**
  - Without Base Flood Elevations (BFE) Zone A & X, A99
  - With BFE or Depth Zone AE, AO, AR, VE, AP
  - Regulatory Floodway
  - 0.2% Annual Chance Flood Hazard, Areas of 1% annual chance flood with average depth less than one foot or with drainage areas of less than one square mile Zone X
  - Future Conditions 1% Annual Chance Flood Hazard Zone X
  - Area with Reduced Flood Risk due to Levees See Notes, Zone X
  - Area with Flood Risk due to Levee Zone D
- OTHER AREAS OF FLOOD HAZARD**
  - NO SCREEN Area of Minimal Flood Hazard Zone X
  - Area of Undetermined Flood Hazard Zone D
- OTHER AREAS**
  - Channel, Culvert, or Storm Sewer
  - Levee, Dike, or Floodwall
- GENERAL STRUCTURES**
  - Cross Sections with 1% Annual Chance Water Surface Elevation
  - Coastal Transect
  - Coastal Transect Baseline
  - Profile Baseline
  - Hydrographic Features
  - Base Flood Elevation Line (BFE)
  - Limit of Study
  - Judicial Boundary
- OTHER FEATURES**

**NOTES TO USERS**


For information and questions about this Flood Insurance Rate Map (FIRM), available products associated with the FIRM, including historic versions, the current map date for each FIRM panel, how to order products, or the National Flood Insurance Program (NFIP) in general, please visit the FEMA Mapping and Insurance website at <https://www.fema.gov>. Available products may include previously issued Letters of Map Change, a Flood Insurance Study Report, and/or digital versions of the map. Many of these products will be released or released directly from the website.

For community and source/side map data refer to the Flood Insurance Study Report for this jurisdiction.


To determine if flood insurance is available in this community, contact your insurance agent or call the National Flood Insurance Program at 1-800-638-6622.

Base map information shown on the FIRM was derived from digital data obtained from the U.S. Census Bureau, dated 2018; South Dakota Department of Revenue, dated 2021; South Dakota Department of Transportation, dated 2022; U.S. Bureau of Land Management, dated 2021; South Dakota Game, Fish, and Parks, dated 2022; U.S. Geological Survey, dated 2011 and 2022; and the U.S. Army Corps of Engineers, dated 2022.

**SCALE**



**PANEL LOCATOR**



**NATIONAL FLOOD INSURANCE PROGRAM**  
FLOOD INSURANCE RATE MAP

**YANKTON COUNTY,**  
**SOUTH DAKOTA**  
and Incorporated Areas

PANEL 342 OF 500

Panel Location:  
COMMUNITY: MISSION HILL, TOWN OF  
YANKTON COUNTY

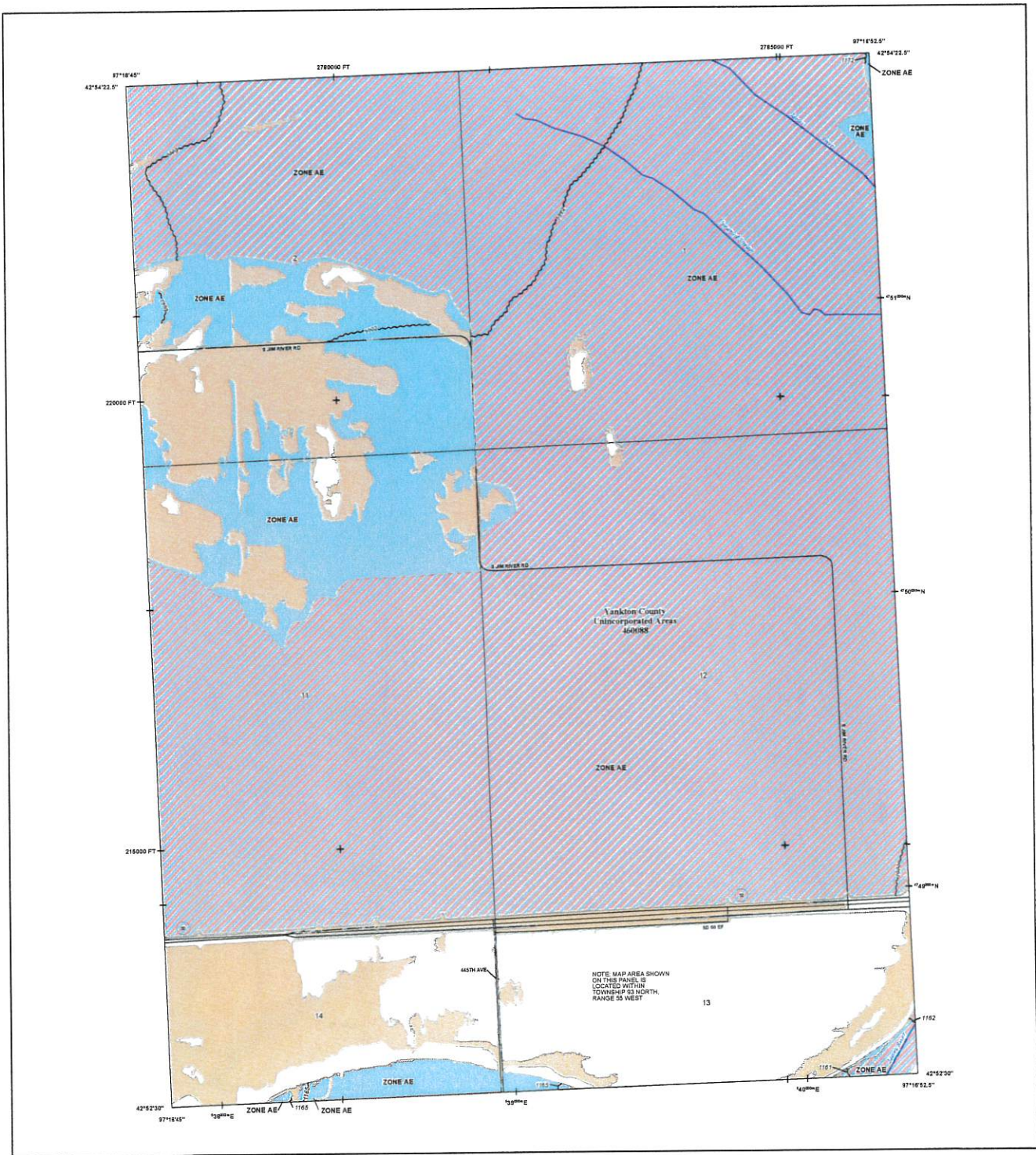
NUMBER	PANEL	SUFFIX
480091	0342	E
480088	0342	E

PRELIMINARY  
4/20/2023

VERSION NUMBER  
2.6.4.6

MAP NUMBER  
48135C0342E

MAP REVISED



**FLOOD HAZARD INFORMATION**

SEE REPORT FOR DETAILED LEGEND AND INDEX MAP FOR FIRM PANEL LAYOUT  
**THE INFORMATION DEPICTED ON THIS MAP AND SUPPORTING DOCUMENTATION ARE ALSO AVAILABLE IN DIGITAL FORMAT AT**  
[HTTPS://MSC.FEMA.GOV](https://MSC.FEMA.GOV)

	Without Base Flood Elevation (BFE) Zone AE, ASB
	With BFE on Depth Zone AE, AD, AE, VE, AF
	Regulatory Floodway
	0.2% Annual Chance Flood Hazard, Areas of 1% annual chance flood with average depth less than one foot or with drainage areas of less than one square mile Zone X
	Future Conditions 1% Annual Chance Flood Hazard Zone X
	Area with Reduced Flood Risk due to Levee See Notes, Zone X
	Area with Flood Risk due to Levee Zone D
	Area of Minimal Flood Hazard Zone X
	Area of Undetermined Flood Hazard Zone D
	Channel, Culvert, or Storm Sewer
	Levee, Dike, or Floodwall
	Cross Sections with 1% Annual Chance Water Surface Elevation
	Coastal Transect
	Coastal Transect Baseline
	Profile Baseline
	Hydrographic Feature
	Base Flood Elevation Line (BFE)
	Limit of Study
	Jurisdiction Boundary

**NOTES TO USERS**

For information and questions about the Flood Insurance Rate Map (FIRM), available products associated with the FIRM, including historic versions, the current map date for each FIRM panel, how to order products of the National Flood Insurance Program (NFIP) in general, please call the FEMA Mapping and Information Center at 1-877-FEMA-4MAP (1-877-354-2677) or visit the FEMA Flood Map Service Center website at [www.fema.gov](http://www.fema.gov). Available products may include previously issued editions of Map Change, a Flood Insurance Study Report, and/or digital versions of this map. Many of these products can be ordered or obtained directly from the website.


Communities seeking to add or amend FIRM panels must obtain a current copy of the subject panel as well as the current FIRM index. These may be ordered directly from the Flood Map Service Center at the number listed above.

For community and countywide map dates refer to the Flood Insurance Study Report for the jurisdiction.

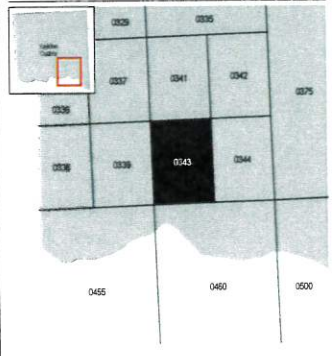
To determine if flood insurance is available in this community, contact your insurance agent or call the National Flood Insurance Program at 1-800-254-4622.

Base map information shown on the FIRM was derived from digital data obtained from the U.S. Census Bureau, dated 2010; South Dakota Department of Revenue, dated 2010; South Dakota Department of Transportation, dated 2012; U.S. Bureau of Land Management, dated 2011; South Dakota Game, Fish and Parks, dated 2012; U.S. Geological Survey, dated 2012 and 2013; and the U.S. Army Corps of Engineers, dated 2012.

**SCALE**



**PANEL LOCATOR**



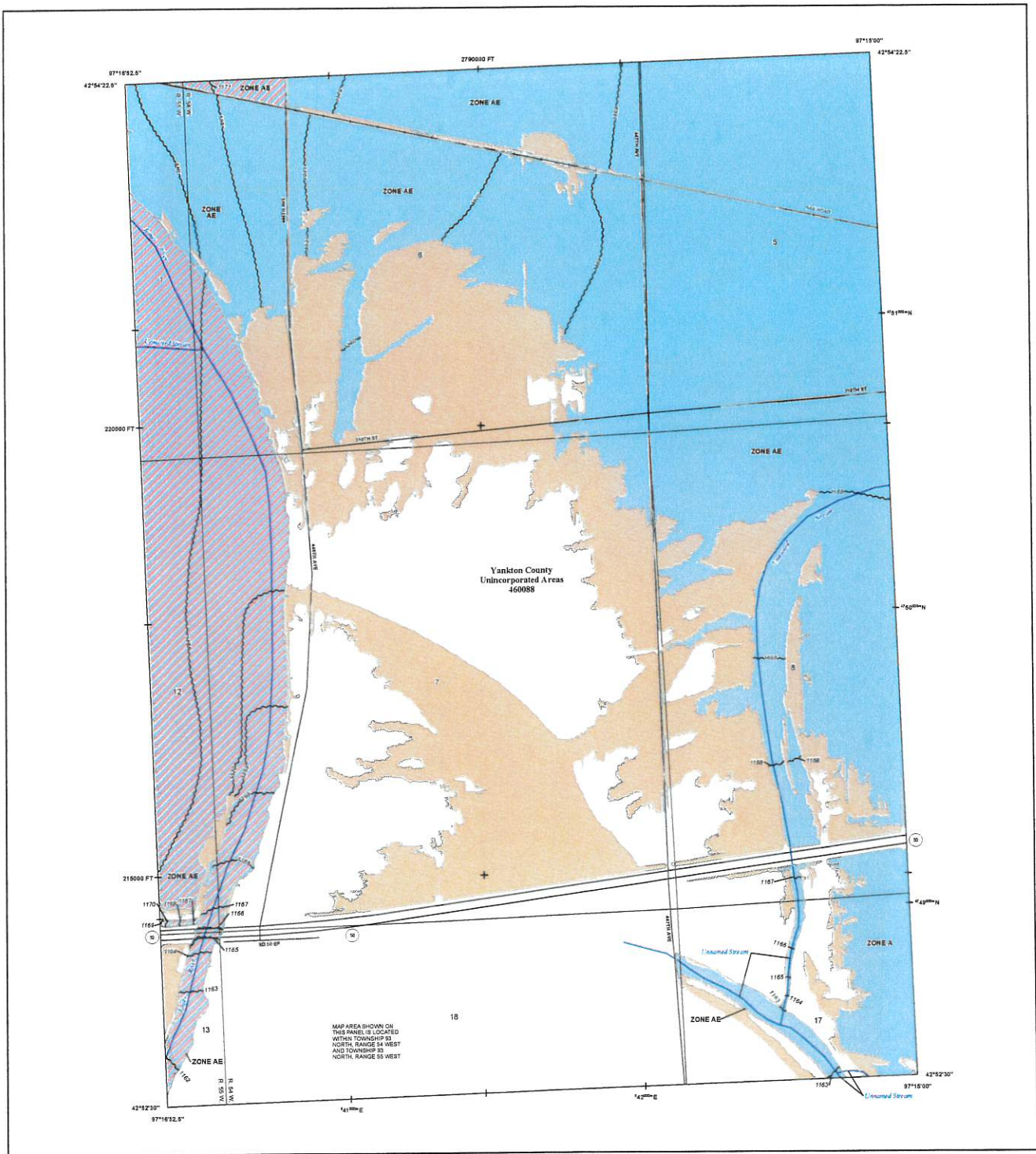
**NATIONAL FLOOD INSURANCE PROGRAM**  
 FLOOD INSURANCE RATE MAP  
 YANKTON COUNTY,  
 SOUTH DAKOTA  
 and Incorporated Areas  
 PANEL 343 of 500

Panel Contains:  
 COMMUNITY  
 YANKTON COUNTY

NUMBER PANEL SUFFIX  
 460088 0343 E

**PRELIMINARY**  
 4/20/2023

VERSION NUMBER  
 2.6.4.6  
 MAP NUMBER  
 46135C0343E  
 MAP REVISION



**FLOOD HAZARD INFORMATION**

SEE RS REPORT FOR DETAILED LEGEND AND INDEX MAP FOR RRM PANEL LAYOUT  
 THE INFORMATION DEPICTED ON THIS MAP AND SUPPORTING  
 DOCUMENTATION ARE ALSO AVAILABLE IN DIGITAL FORMAT AT  
[HTTPS://MSC.FEMA.GOV](https://MSC.FEMA.GOV)

	Without Base Flood Elevation (BFE) Zone A, V, AE, AO, AH, VE, HP
	With BFE or Depth Zone AE, AO, AH, VE, HP
	Regulatory Floodway
	0.2% Annual Chance Flood Hazard, Areas of 1% annual chance flood with average depth less than one foot or with drainage areas of less than one square mile Zone X
	Future Conditions 1% Annual Chance Flood Hazard Zone X
	Area with Reduced Flood Risk due to Levee See Notes, Zone X
	Area with Flood Risk due to Levee Zone D
	Area of Minimal Flood Hazard Zone X
	Area of Undetermined Flood Hazard Zone D
	Channel, Culvert, or Storm Sewer
	Levee, Dike, or Floodwall
	Cross Sections with 1% Annual Chance Water Surface Elevation
	Cross Sections with 1% Annual Chance Water Surface Elevation
	Coastal Transect
	Coastal Transect Baseline
	Profile Baseline
	Hydrographic Feature
	Base Flood Elevation Line (BFE)
	Limit of Study
	Jurisdiction Boundary

**NOTES TO USERS**

For information and questions about this Flood Insurance Rate Map (FIRM), available products associated with this FIRM, including historic versions, the current map date for each FIRM should, how to order products, or the National Flood Insurance Program (NFIP) in general, please call the FEMA Mapping and Inspection Exchange at 1-877-FEMA-MAP (1-877-336-6272) or visit the FEMA Flood Map Service Center website at <http://www.fema.gov>. Available products may include already issued Letters of Map Change, Flood Insurance Study Report, and/or digital versions of this map. Many of these products can be ordered or obtained directly from the website.


Continuous unimproved land on adjacent FIRM panels must utilize a current copy of the adjacent panel as well as the current FIRM issue. These may be ordered directly from the Flood Map Service Center at the number listed above.

For community and jurisdiction map dates refer to the Flood Insurance Study Report for this jurisdiction.

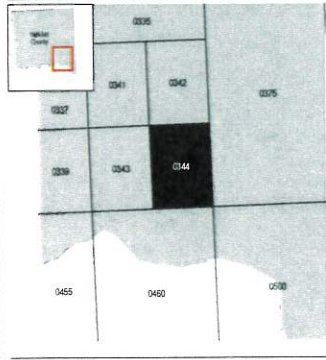
To determine if flood insurance is available in this community, contact your insurance agent or call the National Flood Insurance Program at 1-800-638-6622.

Base map information shown on the FIRM was obtained from digital data obtained from the U.S. Census Bureau, dated 2010; South Dakota Department of Revenue, dated 2021; South Dakota Department of Transportation, dated 2022; U.S. Bureau of Land Management, dated 2021; South Dakota Game, Fish, and Parks, dated 2022; U.S. Geological Survey, dated 2013 and 2022; and/or U.S. Army Corps of Engineers, dated 2022.

**SCALE**



**PANEL LOCATOR**



**FEMA**  
 National Flood Insurance Program

**NATIONAL FLOOD INSURANCE PROGRAM**  
 FLOOD INSURANCE RATE MAP

**YANKTON COUNTY,**  
 SOUTH DAKOTA  
 AND UNINCORPORATED AREAS

Panel 344 of 500

Panel Contains  
 COMMUNITY  
 YANKTON COUNTY

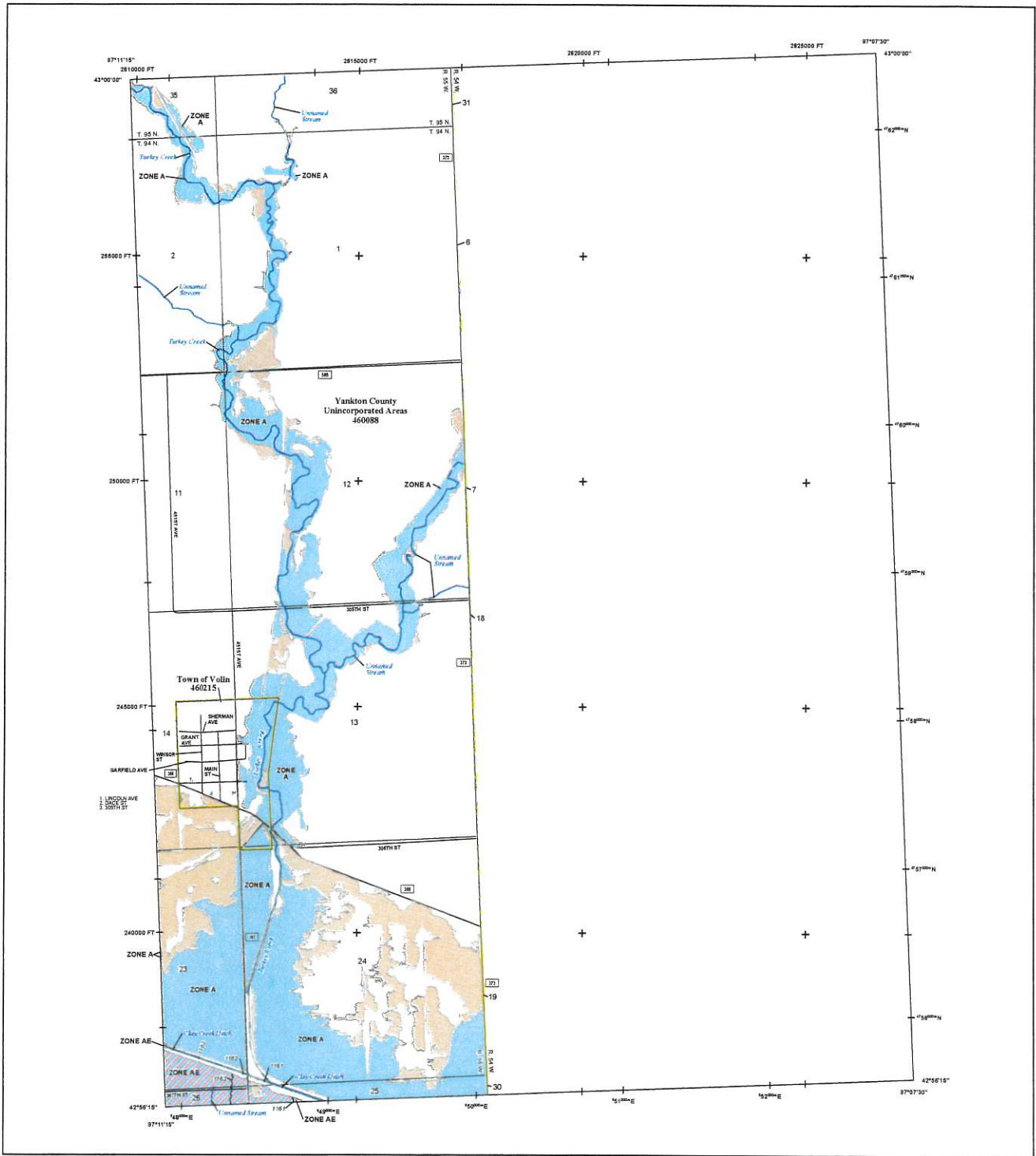
NUMBER PANEL SUFFIX  
 460086 0344 E

**PRELIMINARY**  
 4/20/2023

VERSION NUMBER  
 2.6.4.6


MAP NUMBER  
 4613500344E

MAP REVISED



**FLOOD HAZARD INFORMATION**

SEE RS REPORT FOR DETAILED LEGEND AND INDEX MAP FOR FIRM PANEL LAYOUT. THE INFORMATION DEPICTED ON THIS MAP AND SUPPORTING DOCUMENTATION ARE ALSO AVAILABLE IN DIGITAL FORM AT [HTTPS://MSC.FEMA.GOV](https://msc.fema.gov)



**NOTES TO USERS**

For information and questions about this Flood Insurance Rate Map (FIRM), available products associated with the FIRM, including historic versions, the current map data for each FIRM panel, how to order products, or the National Flood Insurance Program (NFIP) in general, please call the FEMA Mapping and Information Knowledge or 1-877-FEMA-MAP (1-877-336-2637) or visit the FEMA Flood Map Service Center website at <http://msc.fema.gov>. Available products may include previously issued editions of Map Change, a Flood Insurance Study Report, and/or digital versions of this map. Many of these products can be ordered or obtained directly from the website.


Communities possessing land in adjacent FIRM panels must obtain a current copy of the adjacent panel as well as the current FIRM index. These may be ordered directly from the Flood Map Service Center at the number listed above.

For community and countywide map dates refer to the Flood Insurance Study Report for the jurisdiction.

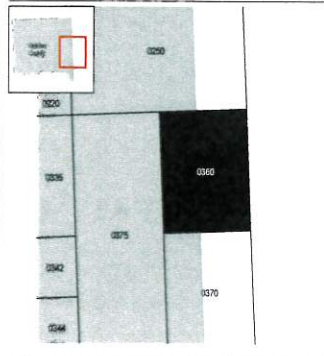
To determine if flood insurance is available in the community, contact your insurance agent or call the National Flood Insurance Program at 1-866-646-6622.

Base map information shown on the FIRM was derived from digital data obtained from the U.S. Census Bureau, dated 2012; South Dakota Department of Revenue, dated 2021; South Dakota Department of Transportation, dated 2022; U.S. Bureau of Land Management, dated 2021; South Dakota Game, Fish, and Parks, dated 2022; U.S. Geological Survey, dated 2012 and 2022; and the U.S. Army Corps of Engineers, dated 2022.

**SCALE**



**PANEL LOCATOR**



**NATIONAL FLOOD INSURANCE PROGRAM**  
FLOOD INSURANCE RATE MAP

**FEMA**  
National Flood Insurance Program

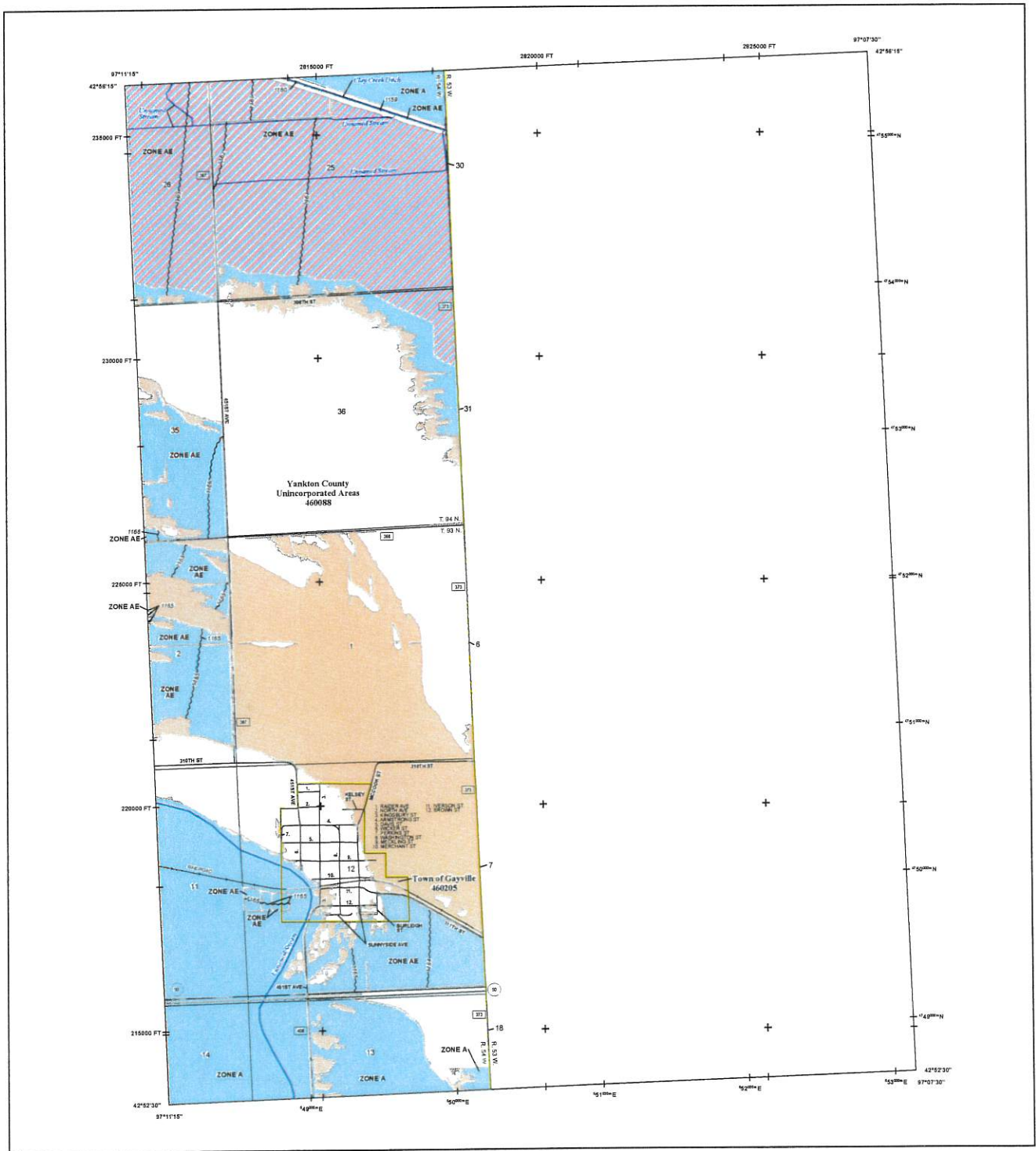
**YANKTON COUNTY, SOUTH DAKOTA**  
VOLIN, TOWN OF YANKTON COUNTY

PANEL 360 of 500

Panel Contents:  
COMMUNITY: VOLIN, TOWN OF YANKTON COUNTY  
NUMBER: 460233  
PANEL: 0360  
SUFFIX: E

**PRELIMINARY**  
4/20/2023

VERSION NUMBER: 2.6.4.6  
MAP NUMBER: 4613500360E  
MAP REVISED



**FLOOD HAZARD INFORMATION**

SEE RS REPORT FOR DETAILED LEGEND AND INDEX MAP FOR FIRM PANEL LAYOUT  
 THE INFORMATION DEPICTED ON THIS MAP AND SUPPORTING  
 DOCUMENTATION ARE ALSO AVAILABLE IN DIGITAL FORMAT AT  
[HTTPS://MSC.FEMA.GOV](https://msc.fema.gov)

	Without Base Flood Elevation (BFE) Zone AE, AE2
	With BFE or Depth Zone AE, AE, AE1, AE2, AE3
	Regulatory Floodway
	0.2% Annual Chance Flood Hazard, Areas of 1% annual chance flood with average depths less than one foot or with drainage areas of less than one square mile, Zone X
	Future Conditions 1% Annual Chance Flood Hazard, Zone X
	Area with Reduced Flood Risk due to Levee See Notes, Zone X
	Area with Flood Risk due to Levee, Zone D
	NO SCREEN Area of Minimal Flood Hazard, Zone X
	Area of Undetermined Flood Hazard, Zone D
	Channel, Culvert, or Storm Sewer
	Levee, Dike, or Floodwall
	Cross Sections with 1% Annual Chance Water Surface Elevation
	Coastal Transect
	Coastal Transect Baseline
	Profile Baseline
	Hydrographic Feature
	Base Flood Elevation Line (BFE)
	Limit of Study
	Jurisdiction Boundary

**NOTES TO USERS**

For information and questions about this Flood Insurance Rate Map (FIRM), available products associated with this FIRM, including historic revisions, the current map data for each FIRM panel, how to order products, or the National Flood Insurance Program (NFIP) in general, please call the FEMA Mapping and Information Assistance at 1-877-FEMA-MAP (1-877-358-2677) or visit the FEMA Flood Map Service Center website at [floodmaps.fema.gov](http://floodmaps.fema.gov). Available products may include previously issued Letters of Map Change, a Flood Insurance Study Report, and/or digital versions of this map. Many of these products can be ordered or obtained directly from the website.


Communities acquiring land or adjacent FIRM panels must obtain a current copy of the adjacent panel as well as the current FIRM index. These may be ordered directly from the Flood Map Service Center at the number listed above.

For community and countywide map sales refer to the Flood Insurance Study Report for this jurisdiction.

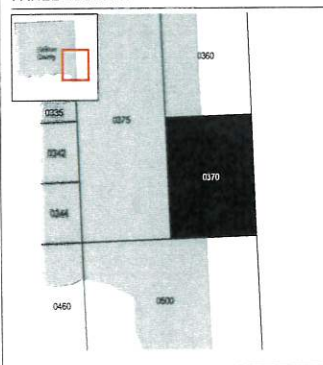
To determine if flood insurance is available in the community, contact your insurance agent or call the National Flood Insurance Program at 1-800-424-6252.

Base map information shown on the FIRM was derived from digital data obtained from the U.S. Census Bureau, dated 2018; South Dakota Department of Revenue, dated 2021; South Dakota Department of Transportation, dated 2022; U.S. Bureau of Land Management, dated 2021; South Dakota Game, Fish, and Parks, dated 2022; U.S. Geological Survey, dated 2012 and 2022; and the U.S. Army Corps of Engineers, dated 2022.

**SCALE**



**PANEL LOCATOR**



**FEMA**  
 National Flood Insurance Program

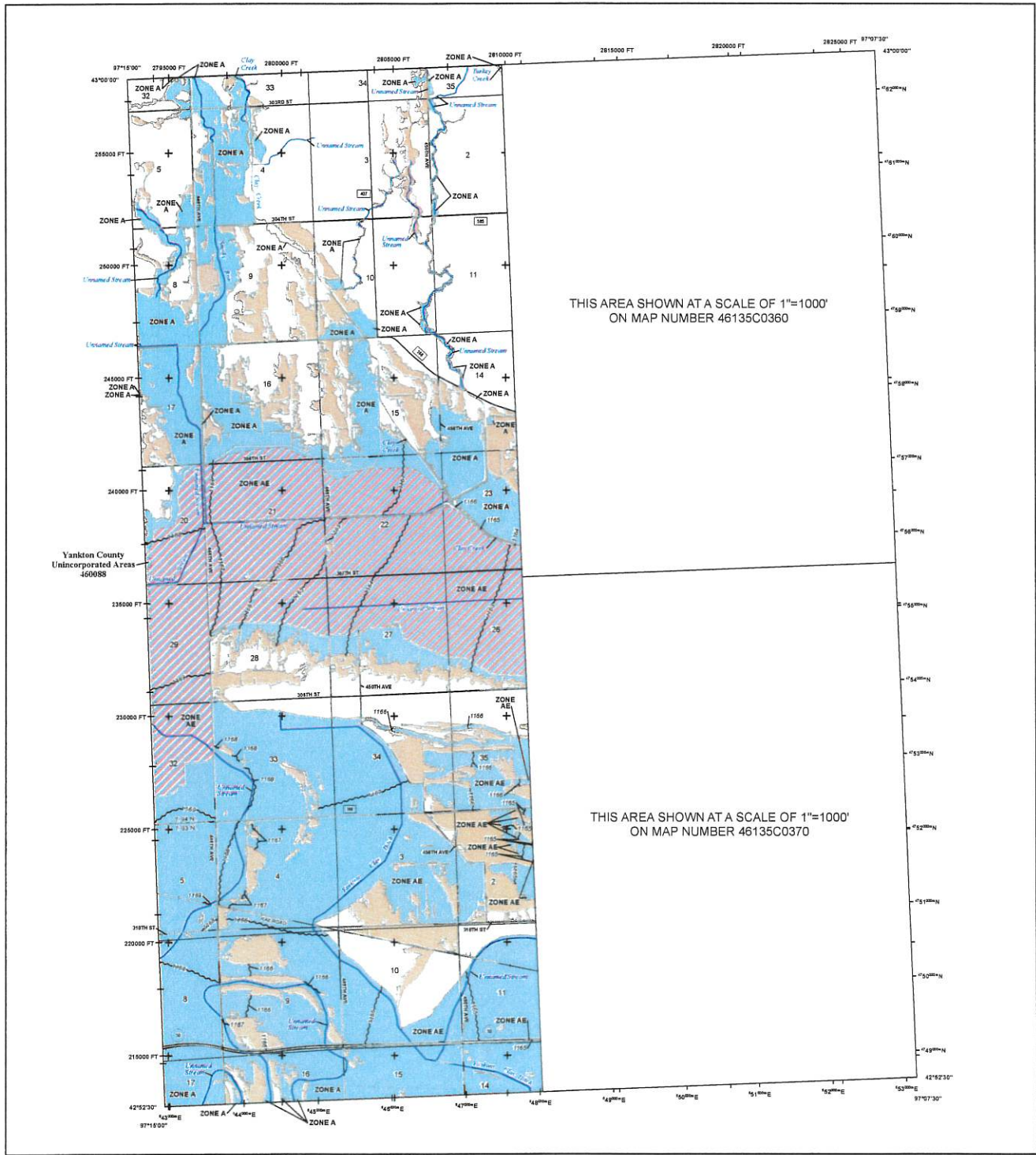
**NATIONAL FLOOD INSURANCE PROGRAM**  
 FLOOD INSURANCE RATE MAP  
 YANKTON COUNTY,  
 SOUTH DAKOTA  
 and Incorporated Areas  
 PANEL 370 of 500

Partner with FEMA's  
 COMMUNITY  
 GAYVILLE TOWN OF  
 YANKTON COUNTY

NUMBER PANEL SUFFIX  
 460370 0370 E  
 460668 0370 E


**PRELIMINARY**  
 4/20/2023

VERSION NUMBER  
 2.6.4.6  
 MAP NUMBER  
 46135C0370E  
 MAP REVISED



**FLOOD HAZARD INFORMATION**

SEE THIS REPORT FOR DETAILED LEGEND AND INDEX MAP FOR FIRM PANEL LAYOUT. THE INFORMATION DEPICTED ON THIS MAP AND SUPPORTING DOCUMENTATION ARE ALSO AVAILABLE IN DIGITAL FORMAT AT [HTTPS://MSC.FEMA.GOV](https://msc.fema.gov)



**NOTES TO USERS**

For information and questions about the Flood Insurance Rate Map (FIRM), available products associated with this FIRM, including historic versions, the current map data for each FEMA panel, how to order products, or the National Flood Insurance Program (NFIP) in general, please call the FEMA Mapping and Information Center at 1-877-FEMA-MAP (1-877-366-3677) or visit the FEMA Flood Map Service Center website at <http://msc.fema.gov>. Available products they include already issued Letters of Map Change, a Flood Insurance Study Report, and/or digital versions of this map. Many of these products can be ordered or obtained directly from the website.


Connecticut assessing land on adjacent FIRM panels must obtain a current copy of the adjacent panel as well as the current FIRM data. These may be obtained directly from the Flood Map Service Center at the number listed above.

For community and countywide map sales refer to the Flood Insurance Study Report for this jurisdiction.

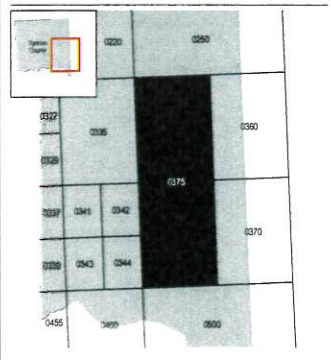
To determine if flood insurance is available in this community, contact your insurance agent or call the National Flood Insurance Program at 1-800-438-8633.

Base map information shown on the FIRM was derived from digital data obtained from the U.S. Census Bureau, dated 2018; South Dakota Department of Revenue, dated 2021; South Dakota Department of Transportation, dated 2022; U.S. Bureau of Land Management, dated 2021; South Dakota Game, Fish, and Parks, dated 2022; U.S. Geological Survey, dated 2013 and 2012; and the U.S. Army Corps of Engineers, dated 2022.

**SCALE**



**PANEL LOCATOR**



**FEMA**  
National Flood Insurance Program

**NATIONAL FLOOD INSURANCE PROGRAM**  
FLOOD INSURANCE RATE MAP

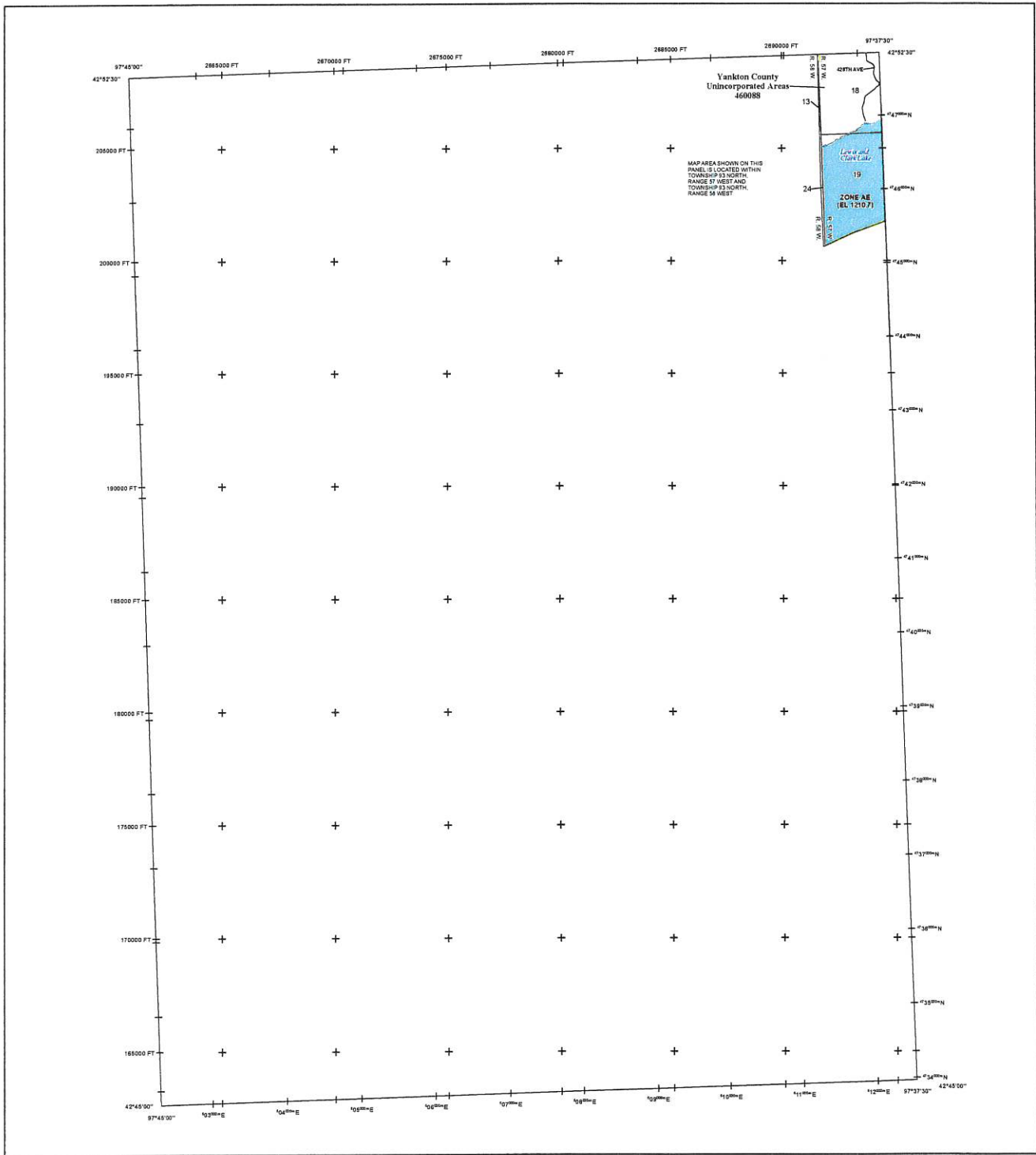
**YANKTON COUNTY, SOUTH DAKOTA**  
and Incorporated Areas

PANEL 375 OF 500

Panel Contains:  
COMMUNITY YANKTON COUNTY NUMBER PANEL SUFFIX 460088 0375 E

**PRELIMINARY**  
4/20/2023

VERSION NUMBER 2.6.4.6  
MAP NUMBER 46135C0375E  
MAP REVISED



**FLOOD HAZARD INFORMATION**

SEE FIS REPORT FOR DETAILED LEGEND AND INDEX MAP FOR FIRM PANEL LAYOUT. THE INFORMATION DEPICTED ON THIS MAP AND SUPPORTING DOCUMENTATION ARE ALSO AVAILABLE IN DIGITAL FORMAT AT [HTTPS://MSC.FEMA.GOV](https://msc.fema.gov)

	Without Base Flood Elevation (BFE) Zone AE, AH, VE, AP
	Regulatory Floodway
	0.2% Annual Chance Flood Hazard, Areas of 1% annual chance flood with average depth less than one foot or with drainage areas of less than one square mile Zone X
	Future Conditions 1% Annual Chance Flood Hazard Zone X
	Area with Reduced Flood Risk due to Levee See Notes, Zone X
	Area with Flood Risk due to Levee Zone D
	NO SCREEN Area of Minimal Flood Hazard Zone X
	Area of Undetermined Flood Hazard Zone D
	Channel, Culvert, or Storm Sewer
	Levee, Dike, or Floodwall
	Cross Sections with 1% Annual Chance Water Surface Elevation
	Coastal Transsect
	Profile Baseline
	Hydrographic Feature
	Base Flood Elevation Line (BFE)
	Limit of Study
	Jurisdiction Boundary

**NOTES TO USERS**


For information and questions about the Flood Insurance Rate Map (FIRM), available products associated with the FIRM, including historic versions, the current map date for each FIRM panel, how to order products, or the National Flood Insurance Program (NFIP) in general, please call the FEMA Mapping and Insurance Callcenter at 1-877-FEMA-4MAP (1-877-355-2877) or visit the FEMA Flood Map Service Center website at <https://www.fema.gov>. Available products may include previously issued Letters of Map Change, a Flood Insurance Study Report, and/or digital versions of this map. Many of these products can be ordered or accessed directly from the website.

For community and countywide map dates refer to the Flood Insurance Study Report for this jurisdiction.

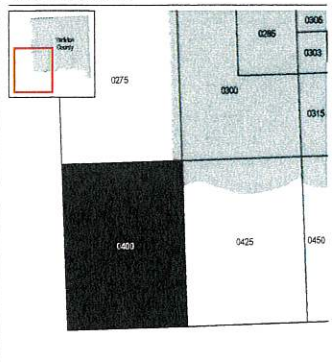
To determine if flood insurance is available in this community, contact your insurance agent or call the National Flood Insurance Program at 1-800-685-5620.

Some map information shown on the FIRM was derived from digital data obtained from the U.S. Census Bureau, dated 2012; South Dakota Department of Revenue, dated 2007; South Dakota Department of Transportation, dated 2002; U.S. Bureau of Land Management, dated 2011; South Dakota Game, Fish, and Parks, dated 2012; U.S. Geological Survey, dated 2012 and 2022; and the U.S. Army Corps of Engineers, dated 2022.

**SCALE**



**PANEL LOCATOR**



**FEMA**

**National Flood Insurance Program**

**NATIONAL FLOOD INSURANCE PROGRAM**  
FLOOD INSURANCE RATE MAP

**YANKTON COUNTY, SOUTH DAKOTA**  
and Incorporated Areas

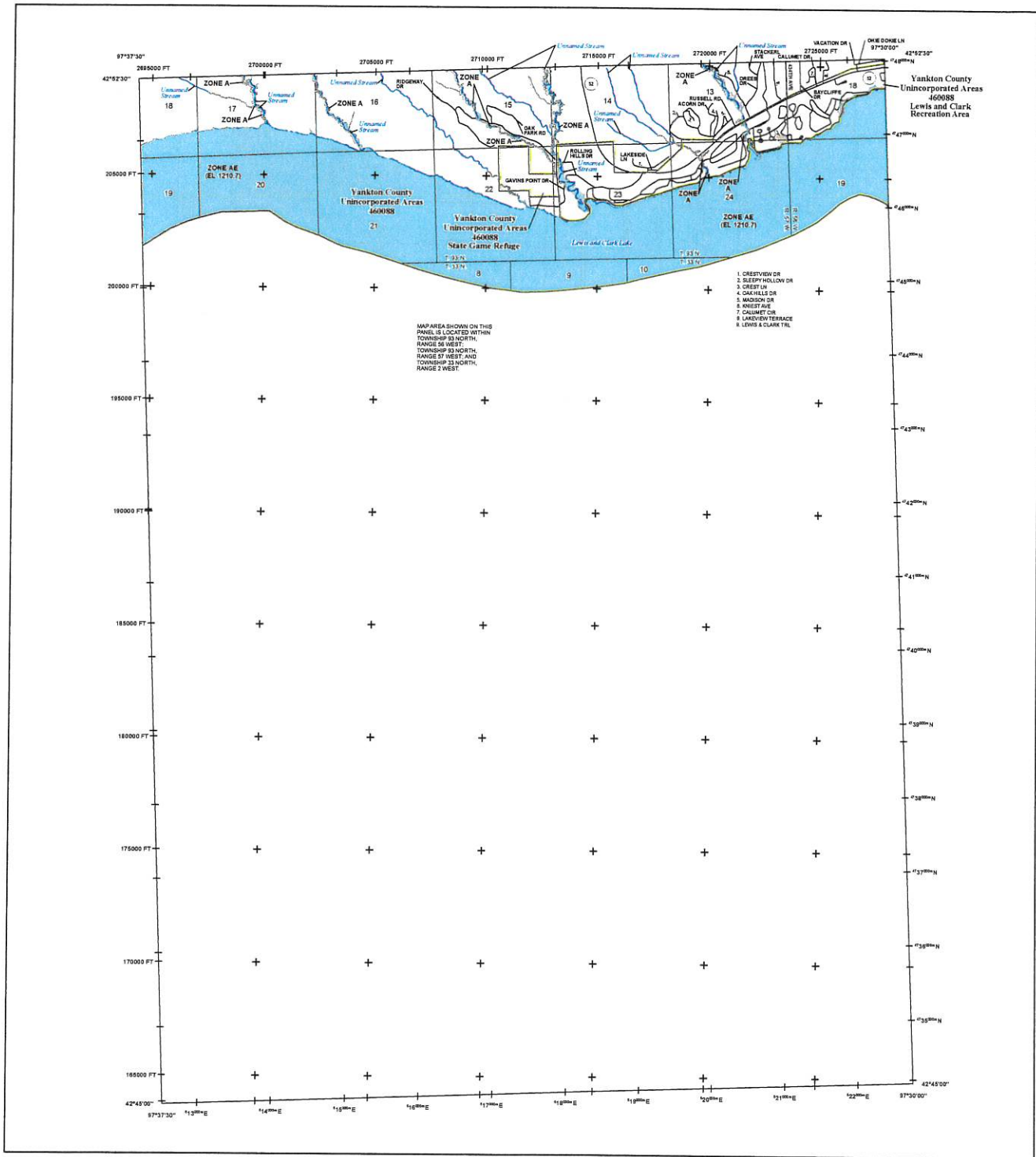
PANEL 400 OF 500

Panel Contains: COMMUNITY NUMBER PANEL SUFFIX  
YANKTON COUNTY 460088 0400 F

**PRELIMINARY**  
4/20/2023

VERSION NUMBER 2.6.4.6  
MAP NUMBER 46135C0400E  
MAP REVISED





**FLOOD HAZARD INFORMATION**

SEE RFS REPORT FOR DETAILED LEGEND AND INDEX MAP FOR RHM PANEL LAYOUT. THE INFORMATION DEPICTED ON THIS MAP AND SUPPORTING DOCUMENTATION ARE ALSO AVAILABLE IN DIGITAL FORMAT AT [HTTPS://MSC.FEMA.GOV](https://MSC.FEMA.GOV)

	Without Base Flood Elevation (BFE) Zone A, A99
	With BFE or Depth Zone AE, A9, A1, VE, AR
	Regulatory Floodway
	0.2% Annual Chance Flood Hazard, Areas of 1% annual chance flood with average depth less than one foot or with drainage areas of less than one square mile Zone X
	Future Conditions 1% Annual Chance Flood Hazard Zone X
	Area with Reduced Flood Risk due to Levee See Notes, Zone X
	Area with Flood Risk due to Levee Zone D
	NO SCREEN Area of Minimal Flood Hazard Zone X
	Area of Undetermined Flood Hazard Zone D
	Channel, Culvert, or Storm Sewer
	Levee, Dike, or Floodwall
	Cross Sections with 1% Annual Chance Water Surface Elevation
	Coastal Transect
	Coastal Transect Baseline
	Profile Baseline
	Hydrographic Feature
	Base Flood Elevation Line (BFE)
	Limit of Study
	Jurisdiction Boundary

**NOTES TO USERS**


For information and questions about this Flood Insurance Rate Map (FIRM), available products associated with the FIRM, including future versions, the current map date for each FIRM panel, their in-use products, or the National Flood Insurance Program (NFIP) in general, please call the FEMA Mapping and Insurance Assistance at 1-877-FEMA-MAP (1-877-362-6271) or visit the FEMA Flood Map Service Center website at <https://www.fema.gov>. Available products may include previously issued Letters of Map Change, a Flood Insurance Study Report, and/or digital versions of this map. Many of these products can be ordered or obtained directly from the website.

Communities entering into an adjacent FIRM panel must obtain a current copy of the adjacent panel as well as the current FIRM index. These may be ordered directly from the Flood Map Service Center at the number listed above.

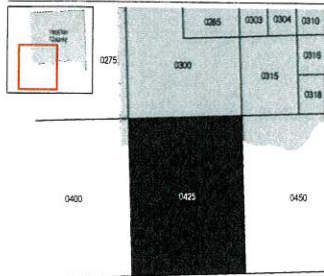
For information of flood insurance is available in this community, contact your insurance agent or call the National Flood Insurance Program at 1-800-438-6633.

Base map information shown on the FIRM was derived from digital data obtained from the U.S. Census Bureau, dated 2010; South Dakota Department of Revenue, dated 2011; South Dakota Department of Transportation, dated 2012; U.S. Bureau of Land Management, dated 2011; South Dakota Game, Fish, and Parks, dated 2012; U.S. Geological Survey, dated 2012 and 2022; and the U.S. Army Corps of Engineers, dated 2012.

**SCALE**



**PANEL LOCATOR**



**NATIONAL FLOOD INSURANCE PROGRAM**  
FLOOD INSURANCE RATE MAP

**FEMA**  
National Flood Insurance Program

**YANKTON COUNTY, SOUTH DAKOTA**  
and Incorporated Areas

PANEL 425 of 500

Panel Contains:  
COMMUNITY  
YANKTON COUNTY

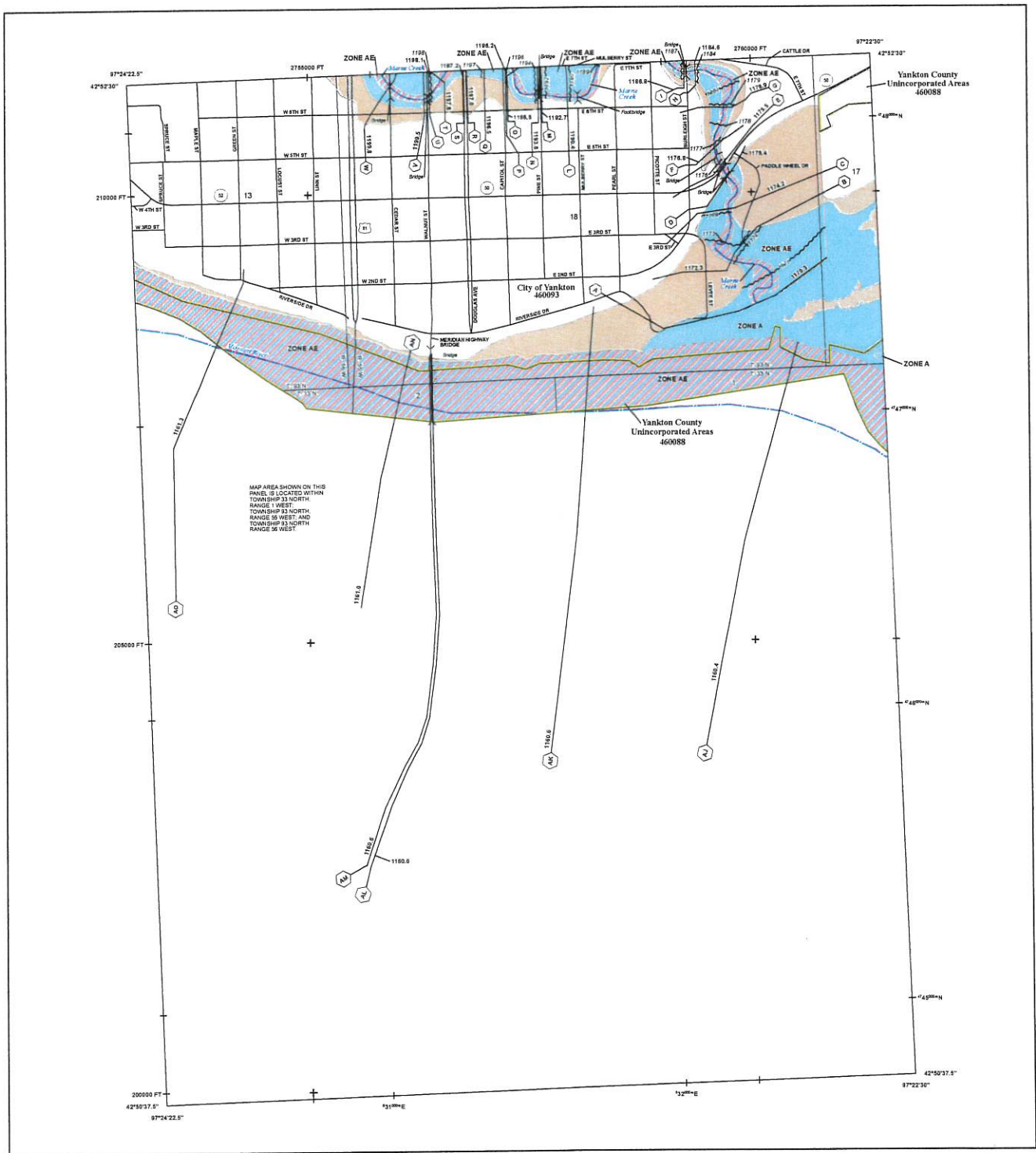
NUMBER PANEL SUFFIX  
46066 0425 E

**PRELIMINARY**  
4/20/2023

VERSION NUMBER  
2.6.4.6

MAP NUMBER  
46135C0425E

MAP REVISED



MAP AREA SHOWN ON THIS PANEL IS LOCATED WITHIN TOWNSHIP 33 NORTH, RANGE 5 WEST, TOWNSHIP 32 NORTH, RANGE 5 WEST, AND TOWNSHIP 31 NORTH, RANGE 5 WEST.

**FLOOD HAZARD INFORMATION**

SEE REPORT FOR DETAILED LEGEND AND INDEX MAP FOR RRM PANEL LAYOUT. THE INFORMATION DEPICTED ON THIS MAP AND SUPPORTING DOCUMENTATION ARE ALSO AVAILABLE IN DIGITAL FORMAT AT [HTTPS://MSC.FEMA.GOV](https://MSC.FEMA.GOV)

	Without Base Flood Elevation (BFE) Zone AE, AD, AH, VE, AP
	100% BFE or Depth Zone AE, AD, AH, VE, AP
	Regulatory Floodway
	0.2% Annual Chance Flood Hazard, Areas of 1% annual chance flood with average depth less than one foot or with drainage areas of less than one square mile Zone X
	Future Conditions 1% Annual Chance Flood Hazard Zone X
	Area with Reduced Flood Risk due to Levee See Notes, Zone X
	Area with Flood Risk due to Levee Zone O
	Area of Minimal Flood Hazard Zone X
	Area of Undetermined Flood Hazard Zone O
	Channel, Culvert, or Storm Sewer
	Levee, Dike, or Floodwall
	Cross Sections with 1% Annual Chance Water Surface Elevation
	Coastal Transect
	Coastal Transect Baseline
	Profile Baseline
	Hydrographic Features
	Base Flood Elevation Line (BFE)
	Limit of Study
	Jurisdiction Boundary

**NOTES TO USERS**

For information and questions about this Flood Insurance Rate Map (FIRM), available products associated with the FIRM, including various versions, the current map date for each FIRM panel, how to order products, or the National Flood Insurance Program (NFIP) in general, please call the FEMA Mapping and Insurance Helpline at 1-877-FEMA-4U (1-877-366-2627) or visit the FEMA Flood Map Service Center website at <http://www.fema.gov>. Available products may include previously issued Letters of Map Change, a Flood Insurance Study Report, and/or digital versions of this map. Many of these products can be ordered or obtained directly from the website.


Community planning firms or approved FIRM users must obtain a current copy of the advertisement as well as the current FIRM notes. These may be ordered directly from the Flood Map Service Center at the number listed above.

For community and out-of-state map dates refer to the Flood Insurance Study Report for this jurisdiction.

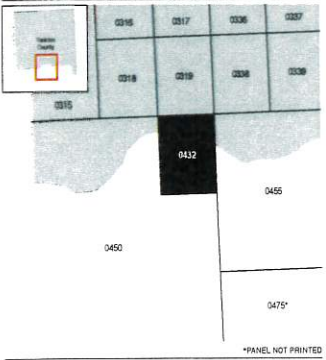
If insurance or flood insurance is available in the community, contact your insurance agent or call the National Flood Insurance Program at 1-800-638-6650.

Base map information shown on the FIRM was derived from digital data obtained from the U.S. Census Bureau, dated 2010; South Dakota Department of Revenue, dated 2021; South Dakota Department of Transportation, dated 2022; U.S. Bureau of Land Management, dated 2021; South Dakota Game, Fish, and Parks, dated 2022; U.S. Geological Survey, dated 2012 and 2022; and the U.S. Army Corps of Engineers, dated 2022.

**SCALE**



**PANEL LOCATOR**



**FEMA**  
National Flood Insurance Program

**NATIONAL FLOOD INSURANCE PROGRAM**  
FLOOD INSURANCE RATE MAP

**YANKTON COUNTY, SOUTH DAKOTA**  
and Incorporated Areas

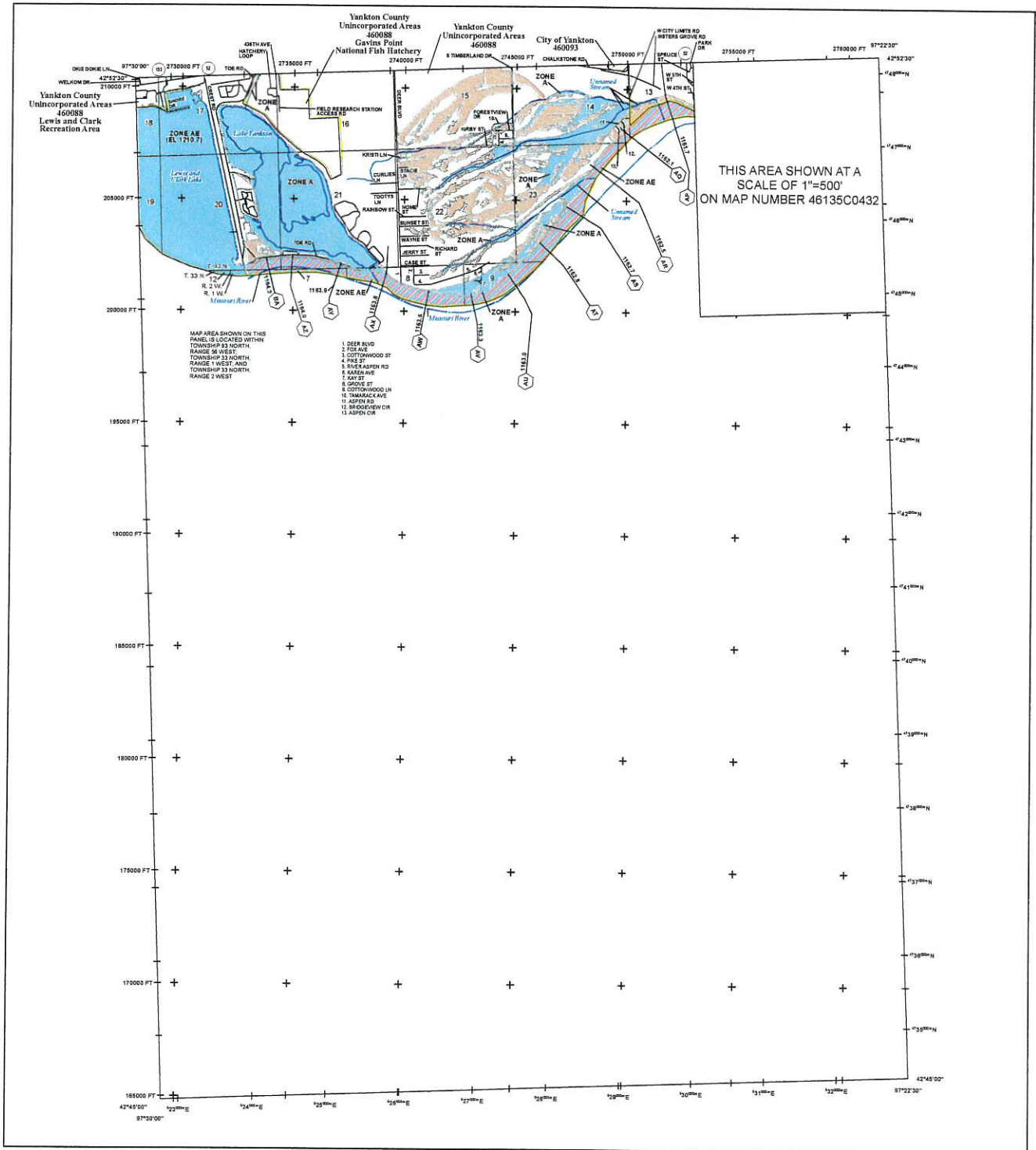
PANEL 432 of 500

Panel Contains:  
COMMUNITY: YANKTON COUNTY  
YANKTON CITY OF

NUMBER: 46088  
PANEL: 0432  
SUFFIX: E

**PRELIMINARY**  
4/20/2023

VERSION NUMBER: 2.6.4.6  
MAP NUMBER: 46135C0432E  
MAP REUSED



### FLOOD HAZARD INFORMATION

SEE HIS REPORT FOR DETAILED LEGEND AND INDEX MAP FOR FIRM PANEL LAYOUT. THE INFORMATION DEPICTED ON THIS MAP AND SUPPORTING DOCUMENTATION ARE ALSO AVAILABLE IN DIGITAL FORMAT AT [HTTPS://MSSC.FEMA.GOV](https://mssc.fema.gov)

**SPECIAL FLOOD HAZARD AREAS**

- Without Base Flood Elevation (BFE) Zone A, AE, AH, AO, AV, VE, AR
- Regulatory Floodway
- 0.2% Annual Chance Flood Hazard, Areas of 1% Annual Chance Flood with average depth less than one foot or with drainage areas of less than one square mile Zone X
- Future Conditions 1% Annual Chance Flood Hazard Zone X
- Area with Reduced Flood Risk due to Levee See Notes, Zone X
- Area with Flood Risk due to Levee Zone D

**OTHER AREAS OF FLOOD HAZARD**

- NO SCREEN Area of Minimal Flood Hazard Zone X
- Area of Undetermined Flood Hazard Zone D

**OTHER AREAS**

- Channel, Culvert, or Storm Sewer
- Levee, Dike, or Floodwall

**GENERAL STRUCTURES**

- 18.5 Cross Sections with 1% Annual Chance Water Surface Elevation
- 17.5
- Coastal Transect
- Coastal Transect BaseLine
- Profile BaseLine
- Hydrographic Features
- Base Flood Elevation Line (BFE)

**OTHER FEATURES**

- Jurisdiction Boundary

### NOTES TO USERS

For information and questions about this Flood Insurance Rate Map (FIRM), available products associated with this FIRM, including historic versions, the current map data for each FIRM panel, how to order products, or the National Flood Insurance Program (NFIP) in general, please call the FEMA Mapping and Information Center at 1-877-FEMA-MAP (1-877-366-6277) or visit the FEMA Flood Map Service Center website at <http://hazards.fema.gov>. Available products may include printed or digital versions of map change, a Flood Insurance Study Report, and/or digital versions of this map. Many of these products can be ordered or obtained directly from the website.

Communities acquiring land in adjacent FIRM panels must obtain a current copy of the adjacent panel as well as the current FIRM index. These may be ordered directly from the Flood Map Service Center at the number listed below.

For community and countywide map dates refer to the Flood Insurance Study Report for this jurisdiction.

To determine if flood insurance is available in this community, contact your insurance agent or call the National Flood Insurance Program at 1-800-638-6622.

Base map information shown on the FIRM was derived from digital data obtained from the U.S. Census Bureau, dated 2010; South Dakota Department of Revenue, dated 2011; South Dakota Department of Transportation, dated 2012; U.S. Bureau of Land Management, dated 2011; South Dakota Game, Fish, and Parks, dated 2012; U.S. Geological Survey, dated 2012 and 2013; and the U.S. Army Corps of Engineers, dated 2012.

### SCALE

Map Projection: State Plane Lambert Conformal Conic, South Dakota South Zone, 4002; North American Datum 1983; Western Hemisphere, Vertical Datum: NAVD 83

1 inch = 2,000 feet

0 2,000 4,000 8,000 feet

0 500 1,000 2,000 meters

### PANEL LOCATOR

	0300	0315	0316	0317	0336	0337	0341
					0432	0455	0460
	0425						0475

\*PANEL NOT PRINTED

### NATIONAL FLOOD INSURANCE PROGRAM

FLOOD INSURANCE RATE MAP

YANKTON COUNTY, SOUTH DAKOTA, and Incorporated Areas

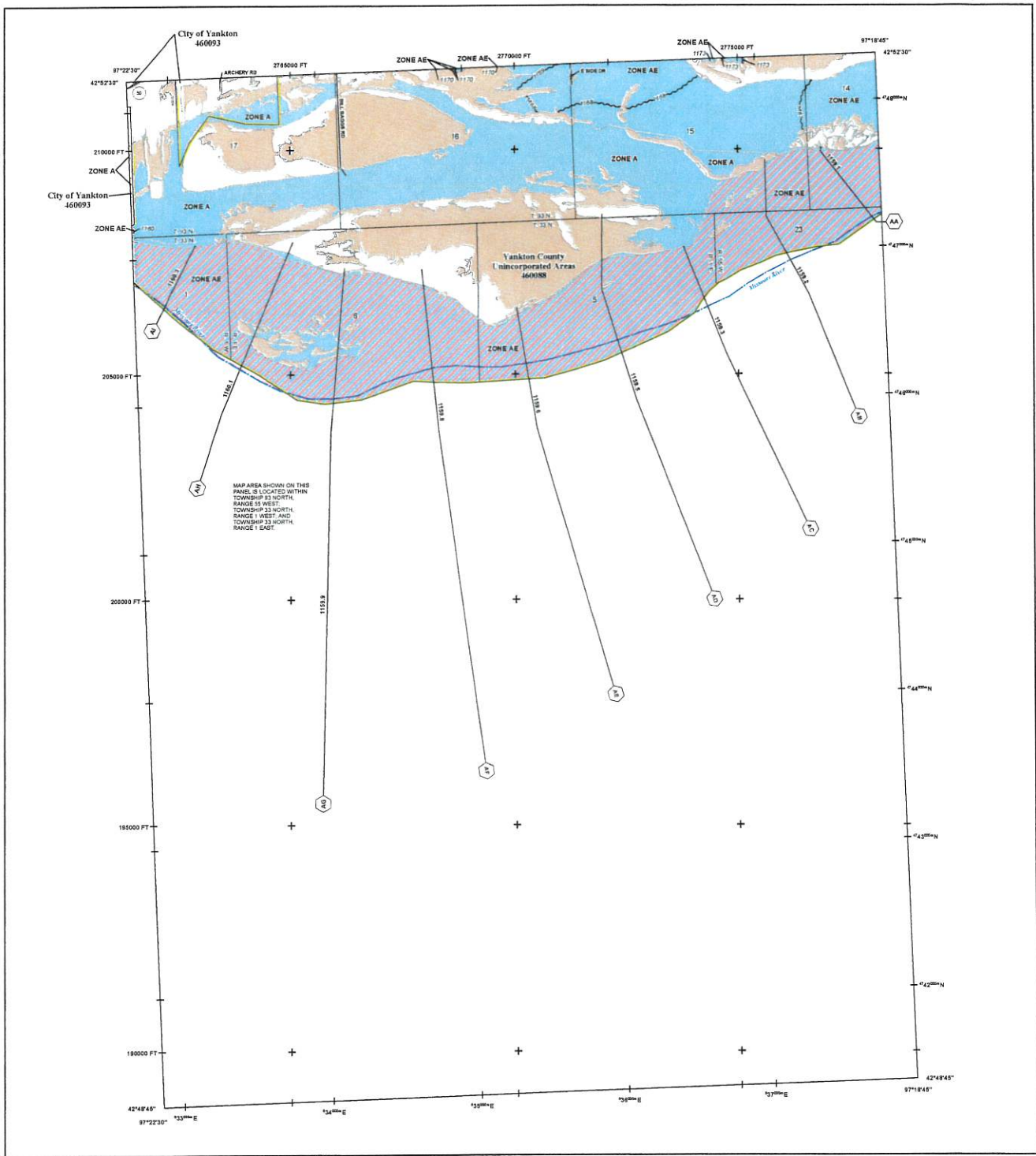
PANEL 450 of 500

Panel Coordinates:  
 COMMUNITY: YANKTON COUNTY, YANKTON, CITY OF  
 NUMBER: 460088  
 PANEL: 0450  
 SUFFIX: E

**FEMA**  
 National Flood Insurance Program

**PRELIMINARY**  
 4/20/2023

VERSION NUMBER: 2.6.4.6  
 MAP NUMBER: 46135C0450E  
 MAP REVISED:



**FLOOD HAZARD INFORMATION**

SEE FIG REPORT FOR DETAILED LEGEND AND INDEX MAP FOR FIRM PANEL LAYOUT  
 THE INFORMATION APPEARED ON THIS MAP AND SUPPORTING  
 DOCUMENTATION ARE ALSO AVAILABLE IN DIGITAL FORMAT AT  
[HTTPS://MSC.FEMA.GOV](https://msc.fema.gov)

	Without Base Flood Elevation (BFE) Zone A, V, AE, X
	With BFE or Depth Zone AE, AD, AH, VE, VZ, XH
	Regulatory Floodway
	0.2% Annual Chance Flood Hazard, Areas of 1% annual chance flood with average depth less than one foot or with drainage areas of less than one square mile Zone X Future Conditions 1% Annual Chance Flood Hazard Zone X
	Area with Reduced Flood Risk due to Levee See Notes, Zone X
	Area with Flood Risk due to Levee Zone D
	Area of Minimal Flood Hazard Zone X
	Area of Undetermined Flood Hazard Zone D
	Channel, Culvert, or Storm Sewer
	Levee, Dike, or Floodwall
	Cross Sections with 1% Annual Chance Water Surface Elevation
	Coastal Transect
	Coastal Transect Baseline
	Profile Baseline
	Hydrographic Features
	Base Flood Elevation Line (BFE)
	Limit of Study
	Jurisdiction Boundary

**NOTES TO USERS**

For information and questions about the Flood Insurance Rate Map (FIRM), available products associated with the FIRM, including historic versions, the printed map data for each FIRM panel, how to order products, or the National Flood Insurance Program (NFIP) in general, please call the FEMA Mapping and Insurance Exchange at 1-877-FEMA-4MAP (1-877-336-2671) or visit the FEMA Flood Map Service Center website at [www.fema.gov](https://www.fema.gov). Available products may include previously issued Letters of Map Change, a Flood Insurance Study Report, and/or digital versions of the map. Many of these products can be ordered or obtained directly from the website.


Coordinates appearing on an adjacent FIRM panel must state a correct copy of the adjacent panel as well as the current FIRM date. These may be ordered directly from the Flood Map Service Center at the number listed above.

For community and countywide map data refer to the Flood Insurance Study Report for this jurisdiction.

If insurance of flood insurance is available in the community, contact your insurance agent or call the National Flood Insurance Program at 1-800-638-6620.

Some map information shown on the FIRM was derived from digital data obtained from the U.S. Census Bureau, dated 2019; South Dakota Department of Revenue, dated 2021; South Dakota Department of Transportation, dated 2022; U.S. Bureau of Land Management, dated 2021; South Dakota Game, Fish, and Parks, dated 2022; U.S. Geological Survey, dated 2013 and 2022; and the U.S. Army Corps of Engineers, dated 2022.

**SCALE**



**PANEL LOCATOR**



**FEMA**  
 National Flood Insurance Program

**NATIONAL FLOOD INSURANCE PROGRAM**  
 FLOOD INSURANCE RATE MAP

**YANKTON COUNTY,**  
 SOUTH DAKOTA  
 AND INCORPORATED AREAS

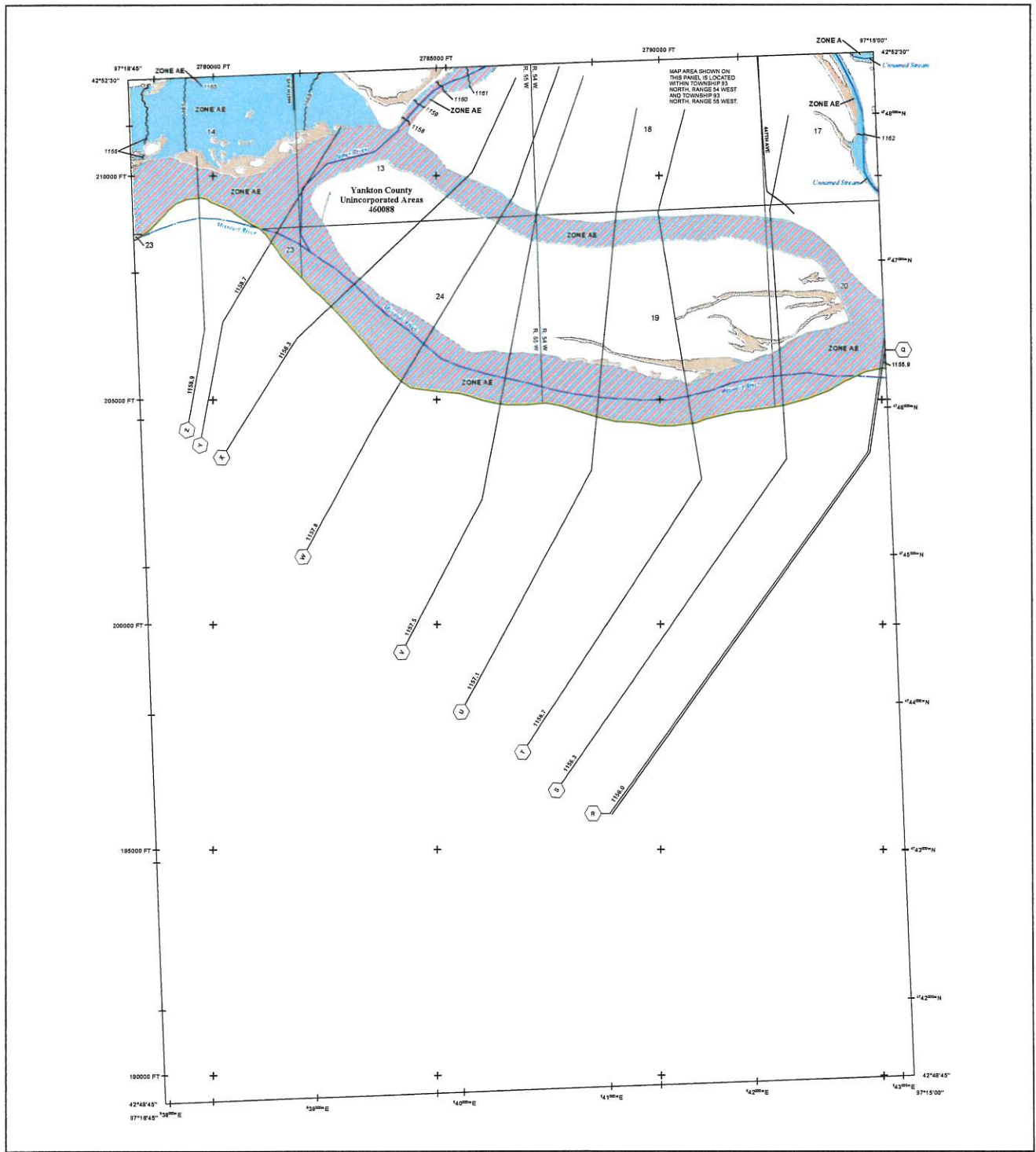
PANEL 455 of 500

Panel Contains  
 COMMUNITY  
 YANKTON COUNTY  
 YANKTON CITY CD

NUMBER PANEL SUFFIX  
 46054 0455 E  
 46053 0455 E

**PRELIMINARY**  
 4/20/2023

VERSION NUMBER  
 2.6.4.6  
 MAP NUMBER  
 46135C0455E  
 MAP REVISED



**FLOOD HAZARD INFORMATION**

SEE RS REPORT FOR DETAILED LEGEND AND INDEX MAP FOR BROW PANEL LAYOUT  
 THE INFORMATION DEPICTED ON THIS MAP AND SUPPORTING  
 DOCUMENTATION ARE ALSO AVAILABLE IN DIGITAL FORMAT AT  
[HTTPS://MSC.FEMA.GOV](https://msc.fema.gov)

	Without Base Flood Elevation (BFE) Zone A, V, VE, AP
	With BFE or Depth Zone AE, AO, AH, VE, AP
	Regulatory Floodway
	0.2% Annual Chance Flood Hazard, Areas of 1% annual chance flood with average depth less than one foot or with drainage areas of less than one square mile Zone X
	Failure Conditions 1% Annual Chance Flood Hazard Zone X
	Area with Reduced Flood Risk due to Levee See Notes, Zone X
	Area with Flood Risk due to Levee Zone D
	Area of Minimal Flood Hazard Zone X
	Area of Undetermined Flood Hazard Zone D
	Channel, Culvert, or Storm Sewer
	Levee, Dike, or Floodwall
	Cross Sections with 1% Annual Chance Water Surface Elevation
	Cross Sections with 1% Annual Chance Water Surface Elevation
	Coastal Transect
	Coastal Transect Baseline
	Profile Baseline
	Hydrographic Feature
	Base Flood Elevation Line (BFE)
	Limit of Study
	Jurisdiction Boundary

**NOTES TO USERS**

For information and questions about this Flood Insurance Rate Map (FIRM), available products associated with this FIRM, including future versions, the current map data for each FIRM panel, how to order products, or the National Flood Insurance Program (NFIP) in general, please call the FEMA Mapping and Insurance Exchange at 1-877-FEMA-MAP (1-877-362-6271) or visit the FEMA Flood Map Service Center website at <http://msc.fema.gov>. Available products may include previously issued Letters of Map Change, a Flood Insurance Study Report, and/or digital versions of this map. Many of these products can be ordered or obtained directly from the website.


Comments regarding land use adjacent FIRM panels must obtain a current copy of the adjacent panel as well as the current FIRM map. These may be ordered directly from the Flood Map Service Center at the number listed above.

For community and countywide map data refer to the Flood Insurance Study Report for this jurisdiction.

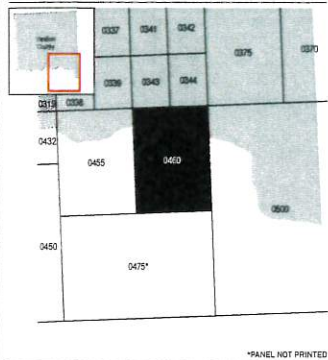
To determine if flood insurance is available in this community, contact your insurance agent or call the National Flood Insurance Program at 1-800-438-6623.

Some map information shown on the FIRM was derived from digital data obtained from the U.S. Census Bureau, dated 2018; South Dakota Department of Revenue, dated 2021; South Dakota Department of Transportation, dated 2022; U.S. Bureau of Land Management, dated 2021; South Dakota Game, Fish, and Parks, dated 2022; U.S. Geological Survey, dated 2013 and 2022; and the U.S. Army Corps of Engineers, dated 2023.

**SCALE**



**PANEL LOCATOR**



**FEMA**  
National Flood Insurance Program

**NATIONAL FLOOD INSURANCE PROGRAM**  
FLOOD INSURANCE RATE MAP

**YANKTON COUNTY,**  
**SOUTH DAKOTA,**  
and Incorporated Areas

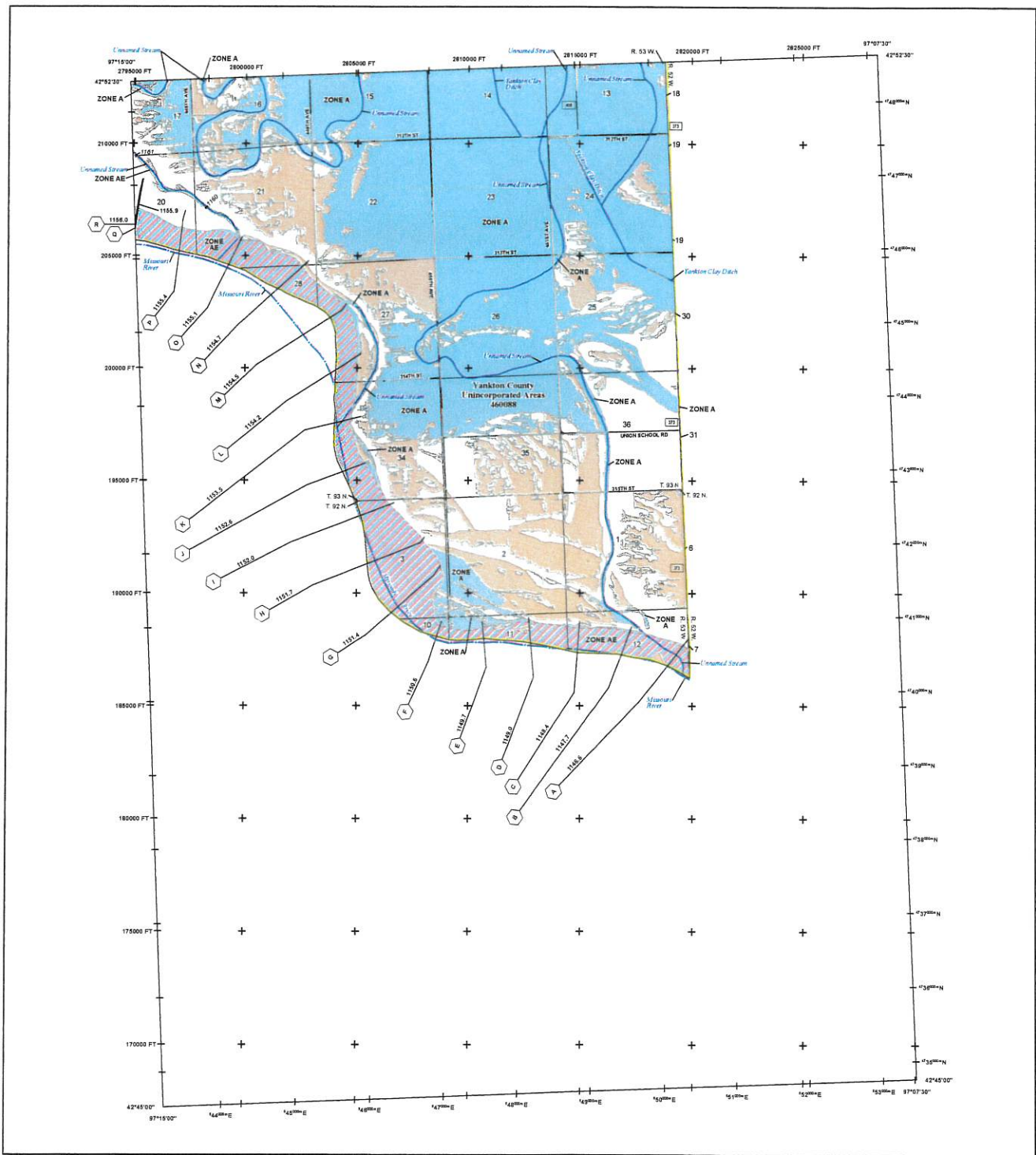
PANEL 460 OF 500

Panel Contains:  
COMMUNITY  
YANKTON COUNTY

NUMBER PANEL SUFFIX  
46088 0460 E

**PRELIMINARY**  
4/20/2023

VERSION NUMBER  
2.6.4.6  
MAP NUMBER  
46135C0460E  
MAP REVISED



**FLOOD HAZARD INFORMATION**

SEE RS REPORT FOR DETAILED LEGEND AND INDEX MAP FOR FIRM PANEL LAYOUT  
**THE INFORMATION DEPICTED ON THIS MAP AND SUPPORTING DOCUMENTATION ARE ALSO AVAILABLE IN DIGITAL FORMAT AT**  
[HTTPS://MSC.FEMA.GOV](https://MSC.FEMA.GOV)

	Without Base Flood Elevation (BFE) Zone A X ADP
	With BFE on Depth Zone AE, AH, AE, AD
	Regulatory Floodway
	0.2% Annual Chance Flood Hazard, Areas of 1% annual chance flood with average depth less than one foot or with drainage areas of less than one square mile Zone X
	Future Conditions 1% Annual Chance Flood Hazard Zone X
	Area with Reduced Flood Risk due to Levee See Notes, Zone X
	Area with Flood Risk due to Levee Zone D
	Area of Minimal Flood Hazard Zone X
	Area of Undetermined Flood Hazard Zone D
	Channel, Culvert, or Storm Sewer
	Levee, Dike, or Floodwall
	Cross Sections with 1% Annual Chance Water Surface Elevation
	Coastal Transsect
	Coastal Transsect Base Line
	Profile Baseline
	Hydrographic Feature
	Base Flood Elevation Line (BFE)
	Limit of Study
	Jurisdiction Boundary

**NOTES TO USERS**

For information and questions about this Flood Insurance Rate Map (FIRM), available products associated with this FIRM, including historic versions, the current map used for each FIRM panel, how to order products, or the National Flood Insurance Program (NFIP) in general, please call the FEMA Mapping and Insurance Assistance at 1-877-FEMA-9999 (1-877-368-3277) or visit the FEMA Flood Map Service Center website at <https://www.fema.gov>. Available products may include previously issued Letters of Map Change, a Flood Insurance Study Report, and/or digital versions of this map. Many of these products can be ordered or obtained directly from the website.


Communities seeking flood on adjacent FIRM panels must obtain a current copy of the adjacent panel as well as the current FIRM index. These may be ordered directly from the Flood Map Service Center at the number listed above.

For community and countywide map dates refer to the Flood Insurance Study Report for this jurisdiction.

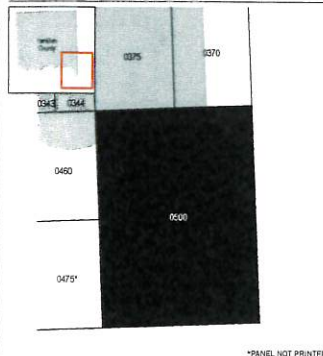
To determine if flood insurance is available in this community contact your insurance agent or call the National Flood Insurance Program at 1-800-638-0100.

Base map information shown on the FIRM was derived from digital data obtained from the U.S. Census Bureau, dated 2018; South Dakota Department of Revenue, dated 2021; South Dakota Department of Transportation, dated 2022; U.S. Bureau of Land Management, dated 2021; South Dakota Game, Fish, and Parks, dated 2022; U.S. Geological Survey, dated 2012 and 2022; and the U.S. Army Corps of Engineers, dated 2022.

**SCALE**



**PANEL LOCATOR**



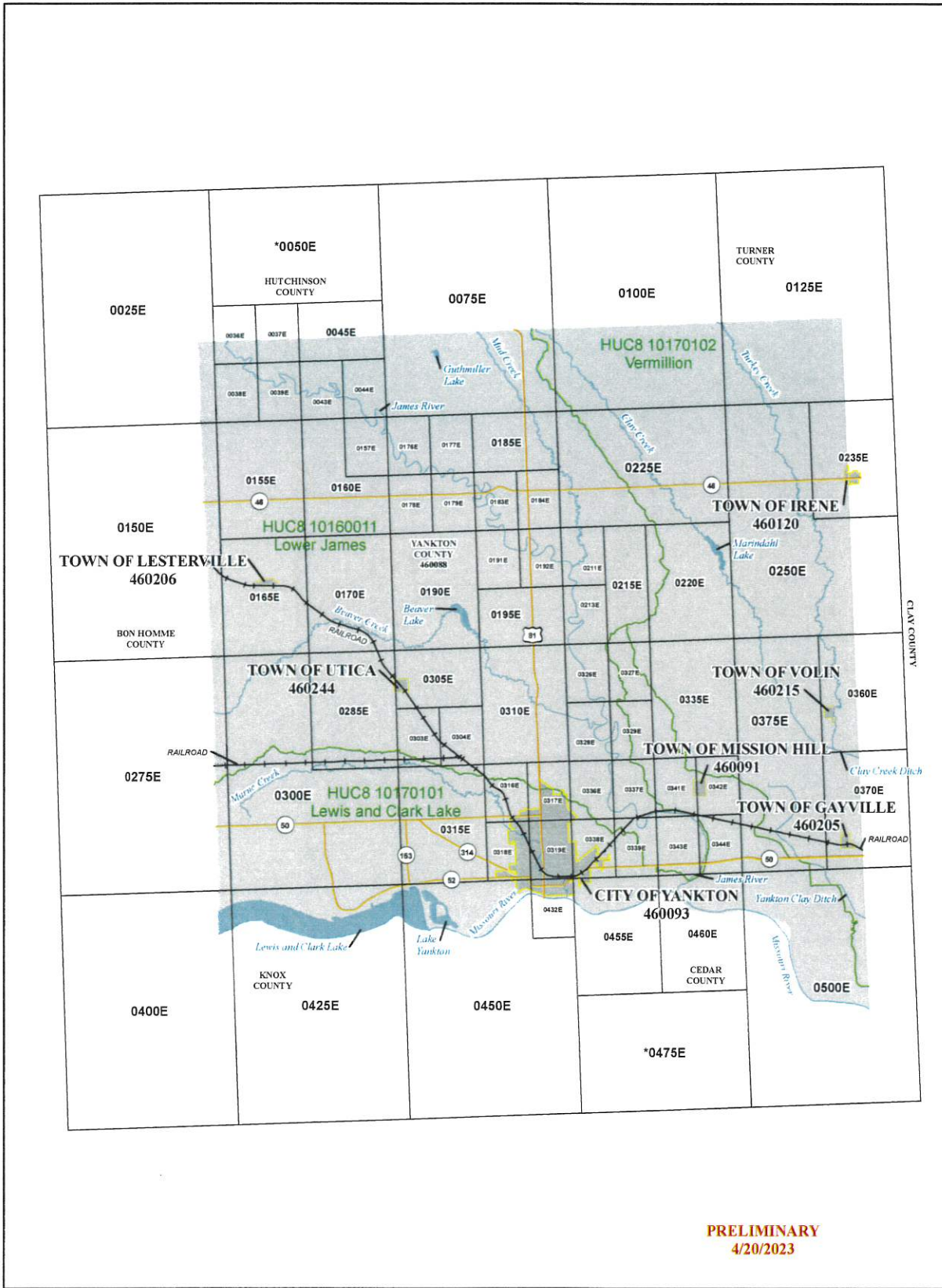
**NATIONAL FLOOD INSURANCE PROGRAM**  
 FLOOD INSURANCE RATE MAP  
**YANKTON COUNTY,**  
**SOUTH DAKOTA**  
 and Incorporated Areas  
 PANEL 500 of 500

Panel Contains:  
COMMUNITY  
YANKTON COUNTY


NUMBER PANEL SUFFIX  
460088 0500 E

**PRELIMINARY**  
 4/20/2023

VERSION NUMBER  
2.6.4.6  
 MAP NUMBER  
46135C0500E  
 MAP REVISED



**PRELIMINARY**  
4/20/2023



Map Projection:  
State Plane South Dakota South Zone 4002;  
North American Datum 1983

THE INFORMATION DEPICTED ON THIS MAP AND SUPPORTING  
DOCUMENTATION ARE ALSO AVAILABLE IN DIGITAL FORMAT AT  
[HTTPS://MSC.FEMA.GOV](https://MSC.FEMA.GOV)

SEE FLOOD INSURANCE STUDY FOR ADDITIONAL INFORMATION

\* PANEL NOT PRINTED - AREA OUTSIDE COUNTY BOUNDARY

COUNTY LOCATOR



**NATIONAL FLOOD INSURANCE PROGRAM**

FLOOD INSURANCE RATE MAP INDEX

YANKTON COUNTY, SOUTH DAKOTA and Incorporated Areas

PANELS PRINTED:  
0025, 0036, 0037, 0038, 0039, 0043, 0044, 0045, 0075, 0100, 0125,  
0150, 0155, 0157, 0160, 0165, 0170, 0176, 0177, 0178, 0179, 0183,  
0184, 0185, 0190, 0191, 0192, 0195, 0211, 0213, 0215, 0220, 0225,  
0235, 0250, 0275, 0285, 0300, 0303, 0304, 0305, 0310, 0315, 0316,  
0317, 0318, 0319, 0326, 0327, 0328, 0329, 0335, 0336, 0337, 0338,  
0339, 0341, 0342, 0343, 0344, 0360, 0370, 0375, 0400, 0425, 0432,  
0450, 0455, 0460, 0500



FEMA

MAP NUMBER  
46135CIND08

MAP REVISED

