

Yankton County

5-Year Highway and Bridge Improvement Plan

2025-2029

YANKTON COUNTY



CHECKLIST OF REQUIREMENTS FOR ANNUAL UPDATE

- Certification Form
- Projected Revenue Available per year
- 5-year Project List (Programmed Projects)
- Project Status List
- Affidavit of publication of public meeting notice (copy of the notice or article alone, is not sufficient)
- Township coordination letters/notice (sample letter and mailing list is acceptable)
- Attendance list from public meeting (all attendees – not just commission members)
- Public Comments (if no comments are received, clearly indicate that in the plan submittal)

CERTIFICATION FORM

Certification: As approved this 1 day of October 2024
Yankton County Commission

By: *John Maynard*
County Commission Chairperson

Attest:



Patty Hagem
County Auditor or Clerk

County Contact Person: *Mike Sedlacek*
Phone Number: *605-660-3497*
Email Address: *mikes@co.yankton-sd.us*

Received by SDDOT on _____

Approved by SDDOT on _____



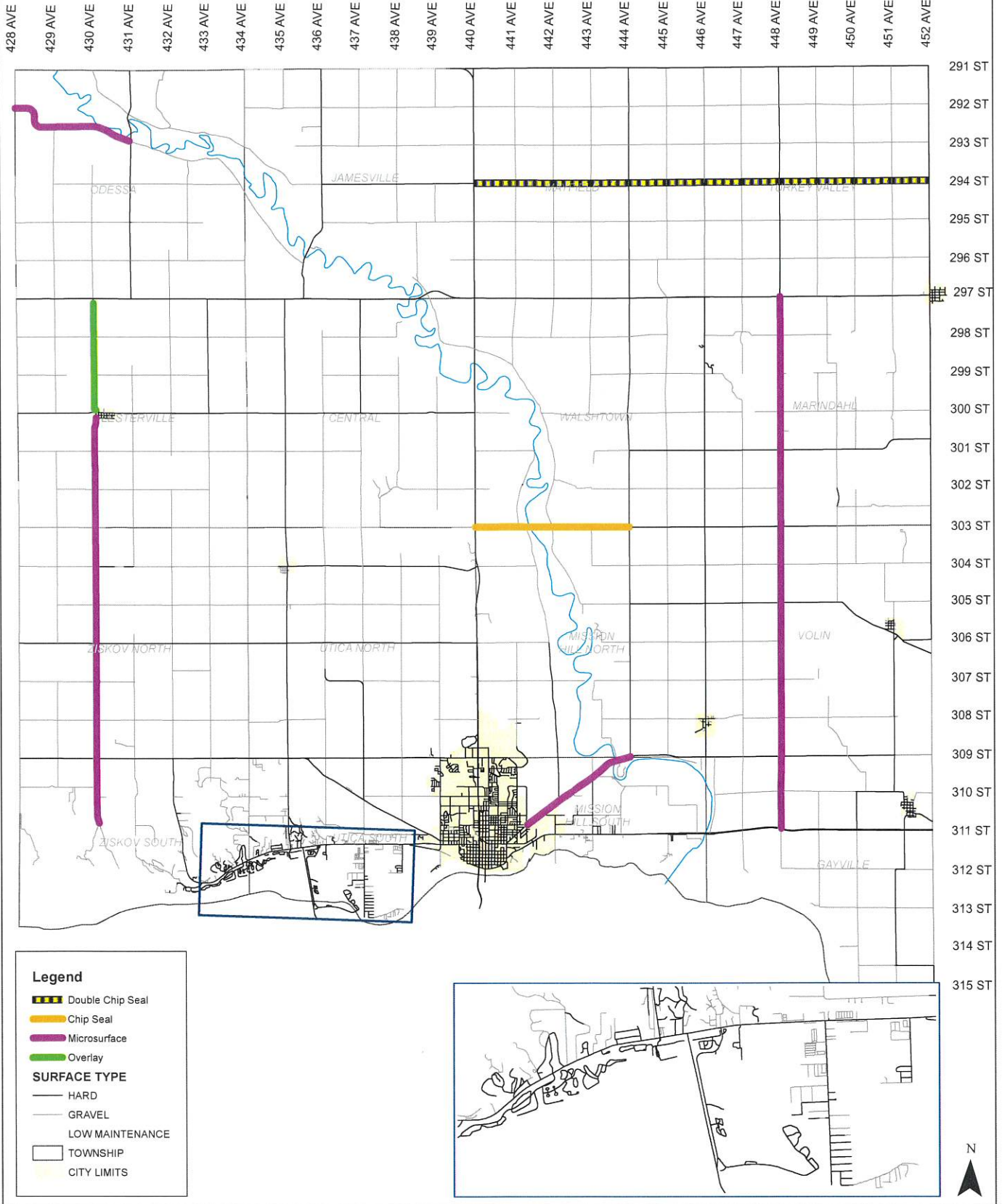
REVENUE SOURCES TABLE

Account Description	2025	2026	2027	2028	2029
Local Funds					
General Funds-property tax	\$466,934	\$481,934	\$496,934	\$511,734	\$526,934
Motor Vehicle Licenses	\$1,800,000	\$1,880,000	\$1,960,000	\$2,040,000	\$2,120,000
Wheel Tax	\$650,000	\$670,000	\$690,000	\$710,000	\$730,000
Annual STP Payout Funds	\$300,000	\$305,000	\$310,000	\$315,000	\$320,000
Intergovernmental Funds					
Township Services					
State Funds					
PE - BIG (planning to apply for)	\$64,000				\$
PE - BIG (awarded by DOT)					
Preservation - BIG (planning to apply for)					
Preservation - BIG (awarded by DOT)					
Rehab/Repl - BIG (planning to apply for)					\$1,280,000
Rehab/Repl - BIG (awarded by DOT)					
Other (Match on STP Projects, Pavement Marking Prj.)	\$20,000	\$20,000	\$20,000	\$20,000	\$20,000
Federal Funds					
TAP					
ER/FEMA					
OTHER (STP, Bridge, Signing, Hazard Elimination, SIB Loans)	\$81,950	\$10,243,750			
TOTAL	\$3,382,884	\$13,600,684	\$3,476,934	\$3,596,734	\$4,996,934

- For State and Federal Funds, only enter the applicable amount (i.e. 80% of total project cost).
- Include both BIG funds awarded and BIG funds that will be applied for but not yet received.

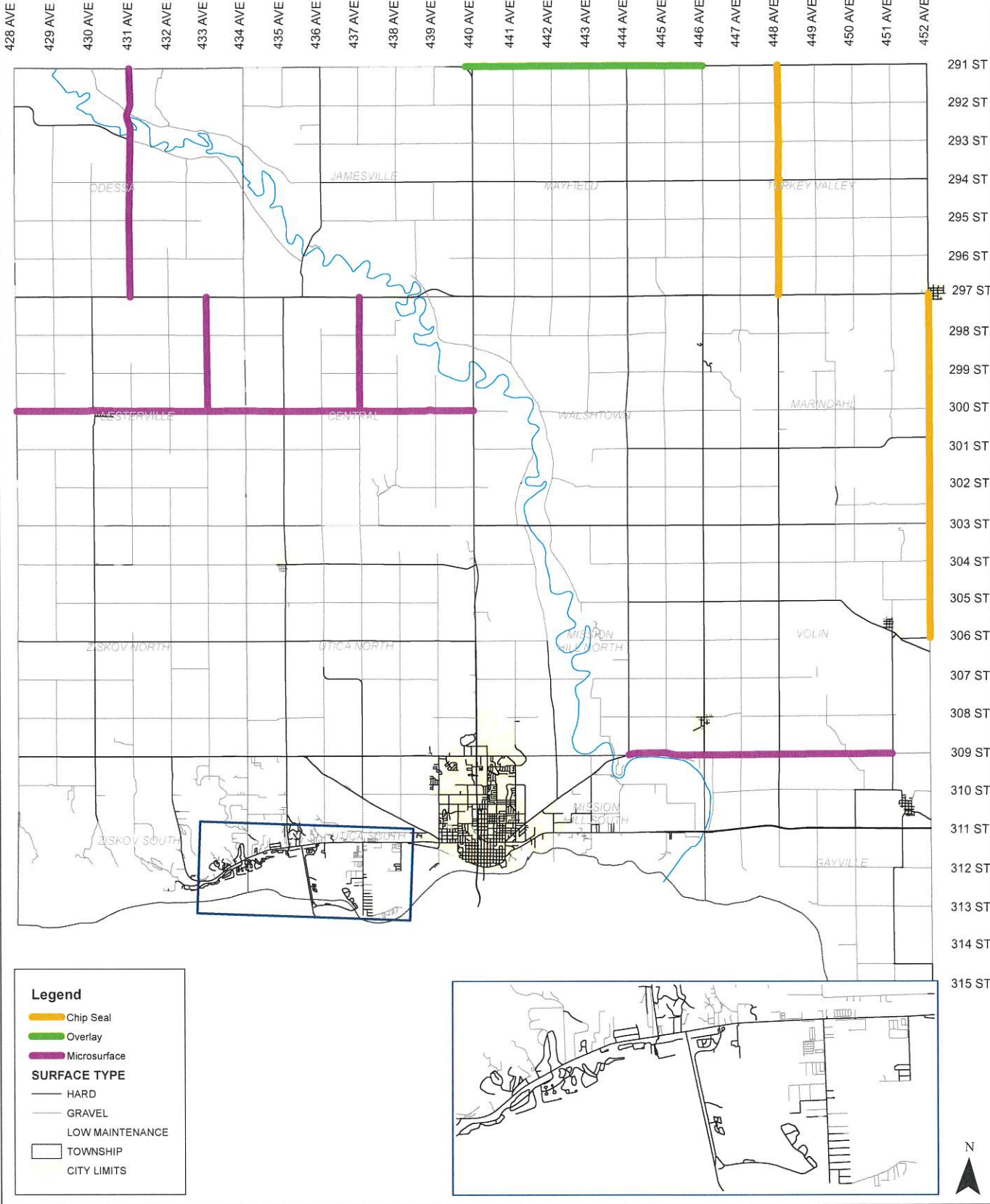
YANKTON COUNTY

ROAD IMPROVEMENTS 2025



YANKTON COUNTY

ROAD IMPROVEMENTS 2026



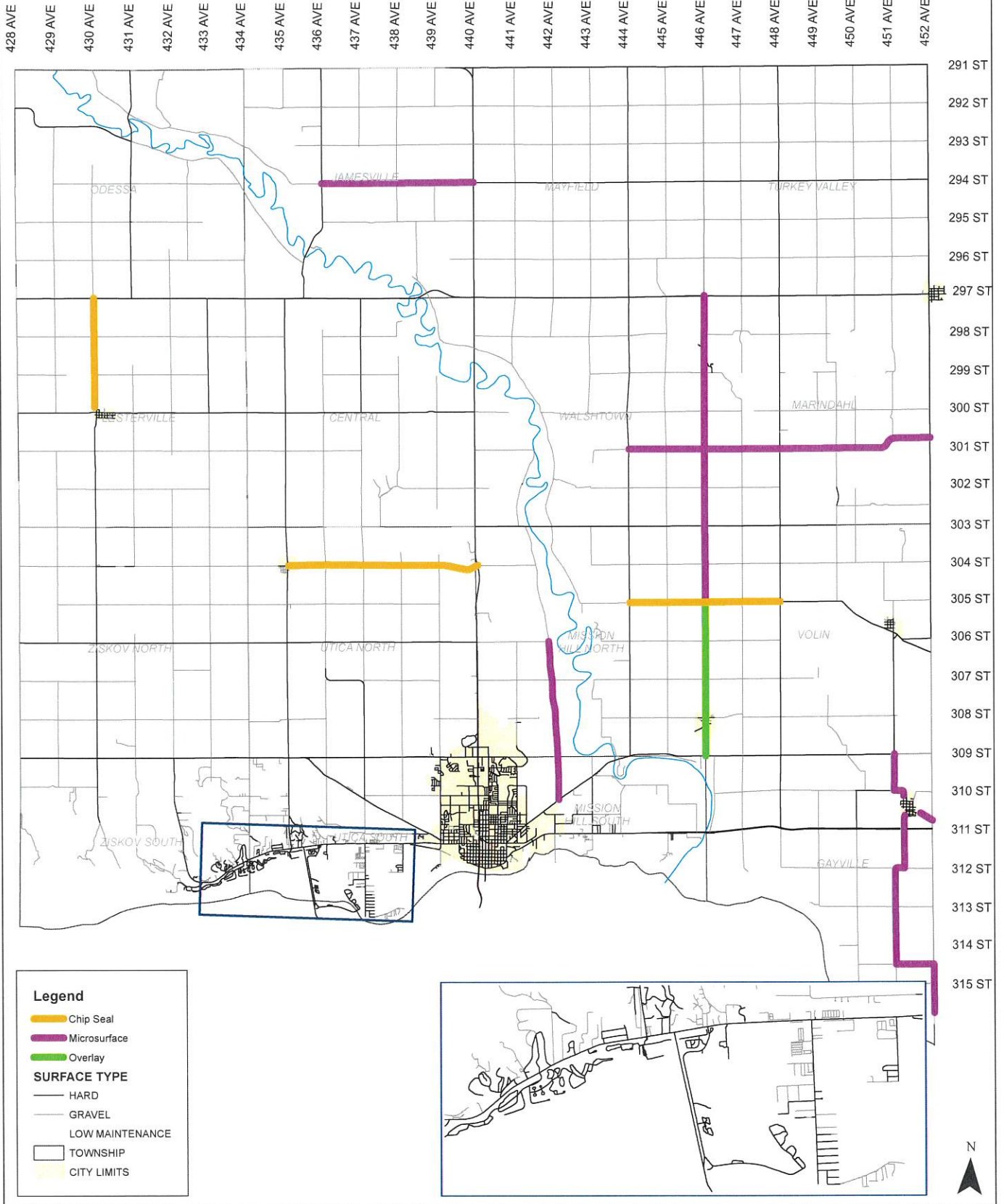


YANKTON COUNTY PROJECT PLAN 2026

Work Type	Hwy Road #	Project #	Road Information	Location (Township)	Funding (County unless otherwise noted)	Miles	Estimated Cost per mile	Estimated Total Cost
Chip Seal								
	MDF452, VOF452	2026 - 452CS	452nd Ave - From Irene to 306th St	Marindahl, Volin		9.50	\$28,000.00	\$266,000.00
	TVF448	2026 - 448CS	448 Ave - From SD HWY 46 to 291 St	Turkey Valley		6.00	\$28,000.00	\$168,000.00
						15.50		\$434,000.00
Asphalt Overlay								
	MAF291	2026-291AO	291st St. (365) - from US HWY 81 to 446th Ave.	Mayfield		6.25	\$170,000.00	\$1,062,500.00
						6.25		\$1,062,500.00
Micro Surface								
	LVF300, CEF300	2026-300MS	300th Ave. (212) - from 428th Ave. to US HWY 81	Lesterville, Central		12.00	\$62,000.00	\$744,000.00
	ODF431	2026 - 431MS	431st Ave - From SD HWY 46 to 291st St	Odessa		6.00	\$62,000.00	\$372,000.00
	LVC433	2026 - 433MS	433rd Ave - From SD HWY 46 to 300th St	Lesterville		3.00	\$62,000.00	\$186,000.00
	CEC437	2026 - 437MS	437th Ave - From SD HWY 46 to 300th St	Central		3.00	\$62,000.00	\$186,000.00
	9355F309, VOF309	2026-309MS	309th St - From 444 Ave to 451 Ave	Volin 9355(Mission Hill South),		7.00	\$62,000.00	\$434,000.00
						31.00		\$1,922,000.00
						TOTALS		
						52.75		\$3,418,500.00

YANKTON COUNTY

ROAD IMPROVEMENTS 2027



- Legend**
- Chip Seal
 - Microsurface
 - Overlay
- SURFACE TYPE**
- HARD
 - GRAVEL
 - LOW MAINTENANCE
- TOWNSHIP
- CITY LIMITS



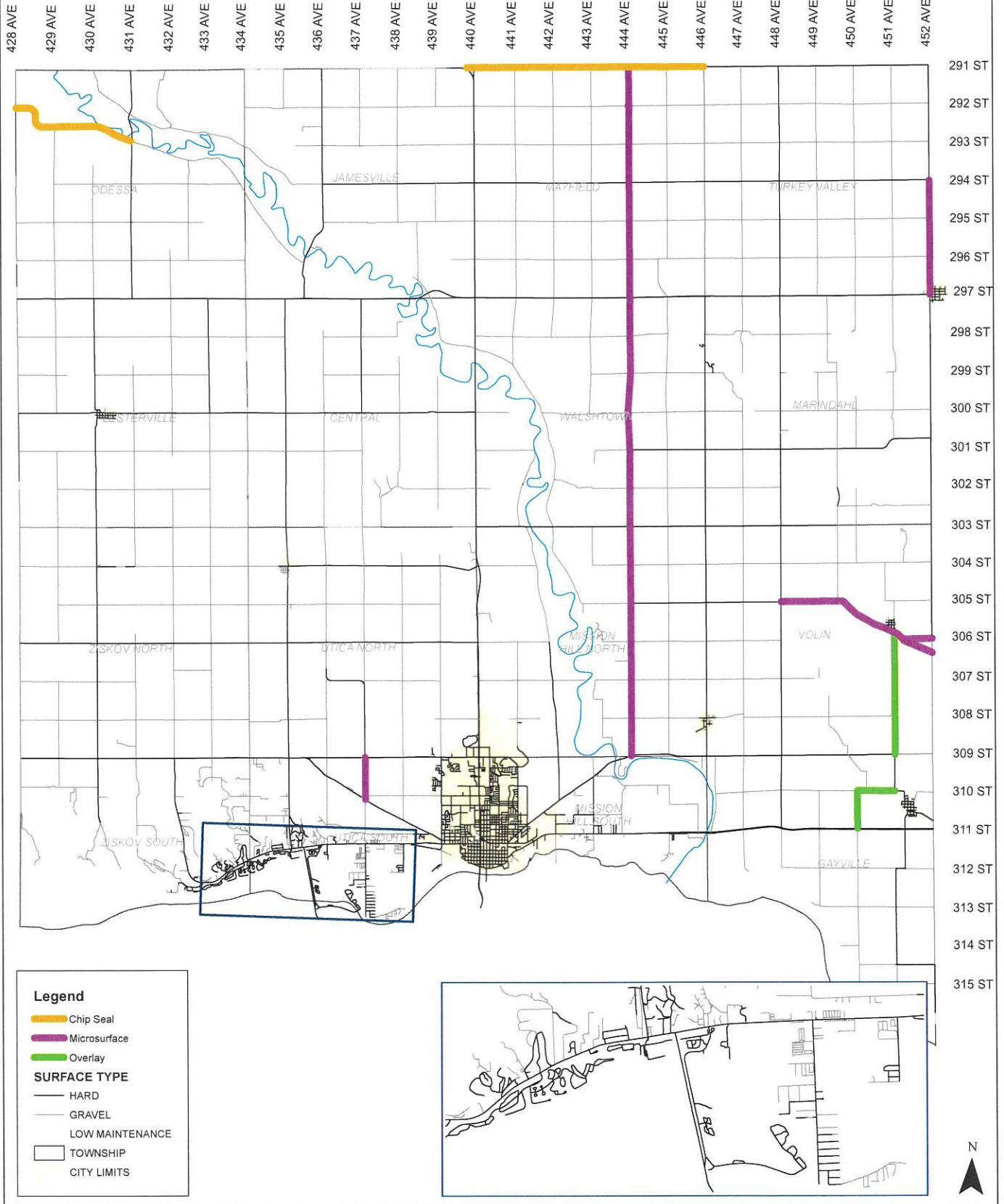


YANKTON COUNTY PROJECT PLAN 2027

Work Type	Hwy Road #	Project #	Road Information	Location (Township)	Funding (County unless otherwise noted)	Miles	Estimated Cost per mile	Estimated Total Cost						
Chip Seal														
	ODF430	2027 - 430CS	430 Ave - From SD HWY 46 to 300th St.	Lesterville		3.00	\$29,000.00	\$87,000.00						
	MHF305, VOF305	2027 - 305CS	305th St. - From 444 Ave to 448 Ave	Mission Hill, Volin		4.00	\$29,000.00	\$116,000.00						
	UTF304	2027-304CS	304th St - From Utica to US HWY 81	Utica		5.25	\$29,000.00	\$152,250.00						
						12.25		\$355,250.00						
Asphalt Mill and Overlay														
	VOF446	2027-446AO	446th Ave - From 309th St. to 305th St.	Volin		4.00	\$167,000.00	\$668,000.00						
						4.00		\$668,000.00						
Micro Surface														
	JAC294	2027-294MS	294th St. - From 436th Ave to US HWY 81	Jamesville		4.00	\$63,000.00	\$252,000.00						
	WTC301, MDC301	2027-301MS	301st St - From 444th Ave to 452nd Ave	Walshtown, Marindahl		8.25	\$63,000.00	\$519,750.00						
	GVC451, GVC451	2027-451MS	451st Ave - From 309th St to 316th St.	Gayville		8.50	\$63,000.00	\$535,500.00						
	GVCIVE	2027-IversonStMS	Iverson St - From 451st St to 452nd St	Gayville		0.75	\$63,000.00	\$47,250.00						
	9355CSWJRR, MHCOSWJRR	2027-SWJRRMS	SWJRR - From 3006th St to Whiting Drive	Mission Hill, 9355(Mission Hill South)		4.25	\$63,000.00	\$267,750.00						
	WTC446, VOC446	2027-446MS	446th Ave - From SD HWY 46 to 305th St	Walshtown, Volin		8.00	\$63,000.00	\$504,000.00						
						33.75		\$2,126,250.00						
					Totals	50.00		\$3,149,500.00						

YANKTON COUNTY

ROAD IMPROVEMENTS 2028



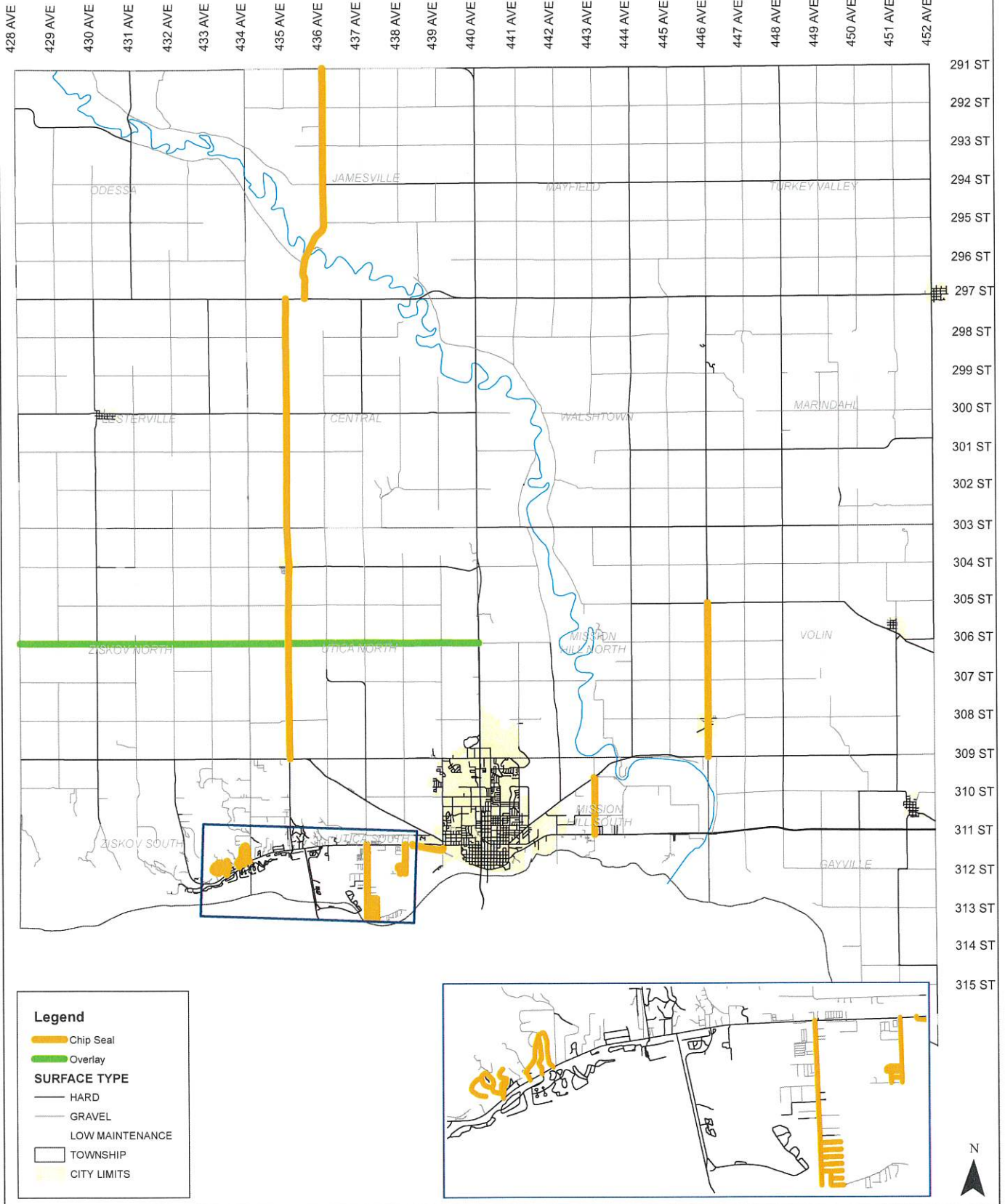


YANKTON COUNTY PROJECT PLAN 2028

Work Type	Hwy Road #	Project #	Road Information	Location (Township)	Funding (County unless otherwise noted)	Miles	Estimated Cost per mile	Estimated Total Cost	
Chip Seal									
	ODF292	2028 - 292CS	292nd Ave - From 428th Ave to 431st Ave	Odessa		3.50	\$29,000.00	\$101,500.00	
	MAF291	2028 - 291CS	291st St - From US HWY 81 to 446th Ave	Mayfield		6.00	\$29,000.00	\$174,000.00	
						3.50		\$275,500.00	
Asphalt Mill and Overlay									
	GVC450	2028 - 450AO	450th Ave - From SD HWY 50 to 301th St	Gayville		1.00	\$180,000.00	\$180,000.00	
	GVC310	2028 - 310AO	310th St - From 450 Ave to 451 Ave	Gayville		1.00	\$180,000.00	\$180,000.00	
	VOF451	2028 - 451AO	451st Ave - From 306th St to 309th St	Volin		3.00	\$226,000.00	\$678,000.00	\$46,000/mile for double mill & inject
						3.00		\$1,038,000.00	
Micro Surface									
	MAF444, WTF444	2028-444MS	444th Ave - From 291st St to 303rd St	Mayfield, Walshtown		18.00	\$63,000.00	\$1,134,000.00	
	VOF305	2028-305MS	305th St - From 448th Ave to 452nd Ave	Volin		4.50	\$63,000.00	\$283,500.00	
	VOCBR	2028-BRMS	Bluff Road - From 305th St to 452nd Ave	Volin		1.00	\$63,000.00	\$63,000.00	
	9356CDB	2028-9356DBMS	Deer Blvd - From SD HWY 50 to SD HWY 314	9356(Utica South)		1.00	\$63,000.00	\$63,000.00	
	TVF452	2028-452MS	452nd Ave - From Irene to 294th St	Turkey Valley		3.00	\$63,000.00	\$189,000.00	
						27.50		\$1,732,500.00	
					Totals	34.00		\$3,046,000.00	

YANKTON COUNTY

ROAD IMPROVEMENTS 2029



428 AVE

429 AVE

430 AVE

431 AVE

432 AVE

433 AVE

434 AVE

435 AVE

436 AVE

437 AVE

438 AVE

439 AVE

440 AVE

441 AVE

442 AVE

443 AVE

444 AVE

445 AVE

446 AVE

447 AVE

448 AVE

449 AVE

450 AVE

451 AVE

452 AVE

291 ST

292 ST

293 ST

294 ST

295 ST

296 ST

297 ST

298 ST

299 ST

300 ST

301 ST

302 ST

303 ST

304 ST

305 ST

306 ST

307 ST

308 ST

309 ST

310 ST

311 ST

312 ST

313 ST

314 ST

315 ST

Legend

- Chip Seal
- Overlay

SURFACE TYPE

- HARD
- GRAVEL
- LOW MAINTENANCE
- TOWNSHIP
- CITY LIMITS

N



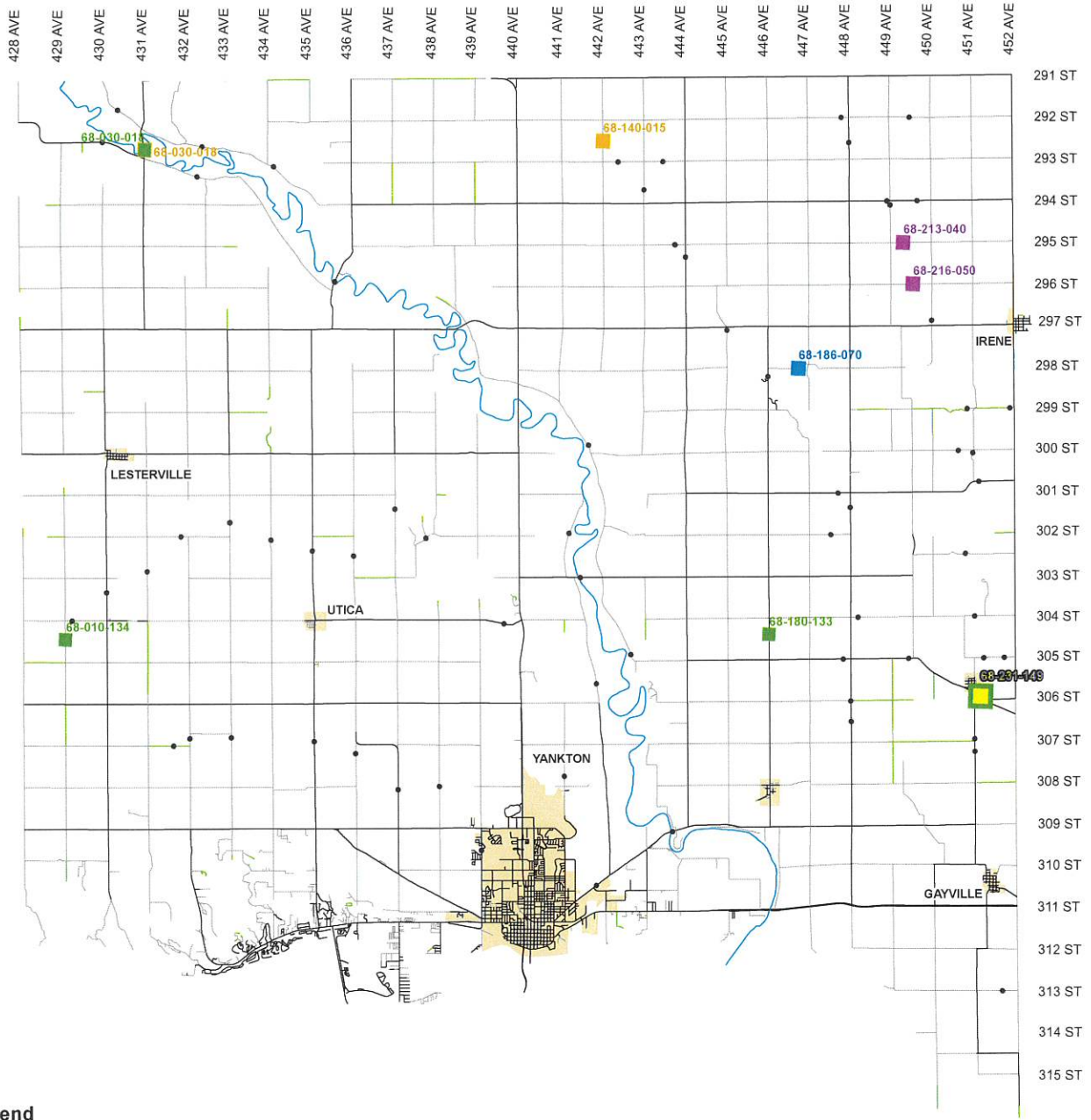


YANKTON COUNTY PROJECT PLAN 2029

Work Type	Hwy Road #	Project #	Road Information	Location (Township)	Funding (County unless otherwise noted)	Miles	Estimated Cost per mile	Estimated Total Cost
Chip Seal								
	9357COH	2029-O.H.CS	Oak Hills subdivision along SD HWY 52	9357(Ziskov South)		1.50	\$29,000.00	\$43,500.00
	9355CESD	2029-9355CESDCS	East Side Drive (102) - from Whiting Drive to SD HWY 50	93-55 (Mission Hill South)		1.50	\$29,000.00	\$43,500.00
	9357CEH	2029-E.H.CS	English Heights subdivision along SD HWY 52	9357(Ziskov South)		1.50	\$29,000.00	\$43,500.00
	JAF436	2029-436CS	436th Ave. (211) - from 291st St. to SD HWY 46	Jamesville		6.25	\$29,000.00	\$181,250.00
	CEF435, UTF435	2029-435CS	435th Ave. (211) - from SD HWY 46 to SD HWY 50	Central, Utica		12.00	\$29,000.00	\$348,000.00
	9356CDB	2029-9356CDBCS	Deer BLVD (210) - from SD HWY 52 to Missouri River	93-56 (Utica South)		2.00	\$29,000.00	\$58,000.00
	9356CSR	2029-CSRDCS	Chalk Stone Rd - from West City Limits Rd to SD HWY 52	9356(Utica South)		1.00	\$29,000.00	\$29,000.00
	VOF446	2029-446CS	446th Ave - From 309th St. to 305th St	Mission Hill		4.00	\$29,000.00	\$116,000.00
	9356CTPR	2029-T.P.CS	Timberland Park Dr. - from SD HWY 52 to Kirby St.	9356(Utica South)		1.50	\$29,000.00	\$43,500.00
	DTRAIL	2029-DTRAILCS	Deer Blvd Bike Path - from SD 52 to Missouri River	9356(Utica South)		2.00	\$16,000.00	\$32,000.00
	52 BIKE	2029-52BIKECS	HWY 52 Bike Path - from West City Limits Rd to 436 Ave	9356(Utica South)		3.00	\$16,000.00	\$48,000.00
						36.25		\$986,250.00
Asphalt Overlay								
	ZKF306, UTF306	2029-306OA	306th St. (207) - From 430th Ave to US HWY 81	Ziskov, Utica		12.00	\$190,000.00	\$2,280,000.00
						12.00		\$2,280,000.00
						TOTALS	48.25	\$3,266,250.00

YANKTON COUNTY

5-Year Plan Bridge Improvements



Legend

- BRIDGES
 - CITY LIMITS
 - JAMES RIVER
 - ROADS**
 - SURFACE TYPE**
 - Hard Surface
 - Gravel
 - Low Maintenance
- 2025
 - 2026
 - 2027
 - 2028
 - 2029





YANKTON COUNTY BRIDGES

5-Year Plan

2025-2029

Estimated Cost

Completion Year	Structure No	Approximate Address	Location (Township)	Estimated Cost				TOTAL COST	State Funding (BIG Funds Awarded)	Length	Width	Type of Projects
				County	Anticipated Grant	Federal Funding	Township					
2025	68-180-133	1.7 miles north and 5.0 miles west of Volin, SD	Volin	\$400,000.00				\$400,000.00		53.6 feet	32 feet	replacement
	68-231-149	0.1 mile east of Volin, SD	Volin	\$16,000.00	\$64,000.00			\$80,000.00		119 feet	26 feet	Apply for BIG P.E.
	68-030-018	7.2 miles north and 1 mile east of Lesterville	Odessa					\$0.00		371.8 feet	30 feet	Bid Let
	68-010-134	6.0 miles west and .4 miles south of Utica	Ziskov	\$18,050.00		\$81,950.00		\$100,000.00		22.2 feet	18 feet	bridge removal
			TOTAL	\$434,050.00	\$64,000.00	\$81,950.00	\$0.00	\$580,000.00	\$0.00			
2026	68-030-018	7.2 miles north and 1 mile east of Lesterville	Odessa	\$2,256,250.00		\$10,243,750.00		\$12,500,000.00		371.8 feet	30 feet	replacement
	68-140-015	4.5 miles north and 10 miles west of Irene	Mayfield	\$350,000.00				\$350,000.00		31 feet	23 feet	replacement
			TOTAL	\$2,606,250.00	\$0.00	\$10,243,750.00	\$0.00	\$12,850,000.00				
2027	68-186-070	5.4 miles west and 1.0 mile south of Irene, SD	Marindahl	\$350,000.00				\$350,000.00		31 feet	23 feet	replacement
			TOTAL	\$350,000.00	\$0.00	\$0.00	\$0.00	\$350,000.00				
2028	68-213-040	2.0 miles north and 2.7 west of Irene, SD	Turkey Valley	\$310,000.00				\$310,000.00		41.5 feet	20 feet	replace abutments
	68-216-050	2.4 miles west and 1 mile north of Irene	Turkey Valley	\$310,000.00				\$310,000.00		40.6 feet	18 feet	replace abutments
			TOTAL	\$310,000.00	\$0.00	\$0.00	\$0.00	\$620,000.00				
2029	68-231-149	0.1 mile east of Volin, SD	Volin	\$320,000.00	\$1,280,000.00			\$1,600,000.00		119 feet	26 feet	Apply for BIG Replacement
			TOTAL	\$320,000.00	\$0.00	\$0.00	\$0.00	\$1,600,000.00				

<u>Bridge Number</u>	<u>Sufficiency Rating</u>	<u>Condition</u>	<u>Eligible for Replace Grant?</u>	<u>BIG SCORE</u>	<u>Estimated Replacement Cost</u>	<u>20% of Replacement Cost</u>	<u>Type of Road Carried</u>	<u>Modified Need based on Sufficiency Rating and Type of Road</u>
68-030-018	23.0	Poor	Yes	49.00	\$11,095,000	\$2,219,000	1 County Asphalt	18.4
68-239-080	35.0	Poor	No	47.20	\$709,000	\$141,800	4 Minimum Maintenance	35.0
68-229-080	35.7	Poor	No	45.20	\$863,000	\$172,600	4 Minimum Maintenance	35.7
68-180-133	45.8	Fair	Yes	40.00	\$1,633,000	\$326,600	1 County Asphalt	36.6
68-216-050	41.0	Fair	Yes	42.50	\$1,017,000	\$203,400	3 Township Gravel	39.0
68-156-182	49.6	Fair	No	49.00	\$13,195,000	\$2,639,000	1 County Asphalt	39.7
68-186-070	47.4	Fair	Yes	42.50	\$610,000	\$122,000	3 Township Gravel	45.0
68-140-015	54.8	Fair	Yes	37.00	\$786,000	\$157,200	2 County Gravel	49.3
68-076-048	62.2	Good	No	32.00	\$10,445,000	\$2,089,000	1 County Asphalt	49.8
68-134-120	62.9	Good	No	36.36	\$11,695,000	\$2,339,000	1 County Asphalt	50.3
68-080-163	54.8	Fair	Yes	36.66	\$786,000	\$157,200	3 Township Gravel	52.1
68-213-040	57.1	Fair	Yes	36.50	\$830,000	\$166,000	3 Township Gravel	54.2
68-231-149	68.6	Good	No	20.57	N/A	N/A	1 County Asphalt	54.9
68-061-022	61.9	Good	No	45.00	\$632,000	\$126,400	2 County Gravel	55.7
68-196-110	59.3	Fair	No	46.00	\$709,000	\$141,800	3 Township Gravel	56.3
68-036-160	56.8	Fair	No	40.20	\$588,000	\$117,600	4 Minimum Maintenance	56.8
68-038-110	60.2	Good	No	41.80	\$830,000	\$166,000	3 Township Gravel	57.2
68-116-131	79.1	Good	No	19.45	N/A	N/A	1 County Asphalt	63.3
68-070-113	79.4	Good	No	25.25	N/A	N/A	1 County Asphalt	63.5
68-020-123	79.5	Good	No	23.57	N/A	N/A	1 County Asphalt	63.6
68-232-097	79.7	Good	No	14.60	N/A	N/A	1 County Asphalt	63.8
68-130-168	68.4	Good	No	40.66	\$632,000	\$126,400	3 Township Gravel	65.0
68-012-130	75.2	Good	No	18.50	N/A	N/A	2 County Gravel	67.7
68-143-020	73.7	Good	No	41.10	\$830,000	\$166,000	3 Township Gravel	70.0
68-213-140	90.5	Good	No	17.88	N/A	N/A	1 County Asphalt	72.4
68-200-155	90.7	Good	No	11.97	N/A	N/A	1 County Asphalt	72.6
68-237-220	76.8	Good	No	16.90	\$742,000	\$148,400	3 Township Gravel	73.0
68-198-140	91.7	Good	No	16.60	N/A	N/A	1 County Asphalt	73.4
68-137-144	81.7	Good	No	19.20	N/A	N/A	2 County Gravel	73.5
68-060-109	79.7	Good	No	16.80	N/A	N/A	3 Township Gravel	75.7
68-150-028	80.7	Good	No	16.90	N/A	N/A	3 Township Gravel	76.7
68-157-040	80.7	Good	No	17.50	N/A	N/A	3 Township Gravel	76.7
68-199-010	80.7	Good	No	17.60	N/A	N/A	3 Township Gravel	76.7
68-210-031	80.7	Good	No	16.66	N/A	N/A	3 Township Gravel	76.7
68-220-059	80.7	Good	No	16.66	N/A	N/A	3 Township Gravel	76.7
68-233-140	80.7	Good	No	17.20	N/A	N/A	3 Township Gravel	76.7
68-237-140	80.7	Good	No	17.20	N/A	N/A	3 Township Gravel	76.7
68-230-162	98.7	Good	No	21.22	N/A	N/A	1 County Asphalt	79.0
68-230-159	99.3	Good	No	35.00	N/A	N/A	1 County Asphalt	79.4
68-070-158	99.7	Good	No	25.45	N/A	N/A	1 County Asphalt	79.8
68-138-194	99.8	Good	No	18.22	N/A	N/A	1 County Asphalt	79.8
68-160-042	99.9	Good	No	11.70	N/A	N/A	1 County Asphalt	79.9
68-200-103	99.9	Good	No	12.26	N/A	N/A	1 County Asphalt	79.9
68-090-171	100.0	Good	No	10.70	N/A	N/A	1 County Asphalt	80.0
68-110-185	100.0	Good	No	9.32	N/A	N/A	1 County Asphalt	80.0
68-180-072	100.0	Good	No	8.80	N/A	N/A	1 County Asphalt	80.0
68-198-100	100.0	Good	No	17.00	N/A	N/A	1 County Asphalt	80.0
68-200-016	100.0	Good	No	0.00	N/A	N/A	1 County Asphalt	80.0
68-209-030	100.0	Good	No	0.00	N/A	N/A	1 County Asphalt	80.0
68-217-030	100.0	Good	No	15.58	N/A	N/A	1 County Asphalt	80.0
68-230-130	91.7	Good	No	15.90	N/A	N/A	2 County Gravel	82.5
68-050-105	92.7	Good	No	12.60	N/A	N/A	2 County Gravel	83.4
68-090-104	95.0	Good	No	10.42	N/A	N/A	2 County Gravel	85.5
68-229-091	90.7	Good	No	15.66	N/A	N/A	3 Township Gravel	86.2
68-030-118	91.7	Good	No	15.25	N/A	N/A	3 Township Gravel	87.1
68-080-115	91.7	Good	No	15.66	N/A	N/A	3 Township Gravel	87.1
68-199-150	91.7	Good	No	16.00	N/A	N/A	3 Township Gravel	87.1
68-226-090	92.7	Good	No	16.00	N/A	N/A	3 Township Gravel	88.1
68-137-088	99.7	Good	No	16.32	N/A	N/A	2 County Gravel	89.7

Bridge Number	Sufficiency Rating	Condition	Eligible for Replace Grant?	BIG SCORE	Estimated Replacement Cost	20% of Replacement Cost	Type of Road Carried	Modified Need based on Sufficiency Rating and Type of Road
68-043-014	99.9	Good	No	18.00	N/A	N/A	2 County Gravel	89.9
68-050-159	100.0	Good	No	50.00	N/A	N/A	2 County Gravel	90.0
68-098-112	100.0	Good	No	11.20	N/A	N/A	2 County Gravel	90.0
68-170-061	98.9	Good	No	15.66	N/A	N/A	3 Township Gravel	94.0
68-215-010	99.2	Good	No	12.55	N/A	N/A	3 Township Gravel	94.2
68-040-158	100.0	Good	No	36.20	N/A	N/A	3 Township Gravel	95.0
68-043-023	100.0	Good	No	32.00	N/A	N/A	3 Township Gravel	95.0
68-100-170	100.0	Good	No	8.66	N/A	N/A	3 Township Gravel	95.0
68-228-115	100.0	Good	No	0.00	N/A	N/A	3 Township Gravel	95.0

Average Suff. Rating **81.2**

Average Replacement Cost **\$3,085,631.58** **\$617,126.32**

Sufficiency Ratings	Percent
100-60 (Good Condition)	75%
60-40 (Fair Condition)	19%
< 40 (Poor Condition)	6%

If structure has a sufficiency less than 40 or has a sufficiency between 40 and 60 and is eligible for replacement.

If structure has sufficiency between 40 and 60 but is not eligible for replacement.

If structure has sufficiency above 60.

- Type of Road Carried**
- 1 County Asphalt
 - 2 County Gravel
 - 3 Township Gravel
 - 4 Minimum Maintenance

Project Status List - Roads 2024

Location	Description	Year	Status
444 Ave - From 291st St to 309th St	Chip Seal	2024	Complete
452nd Ave - From Irene to 294th St	Chip Seal	2024	Complete
Eastside Drive - From SD HWY 50 to Whiting Drive	Chip Seal	2024	Complete
Timberland Park - Tamarack Ave, Grove St, Cottonwood Lane, Forest View Drive	Chip Seal	2024	Complete
Oak Hills	Chip Seal	2024	Complete
English Heights	Chip Seal	2024	Complete
448th Ave - From SD HWY 46 to 291st St	Asphalt Mat	2024	Complete
448th Ave - From SD HWY 46 to 291st St	Asphalt Mill & Overlay	2024	Complete
436th Ave - From 291st St to SD HWY 46	Micro Surface	2024	Complete
435th Ave - From SD HWY 46 to SD HWY 50	Micro Surface	2024	Complete
Deer Blvd - From SD HWY 52 south 2 miles	Micro Surface	2024	Complete
Riverside Acres - Wane St, Richard St, Jerry St, Case St, Cottonwood St, Fox Ave, Pike St	Micro Surface	2024	Complete
Timberland Drive - From SD HWY 52 to Kirby St	Micro Surface	2024	Complete
Chalkstone Rd - From SD HWY 52 to West City Limits Rd	Micro Surface	2024	Complete

Project Status List - Bridges 2024

Structure No	Approximate Address	Location (Township)	Type of Projects	Status
68-043-023	6.7 miles north and 2.3 miles east of Lesterville, SD	Odessa	Replace	Complete
68-040-158	3.0 miles south and 2.8 miles west of Utica, SD	Ziskov	Replace	Complete
68-010-134	6.0 miles west and .4 miles south of Utica	Ziskov	Removal	Moved to 2025
68-030-018	7.2 miles north and 1 mile east of Lesterville	Odessa	Apply for BIG Funds	Unsuccessful

MEETING SIGN-IN SHEET

Yankton County 5-Year Highway & Bridge Improvement Plan

Meeting Date: September 24, 2024

Start Time: 6:00 pm

Name	Address	Phone	E-Mail
Ryan Heine	4200 Alphonse Rd.	605 760 3033	ryan.m.heine@gmail.com
Wanda Howey-Joe	411 Lewis + Clark Trail	(605) 665-8032	wjfox@airco.net
Gary Fetter	321 W. Third St.	(605) 260-4445	gary@co.yankton.sd.us
John Margwiska			
Dan Kimison			
Ed Suddell			
Rick Suddell	44636 294 th St	605-263-1523	
Dan Harecky			
Tim Rudd	44629 294 th St 29345 445 Ave	263-3816 605-760-1707	
Gary & Connie Sullman			
John & Kaye Olsen	45081 294 th St	605-660-6710	
Cheri Joest			
Bob Cap			
Mike Healy			
Tom Healy	44219 294 th St		
Jay Curtis			
Beck Wilhelm	43426 305 th St		

Five Year Plan Public Meeting For 2025-2029

September 24, 2024

6:00 PM

Notes & Public Input

John Marquardt opened the meeting with the Pledge of Allegiance. Commissioners present were Wanda Fox, Ryan Heine, Dan Klimisch and John Marquardt. Don Kettering was absent. The meeting was opened for public comment. There was none. Public comment was closed. Yankton County Highway Department Superintendent, Mike Sedlacek, then proceeded to discuss the Yankton County Five Year plan for 2025-2029.

Mike started out by explaining why we do a Five-Year Plan. It is part of the requirements for applying for BIG grant money for Yankton County. This money helps pay for the work on bridge repair/replacement. He said that the plan provides a guide for both road repair and bridge repair/replacement for the next few years

Road Repair/Improvements

- There were individual handouts with maps and spreadsheets for each year of the Five Year Plan. Mike went through these. Larger maps at the front of the room were also available for viewing. The categories of road repair are Double Chip Seal, Chip Seal, Microsurfacing and Overlay.
- For each of the five years, Mike discussed specific repair categories that roads were receiving. He explained the rotation of these repairs and the timing used for some these to keep the roads in good condition.
- Mike answered a question on what a double chip seal is because Road 294 St from Highway 81 to 452 Ave will be getting a Double Chip Seal. He also described the Microsurfacing process for anyone who was not familiar with that process. Last year was the first year the county used this process.
- A spreadsheet for each year showed a breakdown of the costs for each road receiving improvements. The breakdown showed the location and number of miles being improved, the cost per mile and the estimated total cost for each road. A total cost for all roads for each specific year was calculated.
- In 2029 the plan showed all the roads to be micro surfaced would be completed. There were only a few stretches of roads needing chip seal or asphalt overlay. Road 436 Ave was the longest stretch to be chip sealed. Then the focus would shift to doing major repairs such as full depth reclamation or pushing shoulders out along the roads as prep work for the future.

Bridge Repair/Replacement

- Mike also presented a map and spreadsheet for the bridge work to be done. The spreadsheet showed the type of project work assigned to each bridge and an approximate cost of removal or replacement of the bridge. The spreadsheet showed a breakdown of the cost and anticipated grant or federal funding with a total anticipated cost per bridge. A "Type of Project" column gave the description of the work needed.
- A list showing the sufficiency rating for bridges in Yankton County was included and their location. This list is continually being updated to reflect current bridge status.
- To help with costs, Mike has been looking at using used, but good condition decking and replacing the abutments as needed.

Additional Comments

- A Project Status List for the work done through 2024 showed all but two item completed: bridge #68-010-34 has been moved to 2025 and Stone Church Bridge. Getting BIG funds for Stone Church Bridge have been unsuccessful and the county is still trying to get funds for a three foot grade raise on the bridge road.
- The condition of Road 437 Ave is rough from heavy traffic caused by Hwy 81 construction, also the railroad track is very rough. John said he would look into this and call.
- Mike said that railroad crossings display phone numbers and crossing number to call when there are problems with railroad tracks.
- John Marquardt said if there are road issues, people can call a commissioner on these and they will be looked at. Also, he said to please remember the work indicated for the roads change do to an emergencies that come up, but the work designated for the bridges won't change.
- Dan Klimisch moved to close the meeting. Wanda Fox seconded. Meeting closed.

YANKTON COUNTY COMMISSION MEETING

October 1, 2024

The regular meeting of the Yankton County Commission was called to order by Chairman John Marquardt at 6:00 p.m. on Tuesday, October 1, 2024.

Roll call was taken with the following Commissioners present: Dan Klimisch, Don Kettering Wanda Howey-Fox, Ryan Heine and John Marquardt.

Commissioner Fox reported conflicts on the second part of claims from Harmelink & Fox Law Office. There were no other conflicts of interest reported by Commissioners.

Action 24330C: A motion was made by Klimisch and seconded by Kettering to approve the meeting agenda with one change: Item 8 will be postponed. All present voted aye; motion carried, 5-0.

There were no public comments. Chairman Marquardt closed public comment.

States Attorney Rob Klimisch and Deputy Tyler Larsen appeared before the board to discuss the board lowering their office's budget amount for salaries. Larsen will be the new States Attorney on January 1, 2025 and Klimisch will be going to part time status. Klimisch and Larsen presented figures that indicate current Yankton County States Attorney office salaries are lower than comparable counties. Klimisch added that Larsen's salary should reflect his move to the States Attorney position. No action was taken.

Action 24331C: A motion was made by Fox and seconded by Kettering to approve the 2025 provisional budget as the Annual Budget for 2025. All present voted aye; motion carried, 5-0.

Action 24332C: A motion was made by Fox and seconded by Kettering to approve the 5-Year Road Plan. All present voted aye; motion carried, 5-0.

Rezone: There was a first reading on the request from DGOGYYankton05242024, LLC to rezone a parcel in a Rural Transitional District (R2) to a Lakeside Commercial District (LC). Said property is legally described as the N2A, W11RDS, excluding Lot H-3, SW4NE4, S15-T93N-R56. The second reading of the rezone request will be at the next commission meeting on October 15, 2024.

Nancy Wenande spoke on the rezone. Chairman Marquardt closed public comment

Action 24333C: A motion was made by Fox and seconded by Klimisch to approve the September 19, 2024 regular meeting minutes. All present voted aye; motion carried, 5-0.